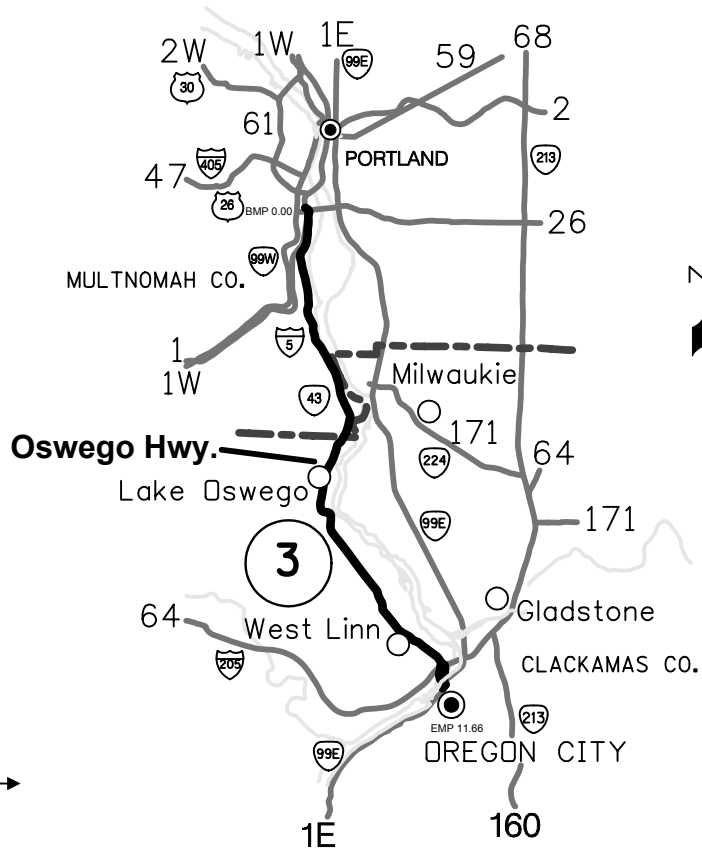
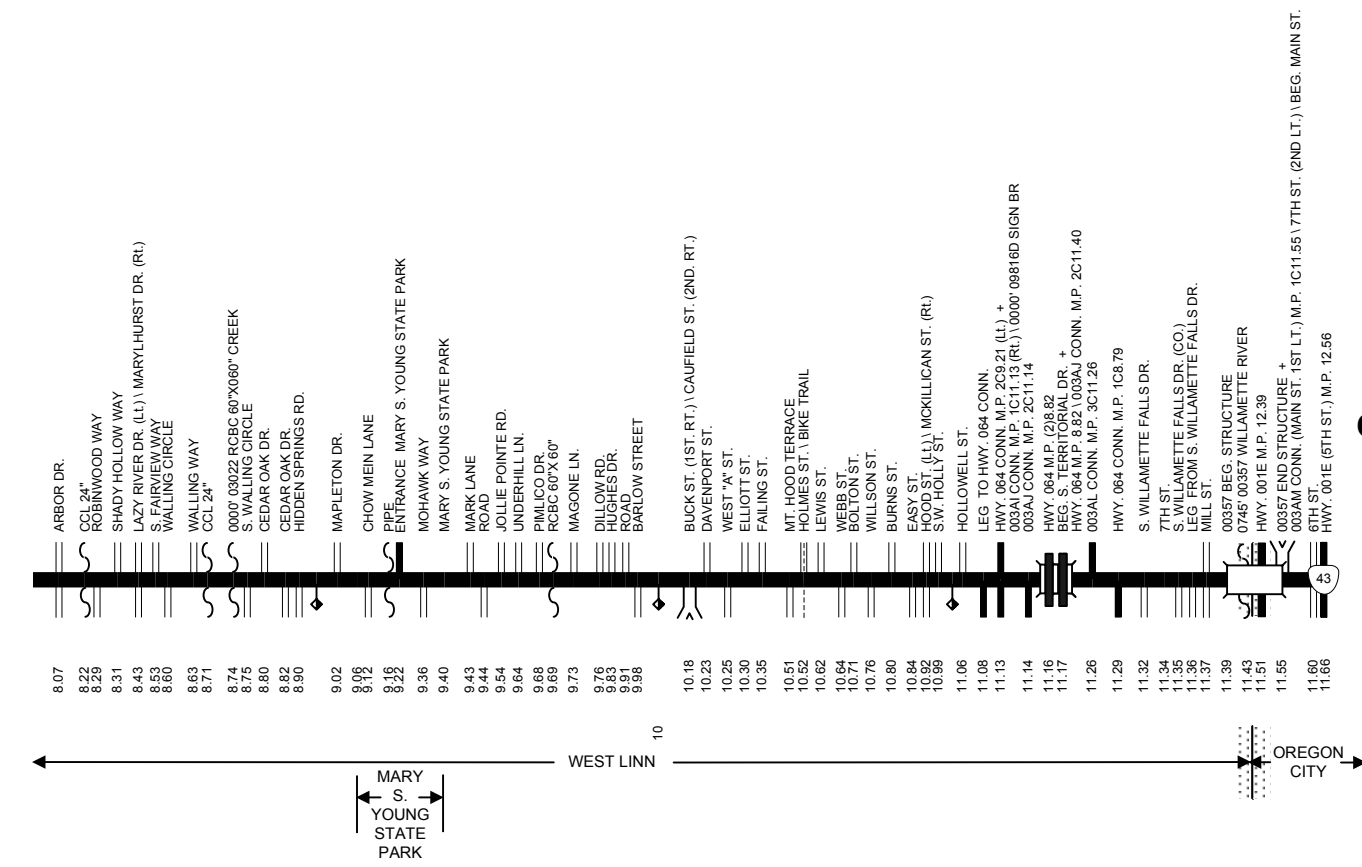
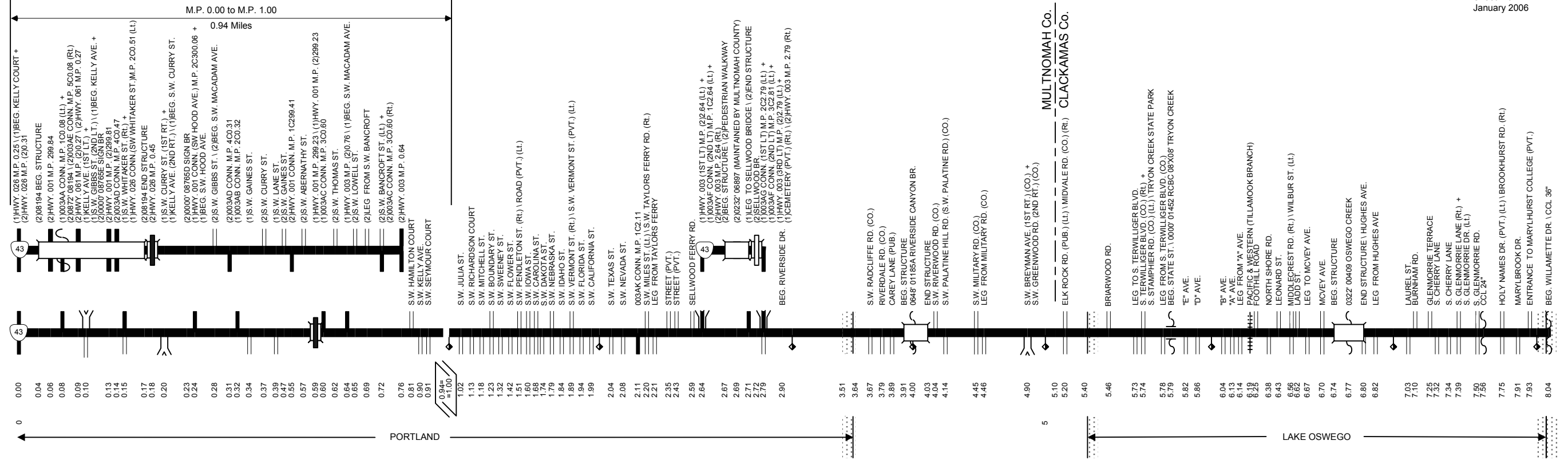


Region 1 District 2A

OSWEGO HIGHWAY No. 3

Sheet 1 of 1
January 2006



EQUATIONS:		LOSS:		STATE HIGHWAY NO. 3		Urban Area
M.P. 0.94 to M.P. 1.00		0.06 Mile		TOTAL MILEAGE	11.60	11.60
DUPLICATE MILEAGE:		None		Located Line	0.00	0.00
				Temporary Route	0.00	0.00
				EXISTING HIGHWAY	11.60	11.60
				ADDITIONAL MILEAGE	2.12	
				Connections	2.12	
				Frontage Roads	0.00	
				EXCLUDED MILEAGE	0.91	
				Located Line	0.00	
				Temporary Route	0.00	
				Roadway 2	0.91	

Note:
Jurisdiction of intersecting local roads as of:
Clackamas Co. 2005
Multnomah Co. 2005