The same information displayed on the Straightline Charts is updated monthly and available in tabular form on ODOT's Internet site. Use the Highway Inventory Summary report for more detailed information.
HTTP://WWW.Oregon.gov/ODOT/TD/TDATA/Pages/otms/OTMS_Highway_Reports.aspx
NOTE: Milepoints on Straightline Chart are not to scale.

Region 5 District 13

WALLOWA LAKE HIGHWAY No. 10

Sheet 1 of 5
September 2014

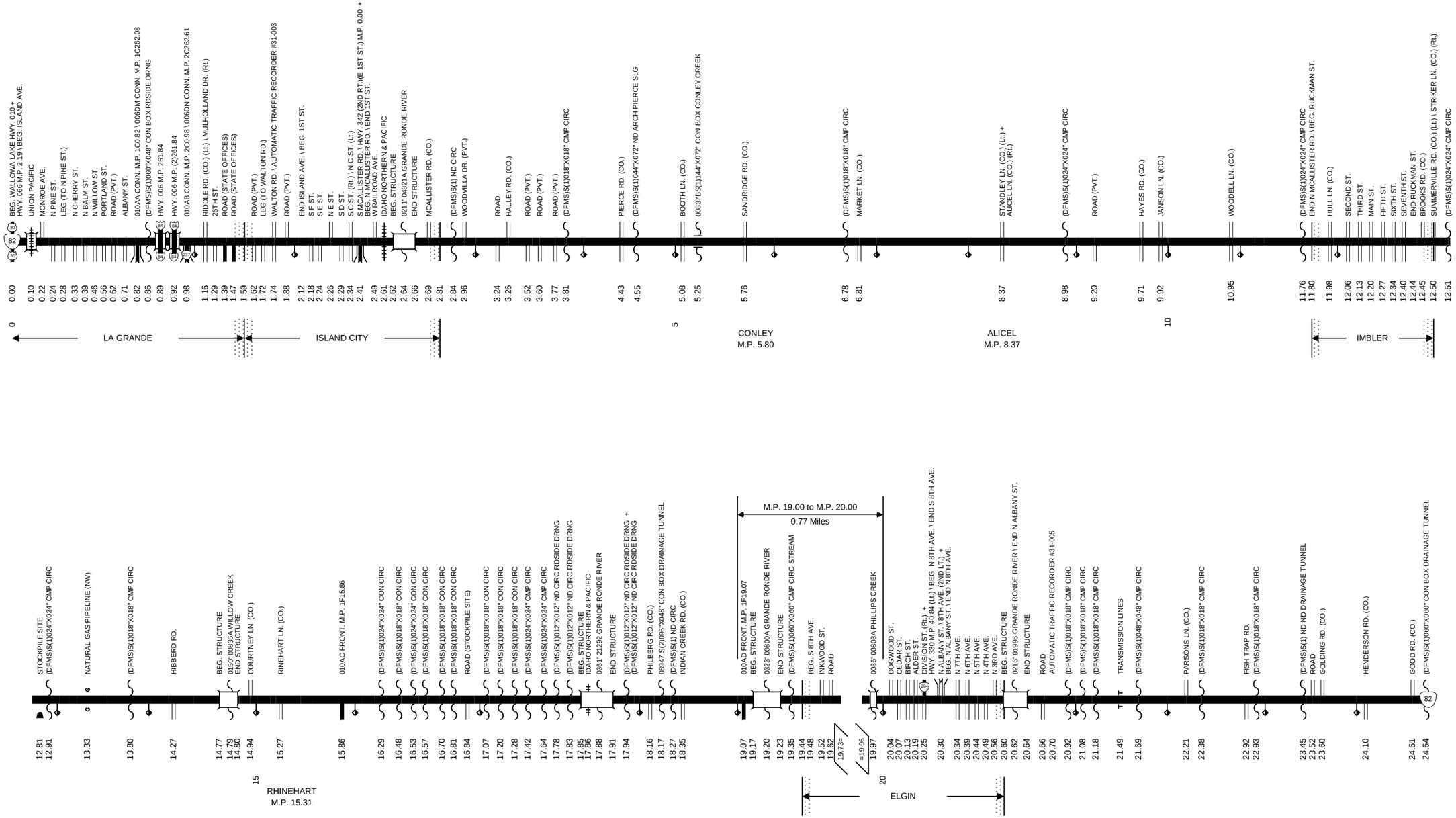

This product is for informational purposes only and may not be suitable for legal, engineering, or surveying purposes. This information is provided with the understanding that conclusions drawn from such information are the responsibility of the user.

Produced by Transportation Development Division / Road Inventory and Classification Services (503)986-3154

The same information displayed on the Straightline Charts is updated monthly and available in tabular form on ODOT's Internet site. Use the Highway Inventory Summary report for more detailed information.
HTTP://WWW.Oregon.gov/ODOT/TD/TDATA/Pages/otms/OTMS_Highway_Reports.aspx
NOTE: Milepoints on Straightline Chart are not to scale.

Region 5 District 13

WALLOWA LAKE HIGHWAY No. 10

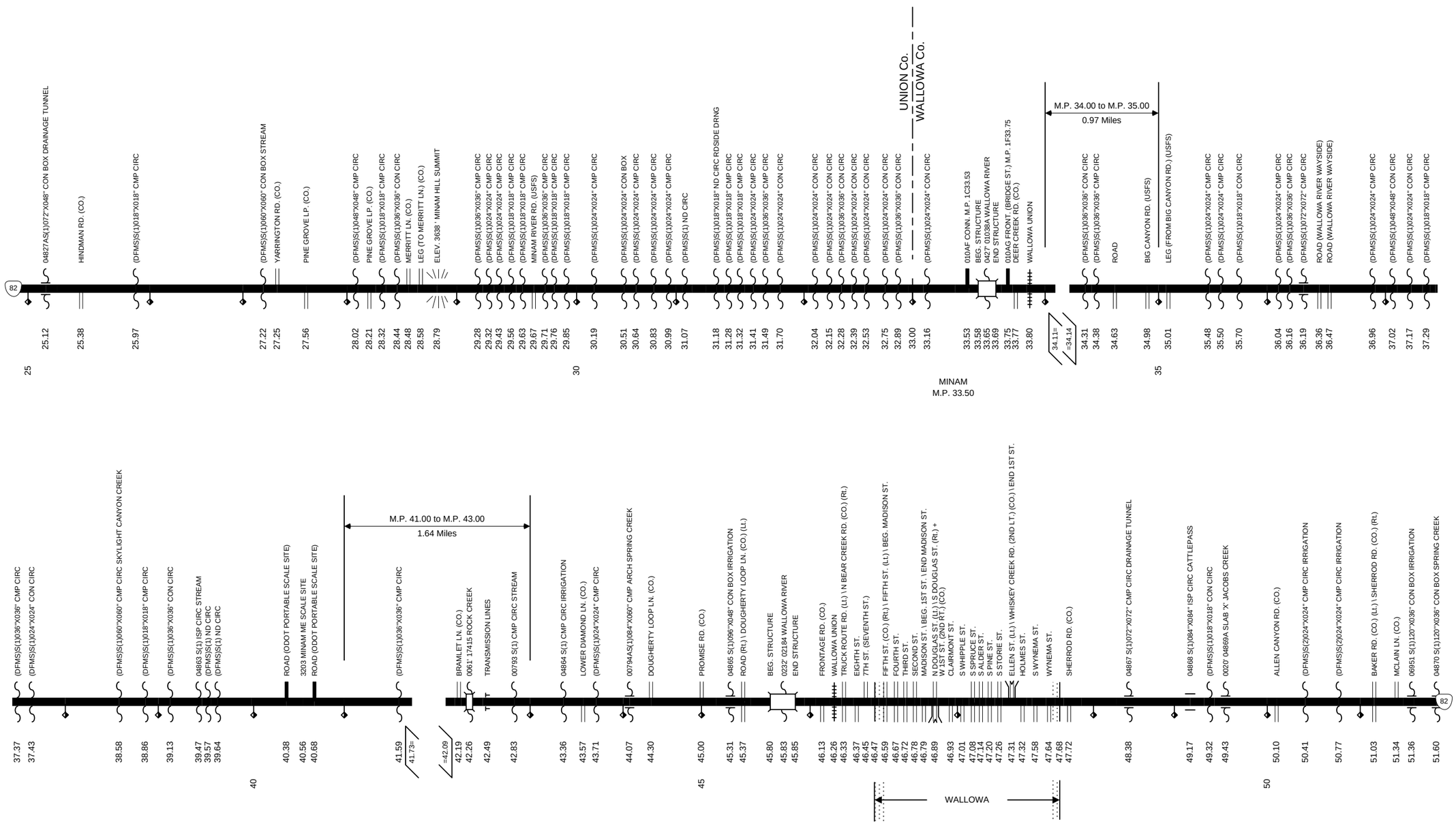

This product is for informational purposes only and may not be suitable for legal, engineering, or surveying purposes. This information is provided with the understanding that conclusions drawn from such information are the responsibility of the user.

The same information displayed on the Straightline Charts is updated monthly and available in tabular form on ODOT's Internet site. Use the Highway Inventory Summary report for more detailed information.
HTTP://WWW.Oregon.gov/ODOT/TD/TDATA/Pages/otms/OTMS_Highway_Reports.aspx
NOTE: Milepoints on Straightline Chart are not to scale.

Region 5 District 13

WALLOWA LAKE HIGHWAY No. 10

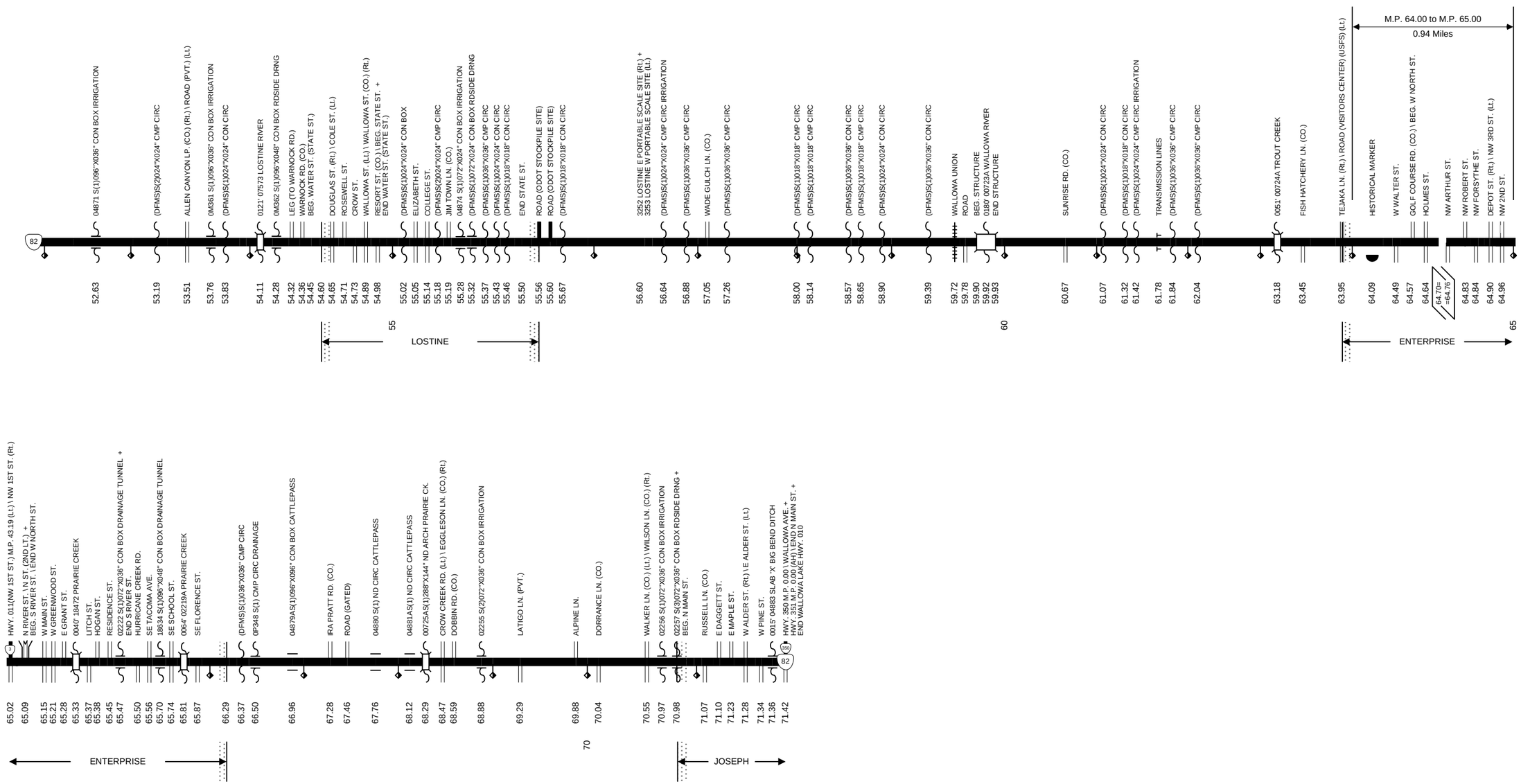

This product is for informational purposes only and may not be suitable for legal, engineering, or surveying purposes. This information is provided with the understanding that conclusions drawn from such information are the responsibility of the user.

WALLOWA LAKE HIGHWAY No. 10

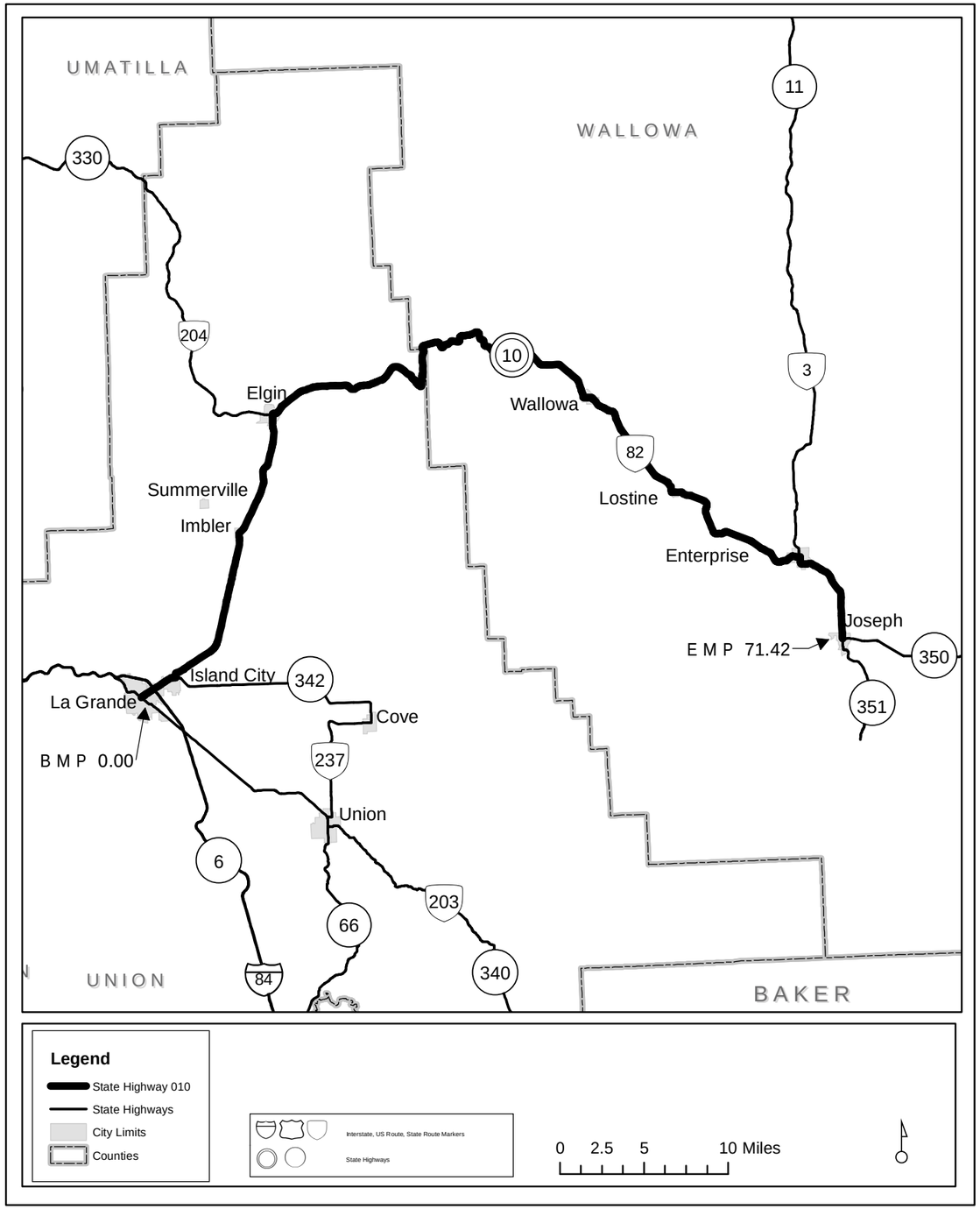

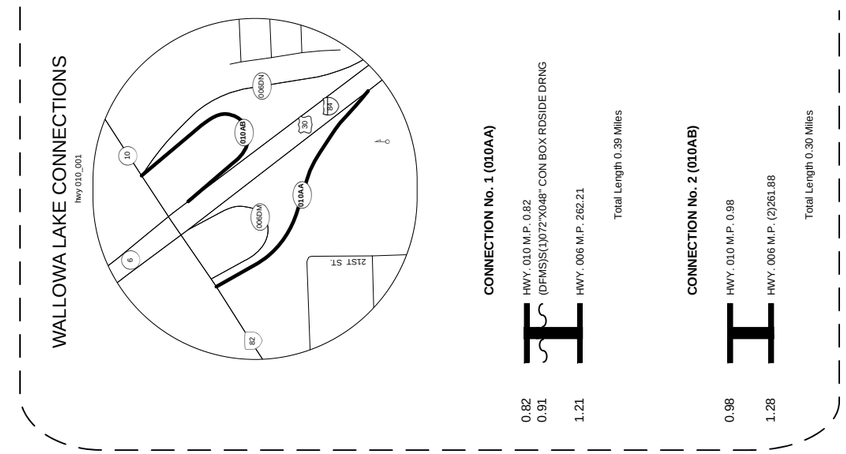

The same information displayed on the Straightline Charts is updated monthly and available in tabular form on ODOT's Internet site. Use the Highway Inventory Summary report for more detailed information.
http://www.oregon.gov/ODOT/TD/TDATA/Pages/otms/OTMS_Highway_Reports.aspx.
NOTE: Milepoints on Straightline Chart are not to scale.

Note:
Jurisdiction of intersecting local roads as of:

Union County	2012
Wallowa County	2013

This product is for informational purposes only and may not be suitable for legal, engineering, or surveying purposes. This information is provided with the understanding that conclusions drawn from such information are the responsibility of the user.

The same information displayed on the Straightline Charts is updated monthly and available in tabular form on ODOT's Internet site. Use the Highway Inventory Summary report for more detailed information.
HTTP://WWW.Oregon.gov/ODOT/TD/TDATA/Pages/otms/OTMS_Highway_Reports.aspx
NOTE: Milepoints on Straightline Chart are not to scale.

WALLOWA LAKE HIGHWAY No. 10

RHINEHART FRONTAGE RD.

hwy 010_002

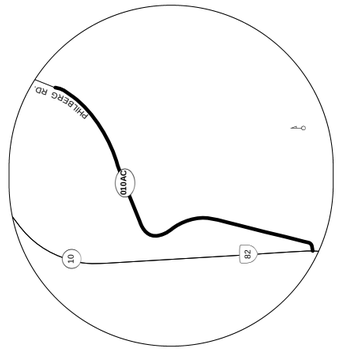

FRONTAGE RD. (010AC)

15.86	RHINEHART FRONTAGE RD. \ HWY. 010 M.P. 15.86
16.43	GATE \ BEG. STRUCTURE
16.44	IDAHO NORTHERN & PACIFIC
16.46	GRANDE RONDE RIVER \ 0320' 00799 GRANDE RONDE RIVER
16.49	END STRUCTURE
16.89	BARRIER

Total Length 1.03 Miles

S ELGIN FRONTAGE RD.

hwy 010_003

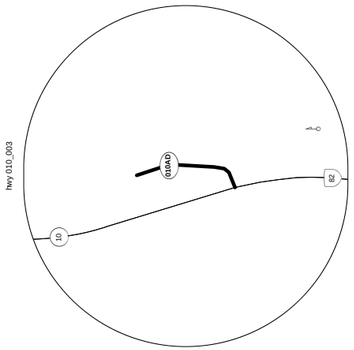

FRONTAGE RD. (010AD)

19.07	S. ELGIN FRONTAGE RD. \ HWY. 010 M.P. 19.07
19.21	GATE

Total Length 0.14 Miles

MINAM FRONTAGE RD.

hwy 010_004

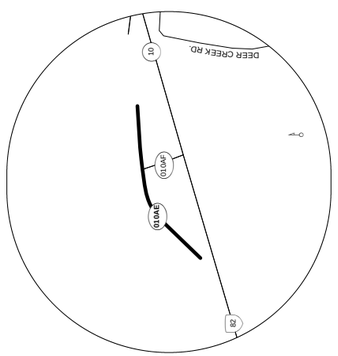

FRONTAGE RD. (010AE)

33.42	MINAM FRONTAGE RD.
33.52	ROAD
33.55	010AF CONN. M.P. 1C33.61
33.63	BARRIER

Total Length 0.21 Miles

MINAM CONNECTION

hwy 010_005

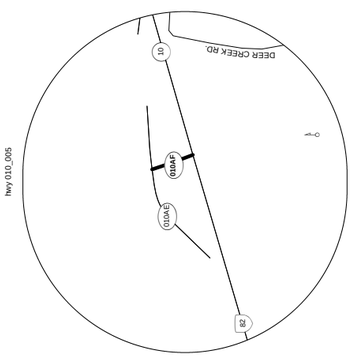

CONNECTION No. 1 (010AF)

33.56	HWY. 010 M.P. 33.56
33.61	010AE FRONT. M.P. 1F33.55

Total Length 0.05 Miles

BRIDGE ST. FRONTAGE RD.

hwy 010_006

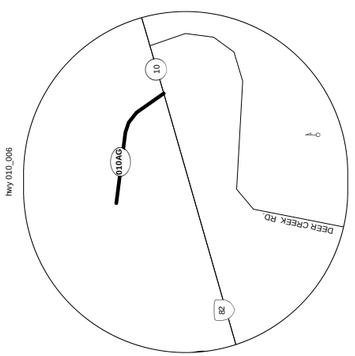

FRONTAGE RD. (010AG)

33.71	BRIDGE ST. FRONTAGE RD.
33.74	ROAD (PVT.)
33.75	HWY. 010 M.P. 33.75

Total Length 0.04 Miles

This product is for informational purposes only and may not be suitable for legal, engineering, or surveying purposes. This information is provided with the understanding that conclusions drawn from such information are the responsibility of the user.