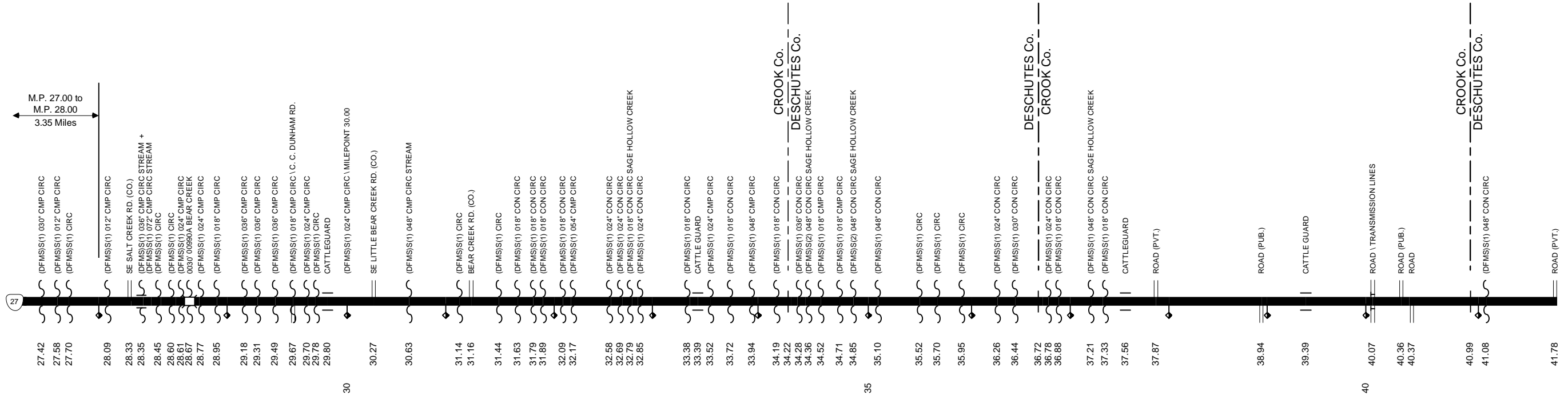


Region 4 District 10

CROOKED RIVER HIGHWAY No. 14

Sheet 2 of 3
 December 2008




M.P. 27.00 to M.P. 28.00
 3.35 Miles

27

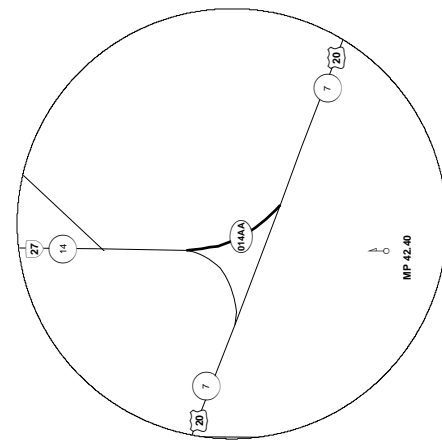
30

35

40



CENTRAL OREGON HWY CONNECTION



CONNECTION No. 1 (014AA)

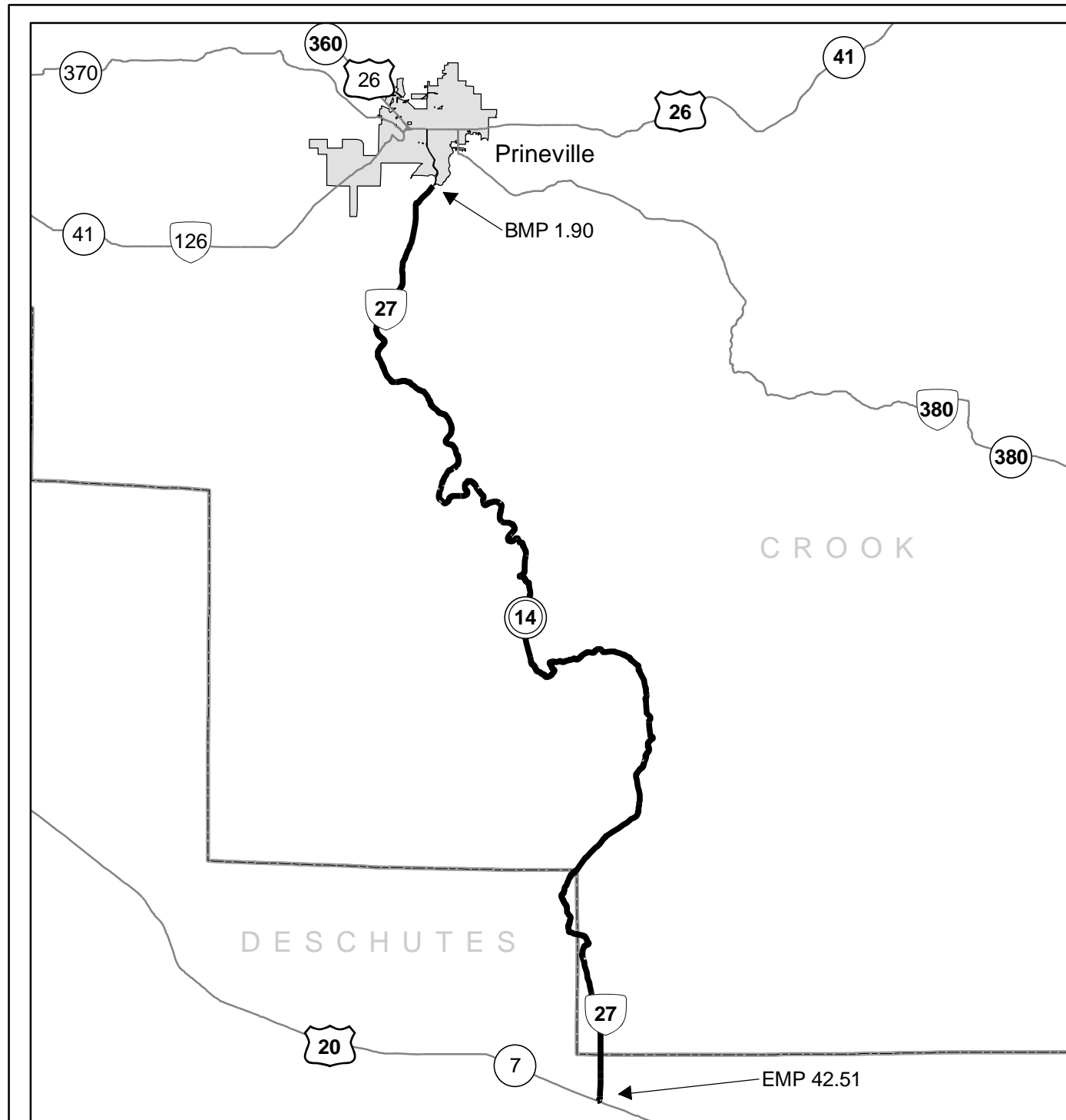
42.40 HWY. 014 M.P. 42.40
 42.53 HWY. 007 M.P. 35.79

Total Length 0.13 Miles

Region 4 District 10

CROOKED RIVER HIGHWAY No. 14

Sheet 3 of 3
 December 2008



Legend

- State Highway No. 14
- State Highways
- City Limit
- County Boundary

Interstate, US Route, State Route Markers

State Highways

0 2 4 8 Miles

			Urban Area		
EQUATIONS:			TOTAL MILEAGE	42.89	0.00
M.P. 19.65 = M.P. 19.72	LOSS	0.07	Located Line	0.00	0.00
M.P. 27.39 = M.P. Z 25.04		2.35	Temporary Route	0.00	0.00
			Existing Highway	42.89	0.00
DUPLICATE MILEAGE:			ADDITIONAL MILEAGE	0.13	
None			Connections	0.13	
			Frontage Roads	0.00	
Note:			EXCLUDED MILEAGE	0.00	
Jurisdiction of intersecting local roads as of:			Located Line	0.00	
Crook County	2007		Temporary Route	0.00	
Deschutes County	2007		Roadway 2	0.00	