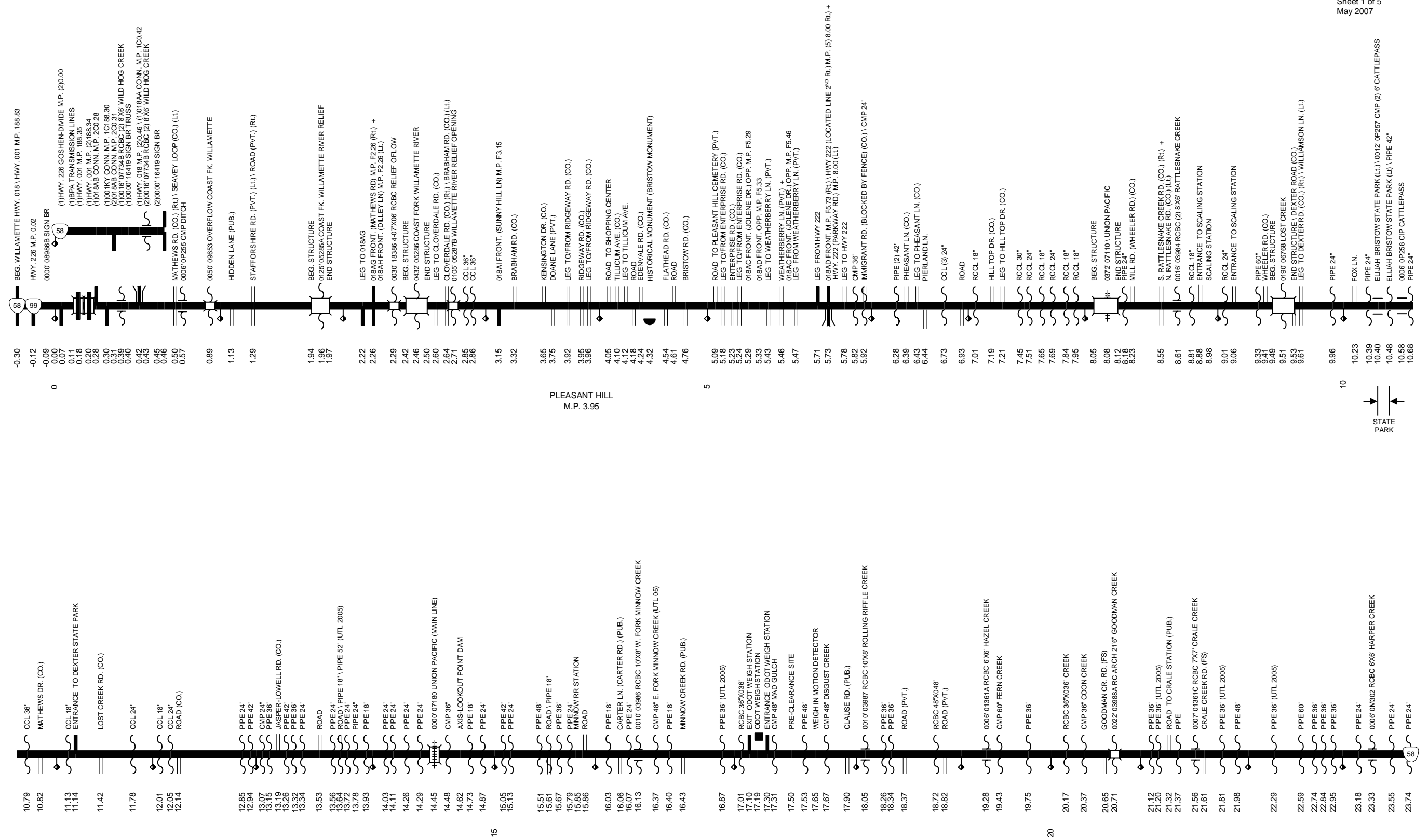


# Region 2 District 5

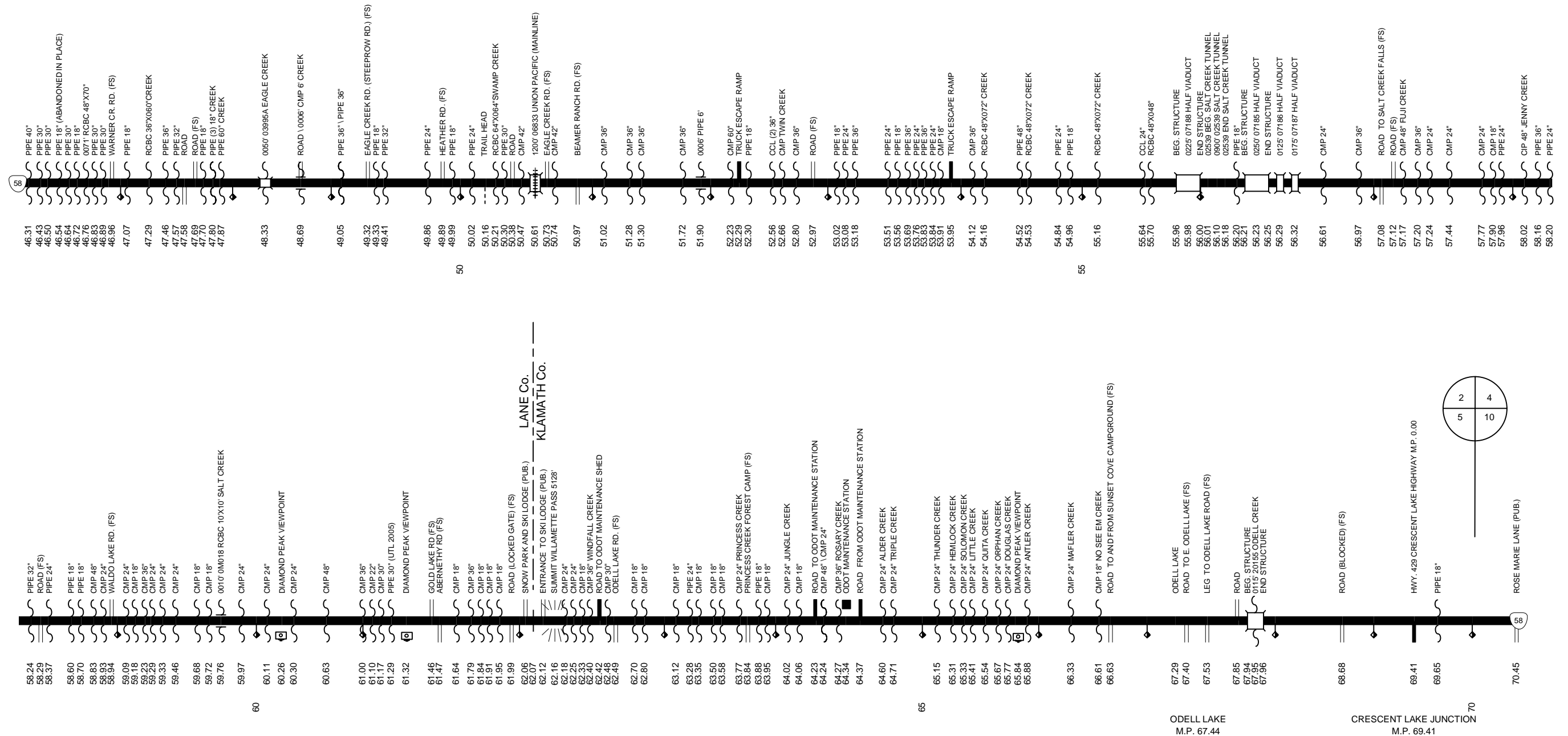
# WILLAMETTE HIGHWAY No. 18





# Region 2 District 5 / Region 4 District 10

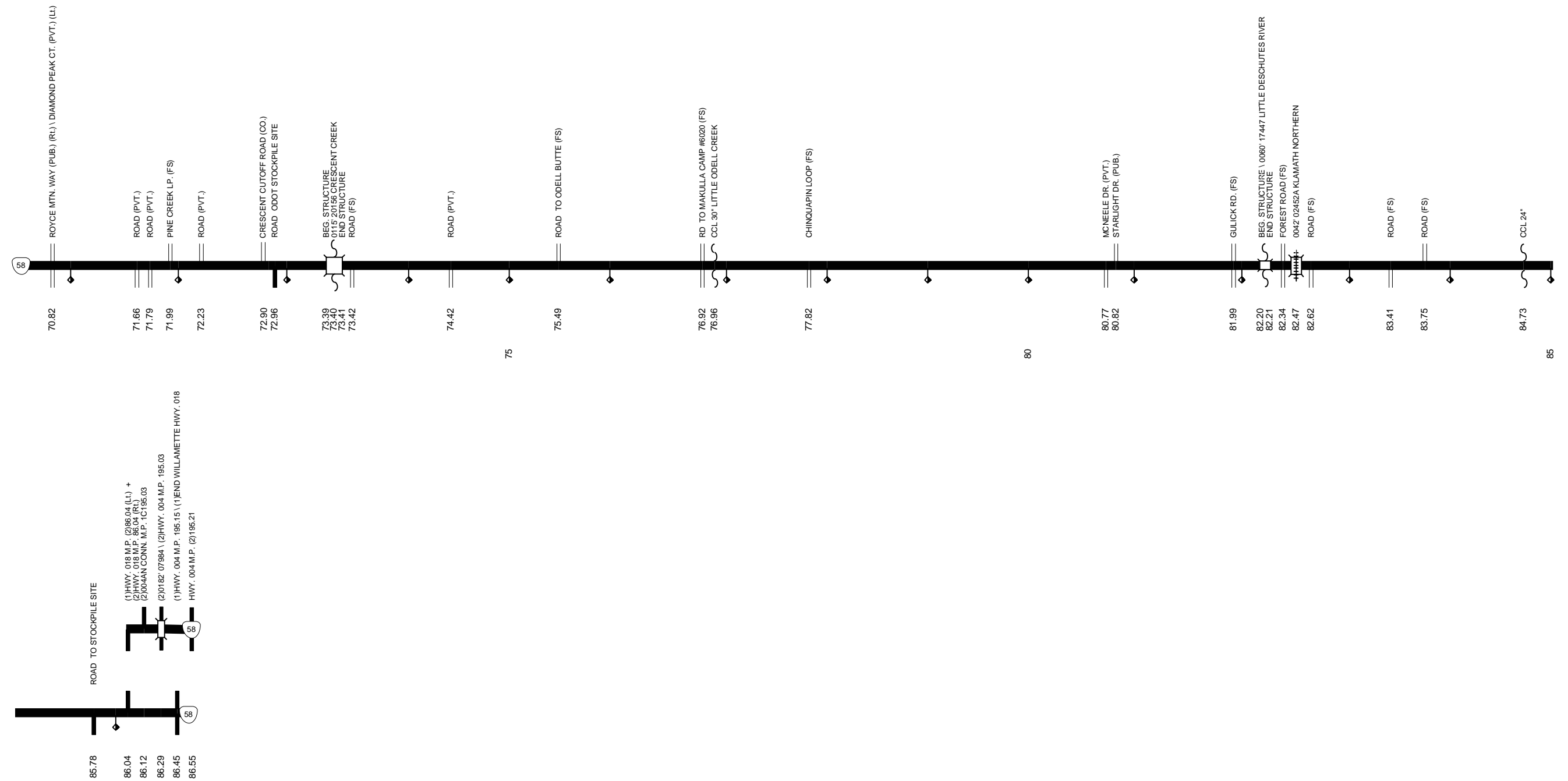
# WILLAMETTE HIGHWAY No. 18



# Region 4 District 10

# WILLAMETTE HIGHWAY No. 18

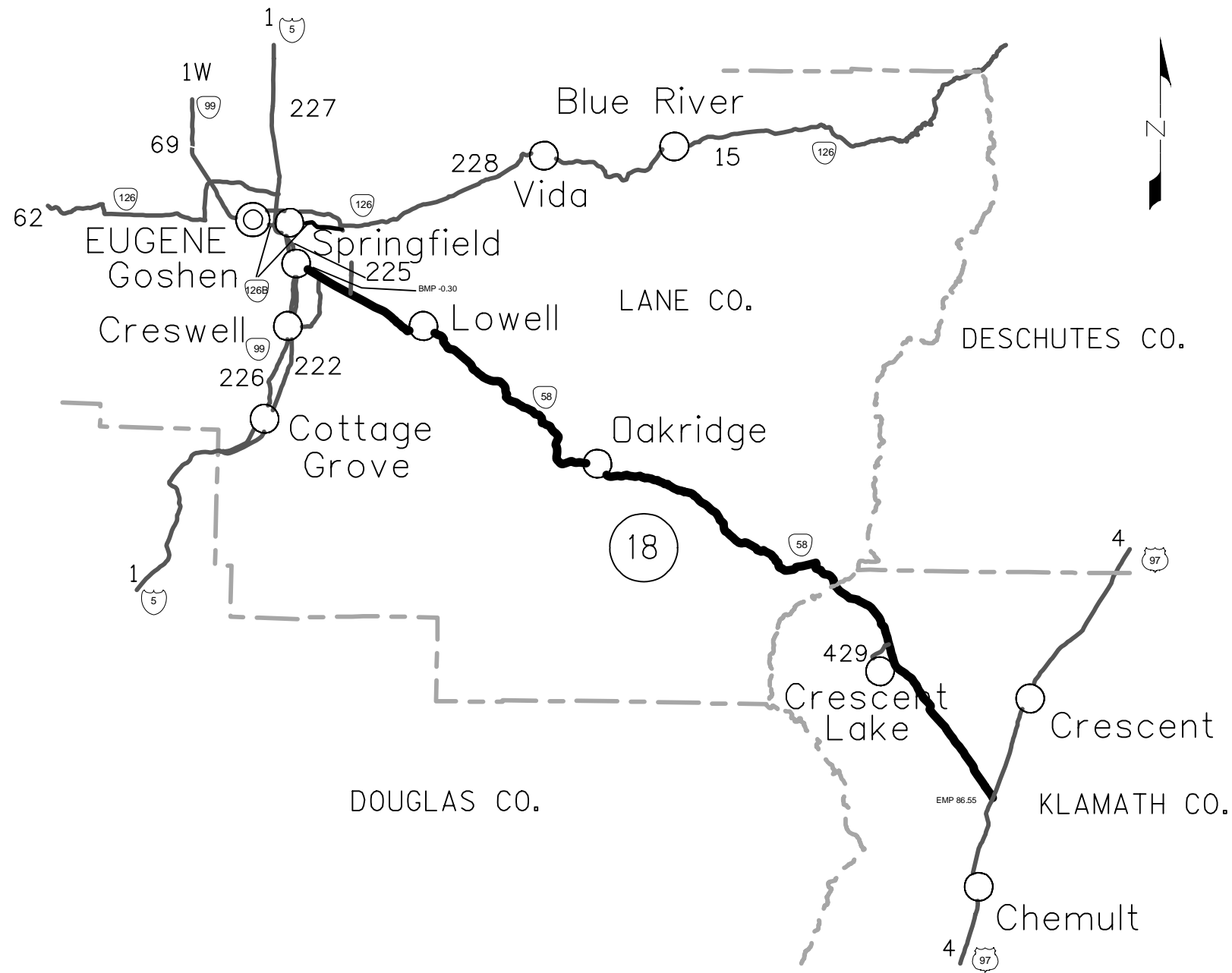
Sheet 4 of 5  
May 2007



### Region 4 District 10

### WILLAMETTE HIGHWAY No. 18

Sheet 5 of 5  
 May 2007



EQUATIONS: NONE	Urban Area		
	TOTAL MILEAGE	86.85	1.55
DUPLICATE MILEAGE: NONE	Located Line	0.00	0.00
	Temporary Route	0.00	0.00
Note: Jurisdiction of intersecting local roads as of: Lane Co. 2006 Klamath Co. 2005	Existing Highway	86.85	1.55
	ADDITIONAL MILEAGE	2.61	
	Connections	0.80	
	Frontage Roads	1.81	
	EXCLUDED MILEAGE	0.97	
	Located Line	0.00	
	Temporary Route	0.00	
Roadway 2	0.97		