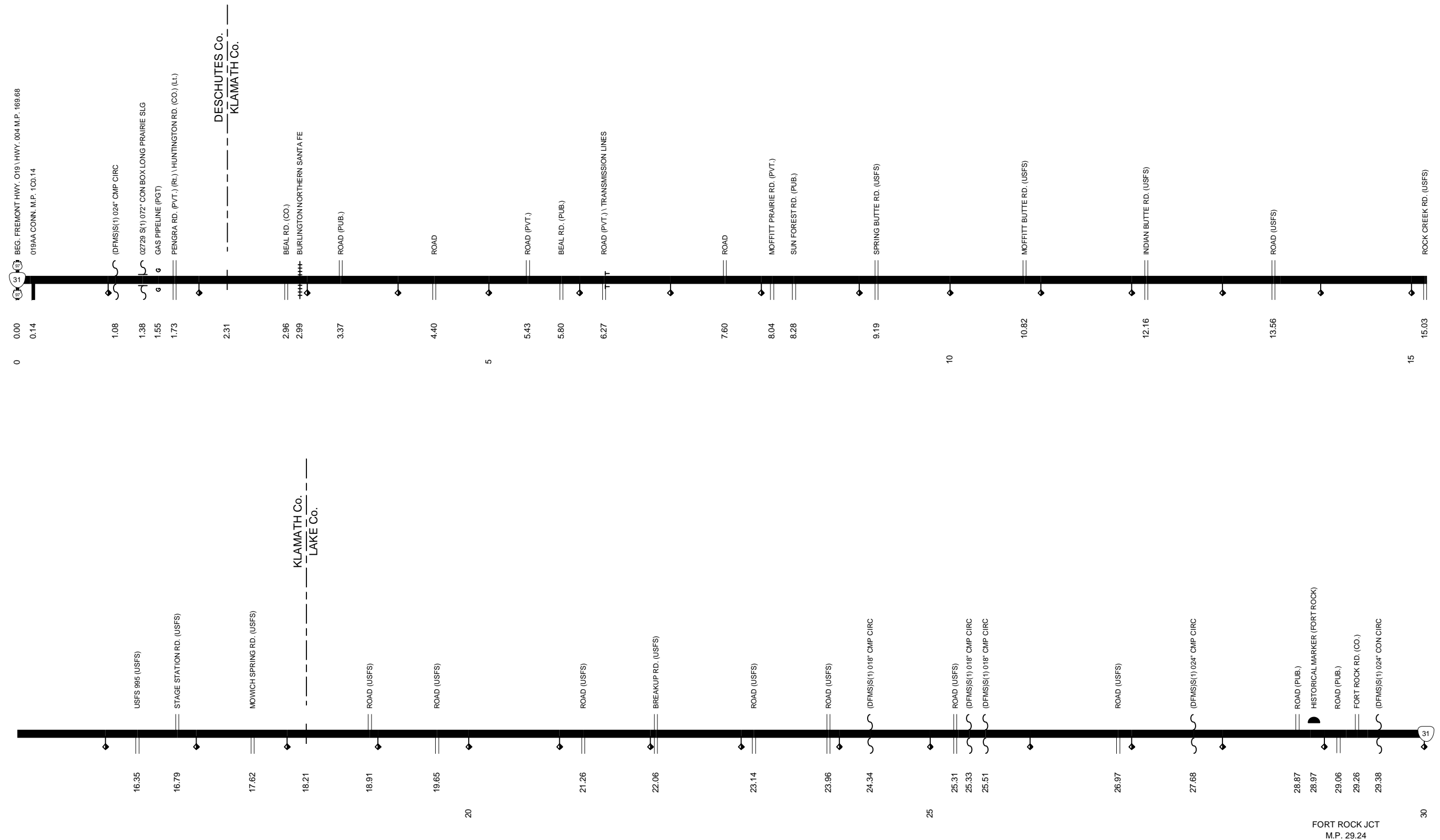


# Region 4 District 10

# FREMONT HIGHWAY No. 19

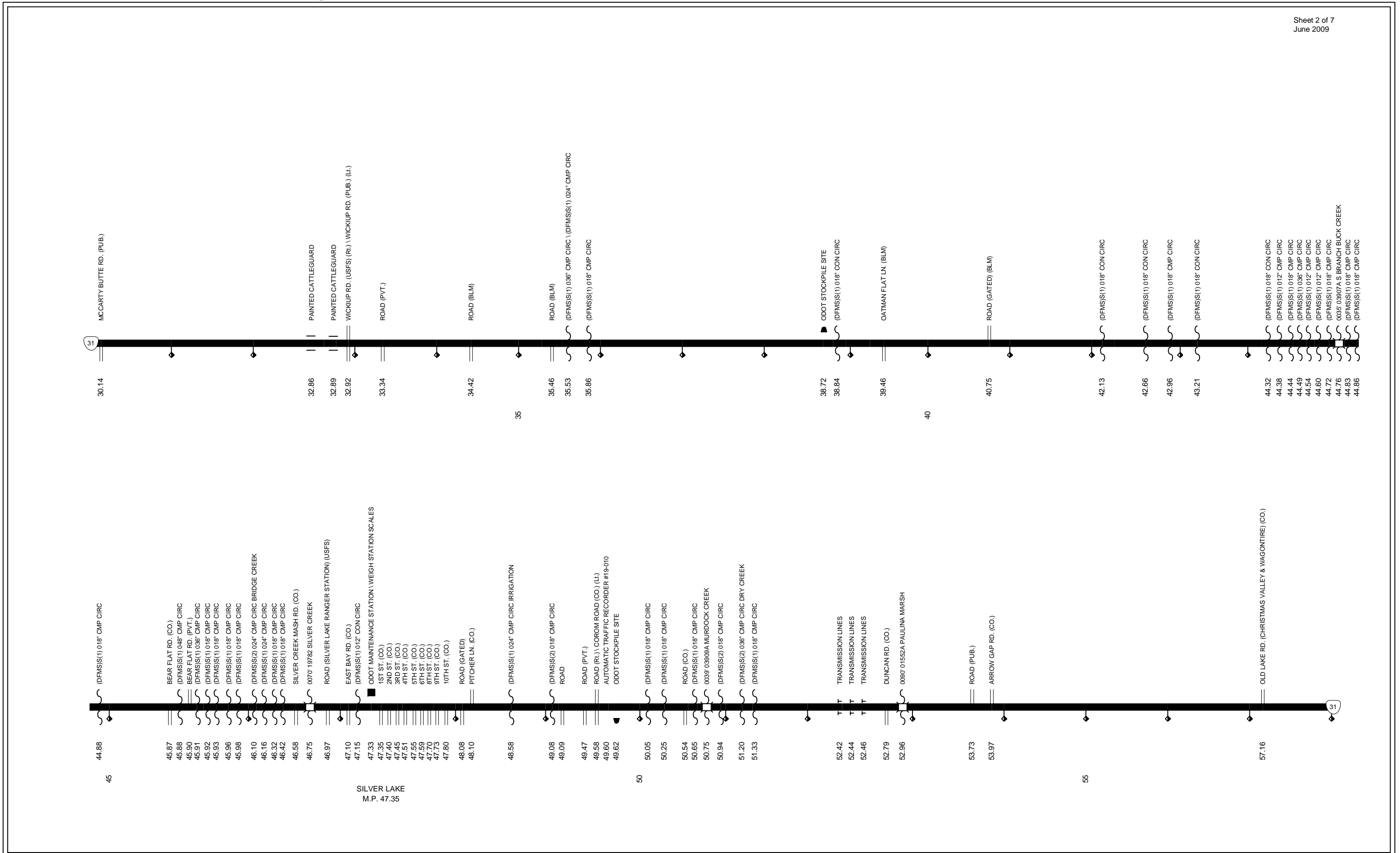
Sheet 1 of 7  
June 2009



# Region 4 District 10

# FREMONT HIGHWAY No. 19

Sheet 2 of 7  
June 2009

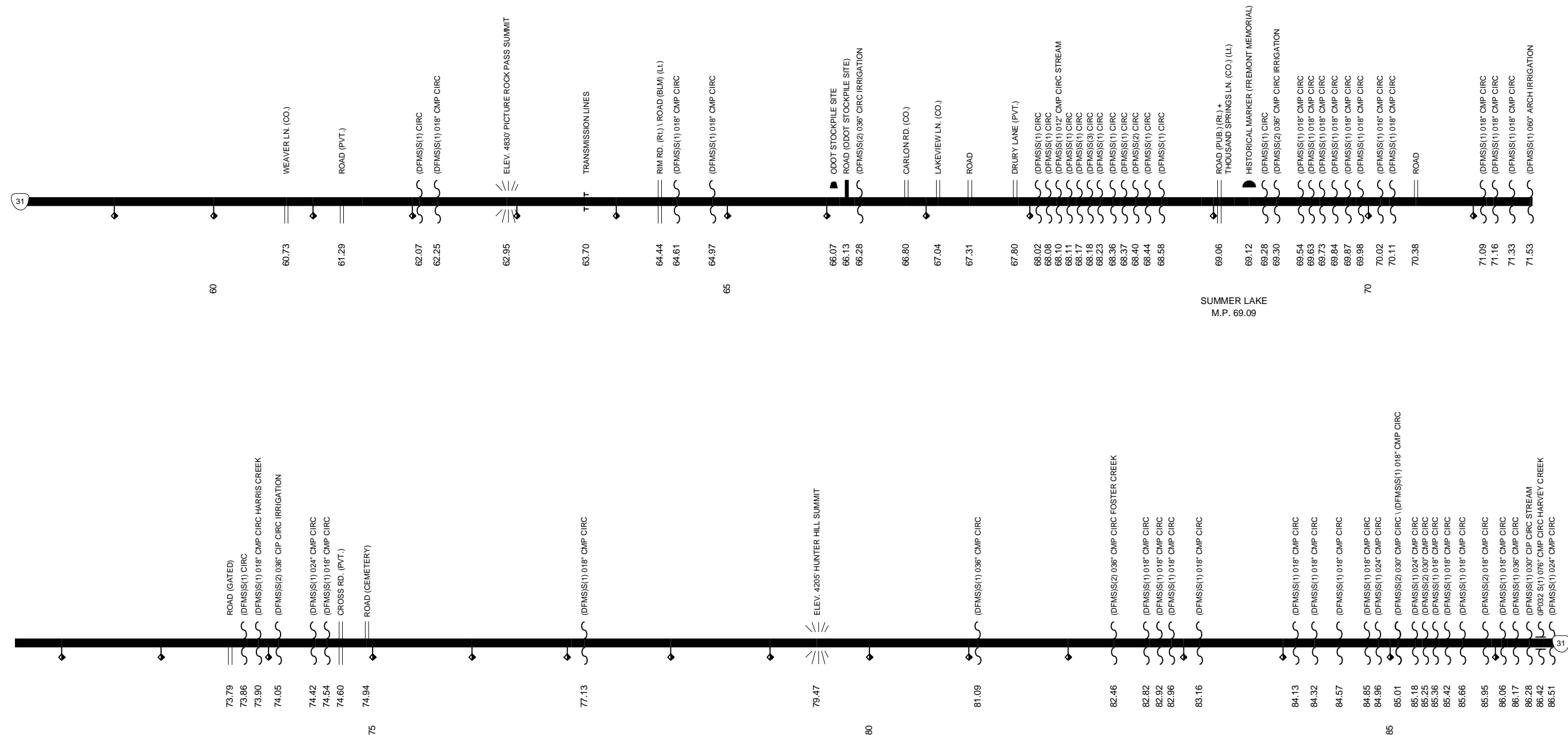


NOTE: Milepoints on Straightline Chart are not to scale.

# Region 4 District 10

# FREMONT HIGHWAY No. 19

Sheet 3 of 7  
June 2009

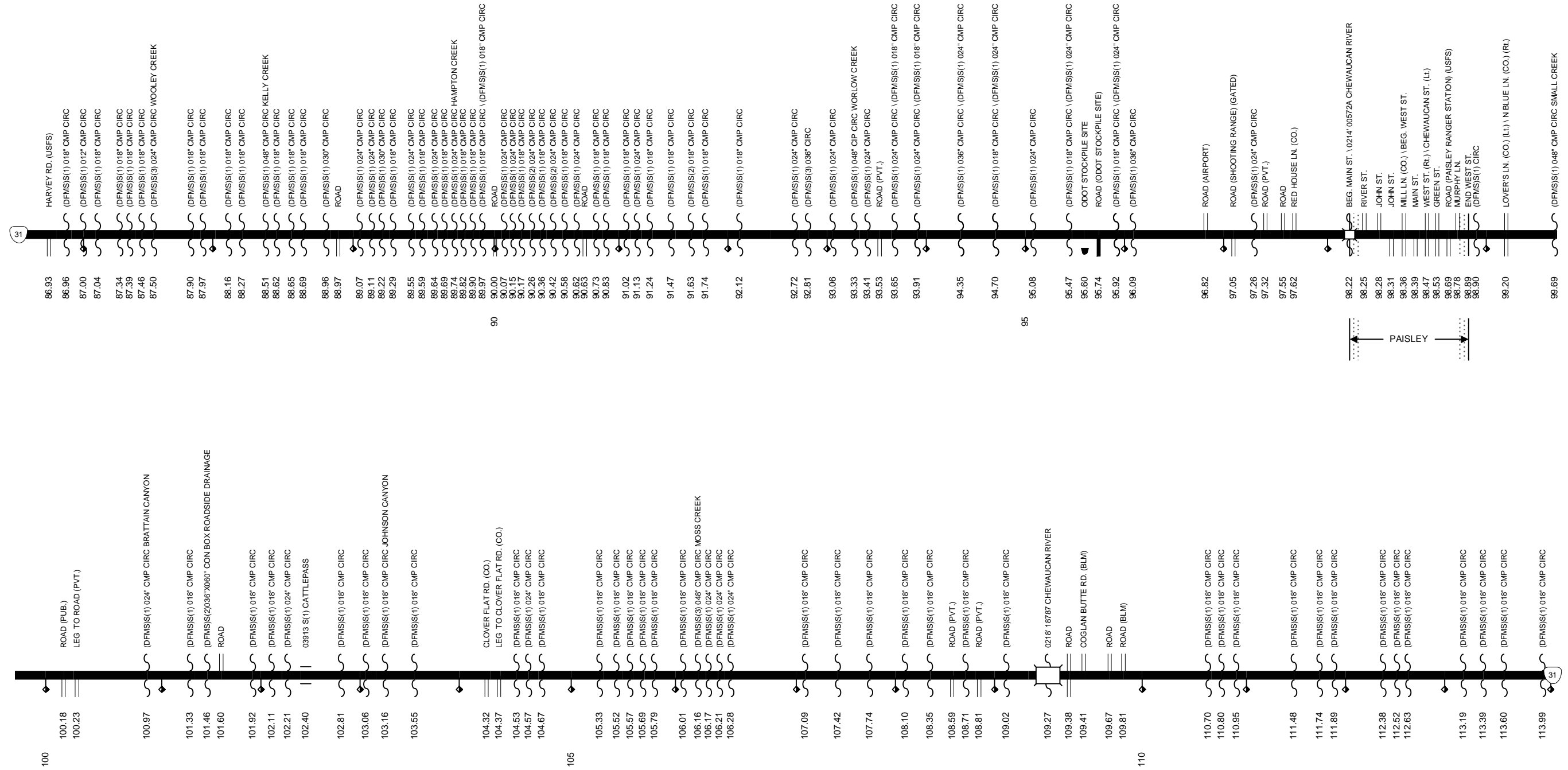


NOTE: Milepoints on Straightline Chart are not to scale.

# Region 4 District 10

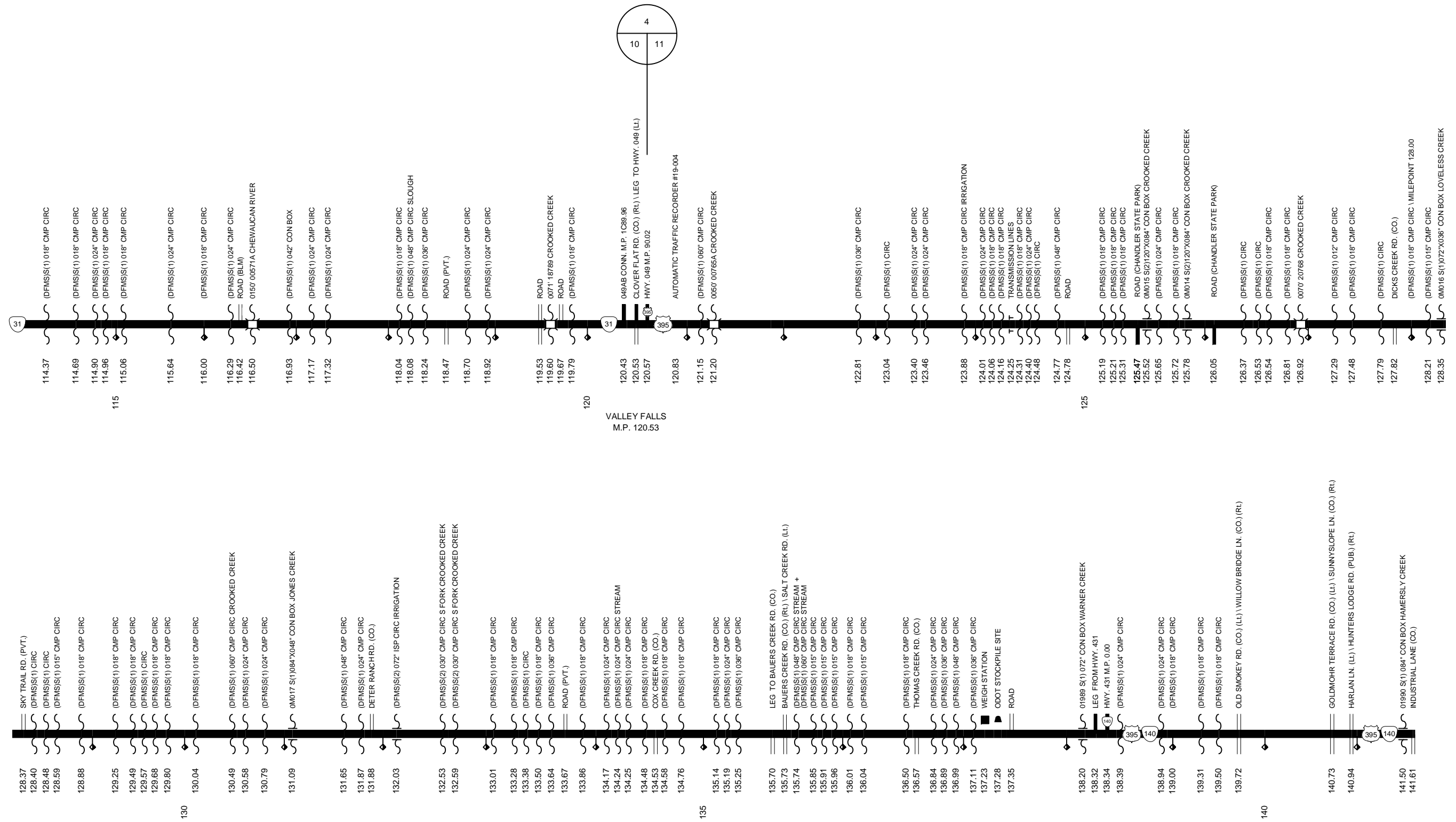
# FREMONT HIGHWAY No. 19

Sheet 4 of 7  
June 2009



# Region 4 District 10 / District 11

# FREMONT HIGHWAY No. 19




NOTE: Milepoints on Straightline Chart are not to scale.

# Region 4 District 11

# FREMONT HIGHWAY No. 19

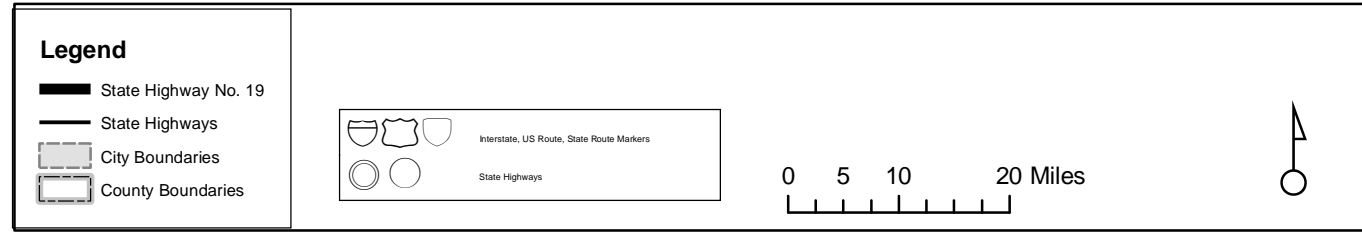
Sheet 6 of 7  
June 2009



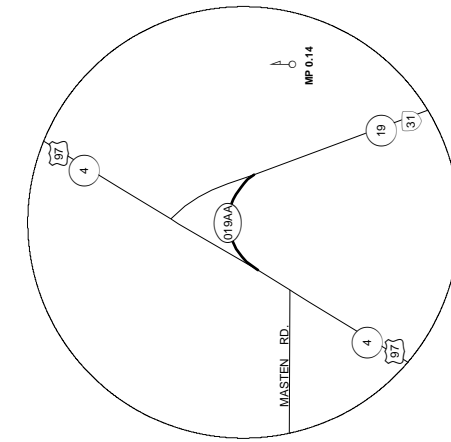
## Region 4 District 10 / District 11

## FREMONT HIGHWAY No. 19

Sheet 7 of 7  
June 2009



### THE DALLES-CALIFORNIA HWY CONNECTION



### CONNECTION No. 1 (019AA)

HWY. 019 M.P. 0.14  
 HWY. 004 M.P. 169.81

Total Length 0.11 Miles

EQUATIONS:			Urban Area
	None	TOTAL MILEAGE	157.73
DUPLICATE MILEAGE:	Located Line	0.00	0.00
	Temporary Route	0.00	0.00
Note: Jurisdiction of intersecting local roads as of:	Existing Highway	157.73	0.00
	ADDITIONAL MILEAGE	0.11	
Deschutes County 2007	Connections	0.11	
Klamath County 2008	Frontage Roads	0.00	
Lake County 2008	EXCLUDED MILEAGE	0.00	
	Located Line	0.00	
	Temporary Route	0.00	
	Roadway 2	0.00	