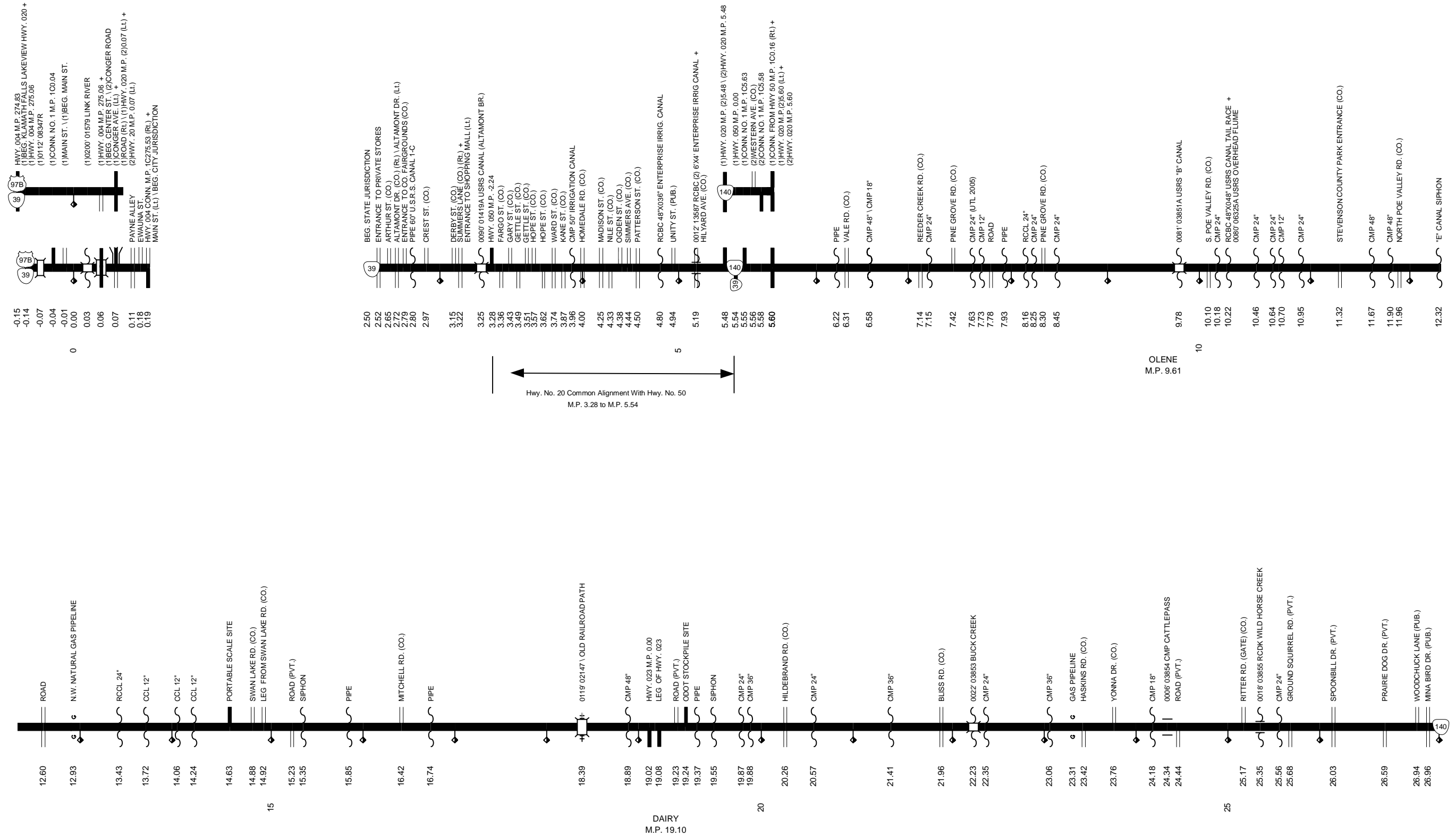


Region 4 District 11

KLAMATH FALLS-LAKEVIEW HIGHWAY No. 20

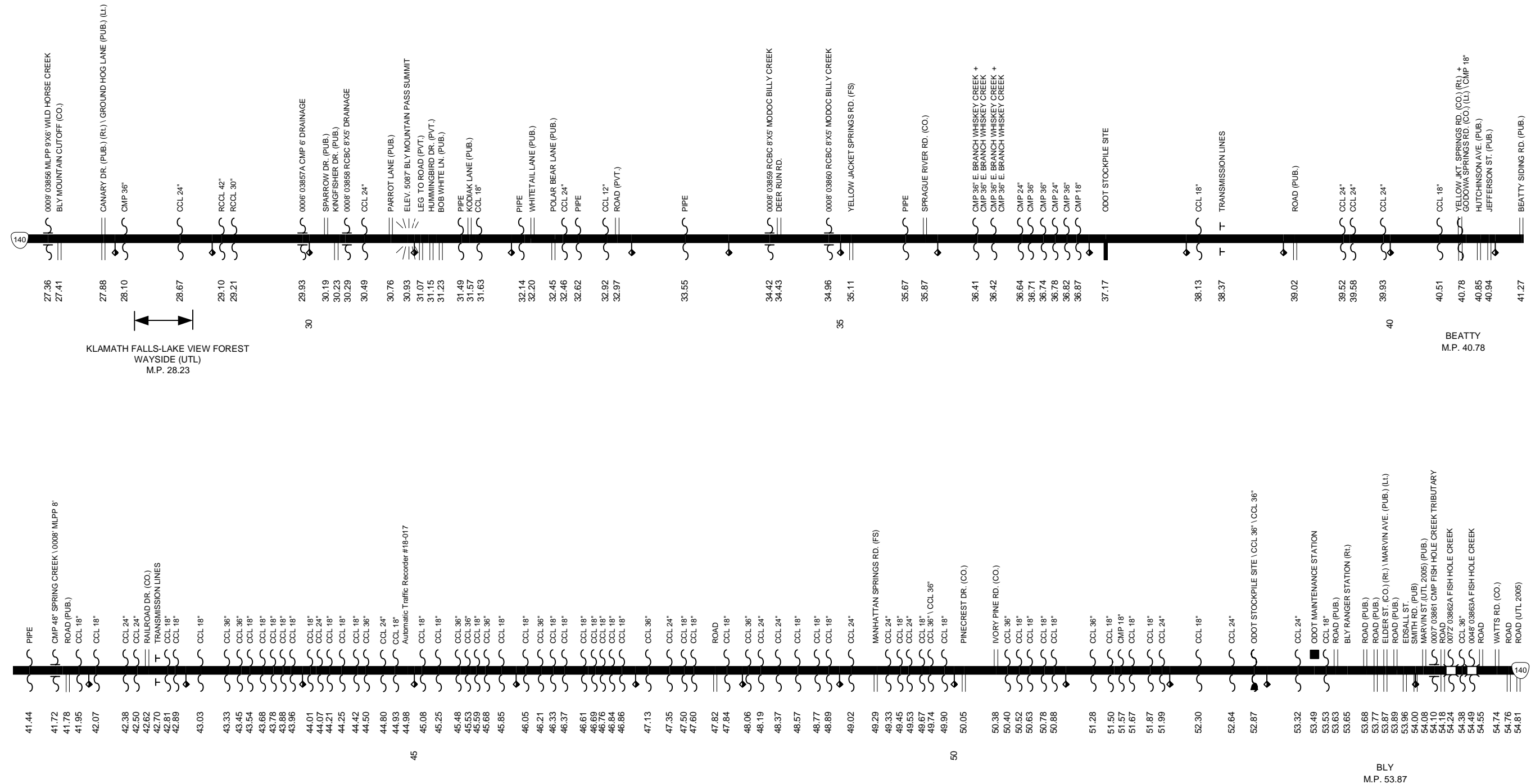
Sheet 1 of 5
May 2007



Region 4 District 11

KLAMATH FALLS-LAKEVIEW HIGHWAY No. 20

Sheet 2 of 5
 May 2007

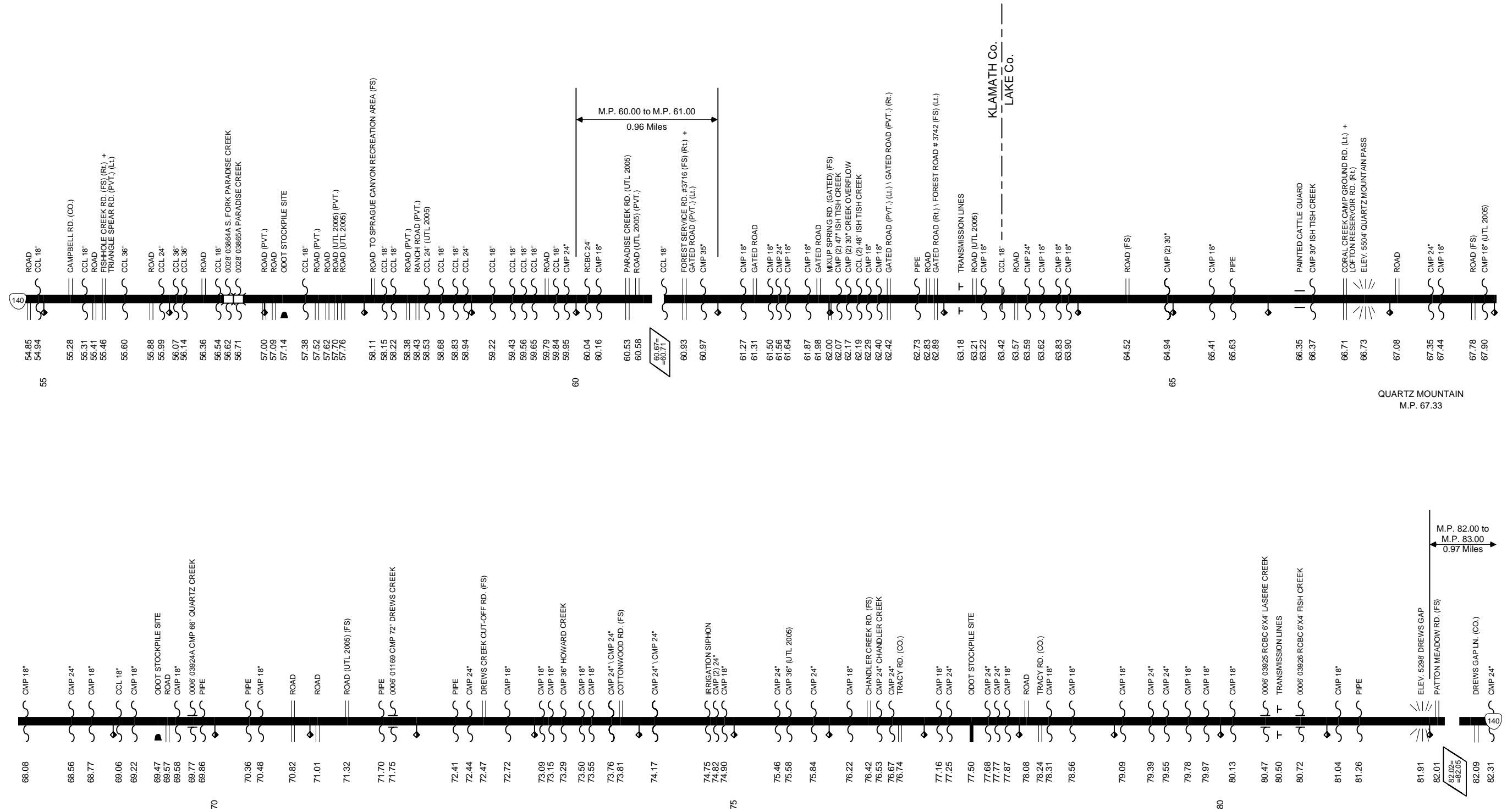


KLAMATH FALLS-LAKE VIEW FOREST
 WAYSIDE (UTL)
 M.P. 28.23

BLY
 M.P. 53.87

Region 4 District 11

KLAMATH FALLS-LAKEVIEW HIGHWAY No. 20

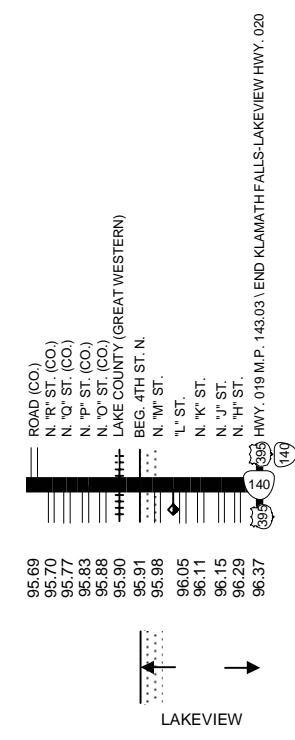
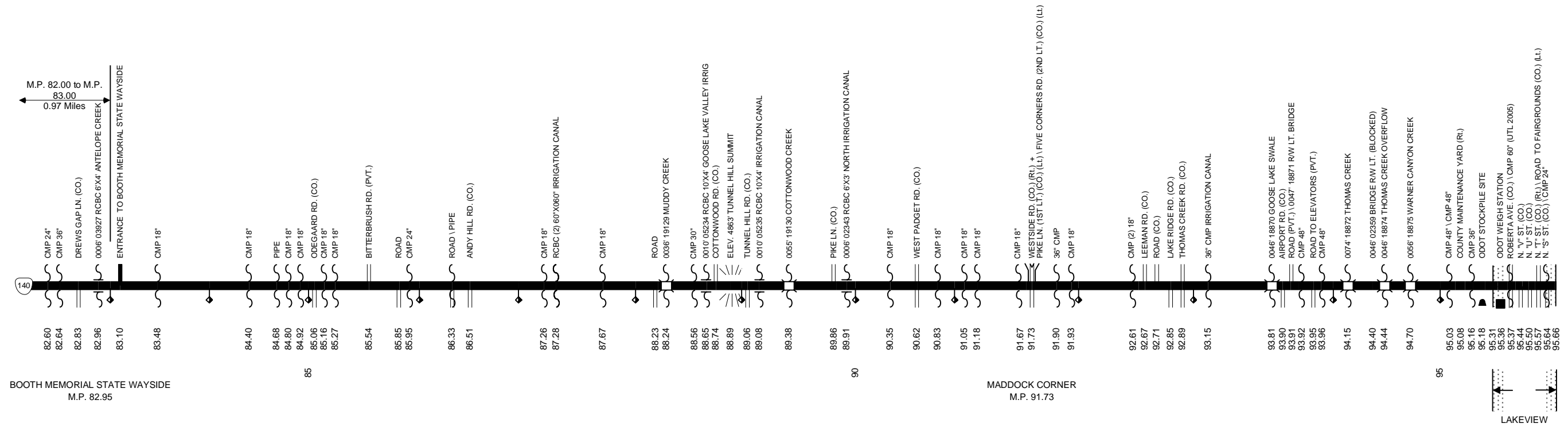


NOTE: Milepoints on Straightline Chart are not to scale.

Region 4 District 11

KLAMATH FALLS-LAKEVIEW HIGHWAY No. 20

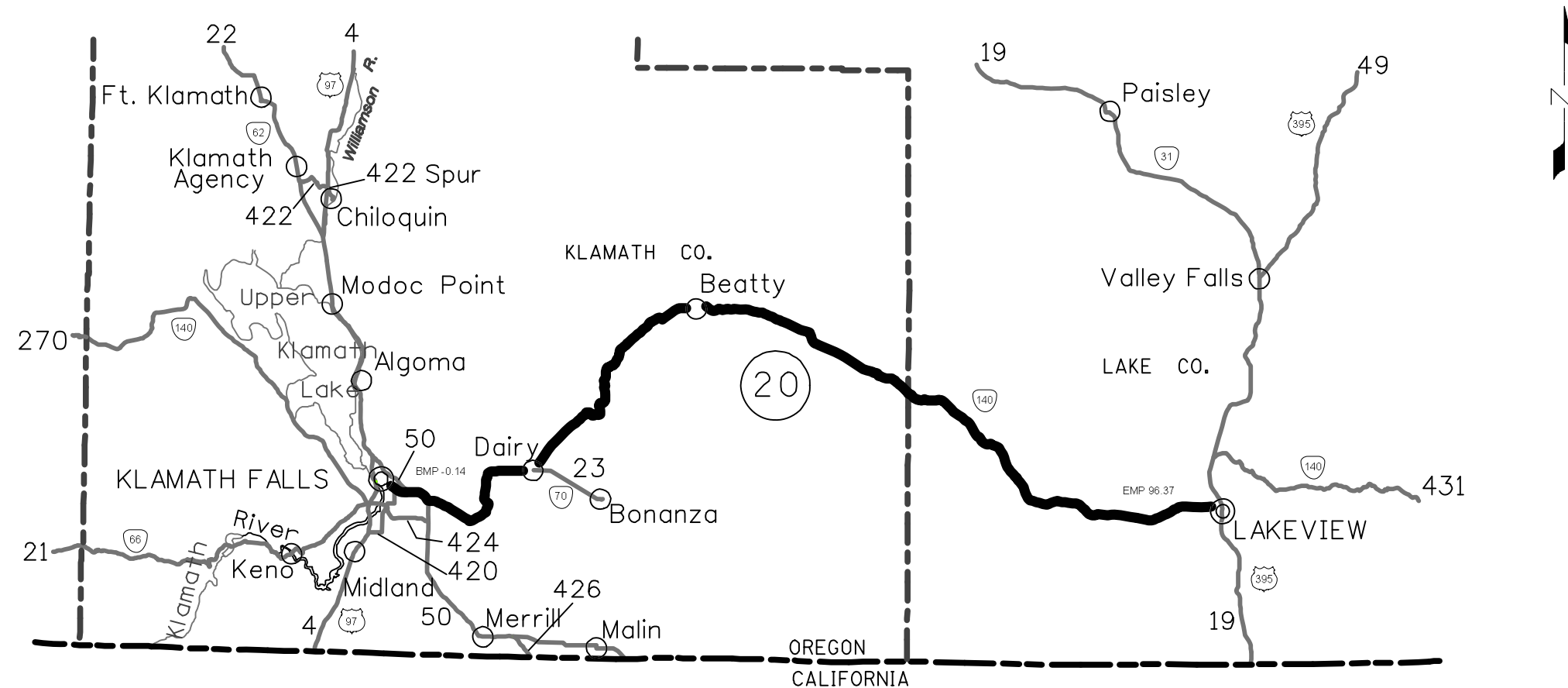
Sheet 4 of 5
May 2007



Region 4 District 11

KLAMATH FALLS-LAKEVIEW HIGHWAY No. 20

Sheet 5 of 5
 May 2007



		Urban Area	
EQUATIONS:			
M.P. 60.67 = 60.71	LOSS		
M.P. 82.02 = 82.05	0.04		
	<u>-0.03</u>		
Total	-0.07		
DUPLICATE MILEAGE:			
2.26 miles common with Hwy. No. 50			
Note:			
Jurisdiction of intersecting local roads as of:			
Klamath Co.	2005		
Lake Co.	2006		
TOTAL MILEAGE	96.30	5.03	
Located Line	0.00	0.00	
Temporary Route	0.00	0.00	
Existing Highway	96.30	5.03	
ADDITIONAL MILEAGE	0.20		
Connections	0.20		
Frontage Roads	0.00		
EXCLUDED MILEAGE	0.34		
Located Line	0.00		
Temporary Route	0.00		
Roadway 2	0.34		