The same information displayed on the Straightline Charts is updated monthly and available in tabular form on ODOT's Internet site. Use the Highway Inventory Summary report for more detailed information.
http://www.oregon.gov/ODOT/TD/TDATA/Pages/rics/Highway_Reports.aspx
NOTE: Milepoints on Straightline Chart are not to scale.

Region 5 District 12

PENDLETON-JOHN DAY HIGHWAY No. 28

Sheet 1 of 7
May 2016

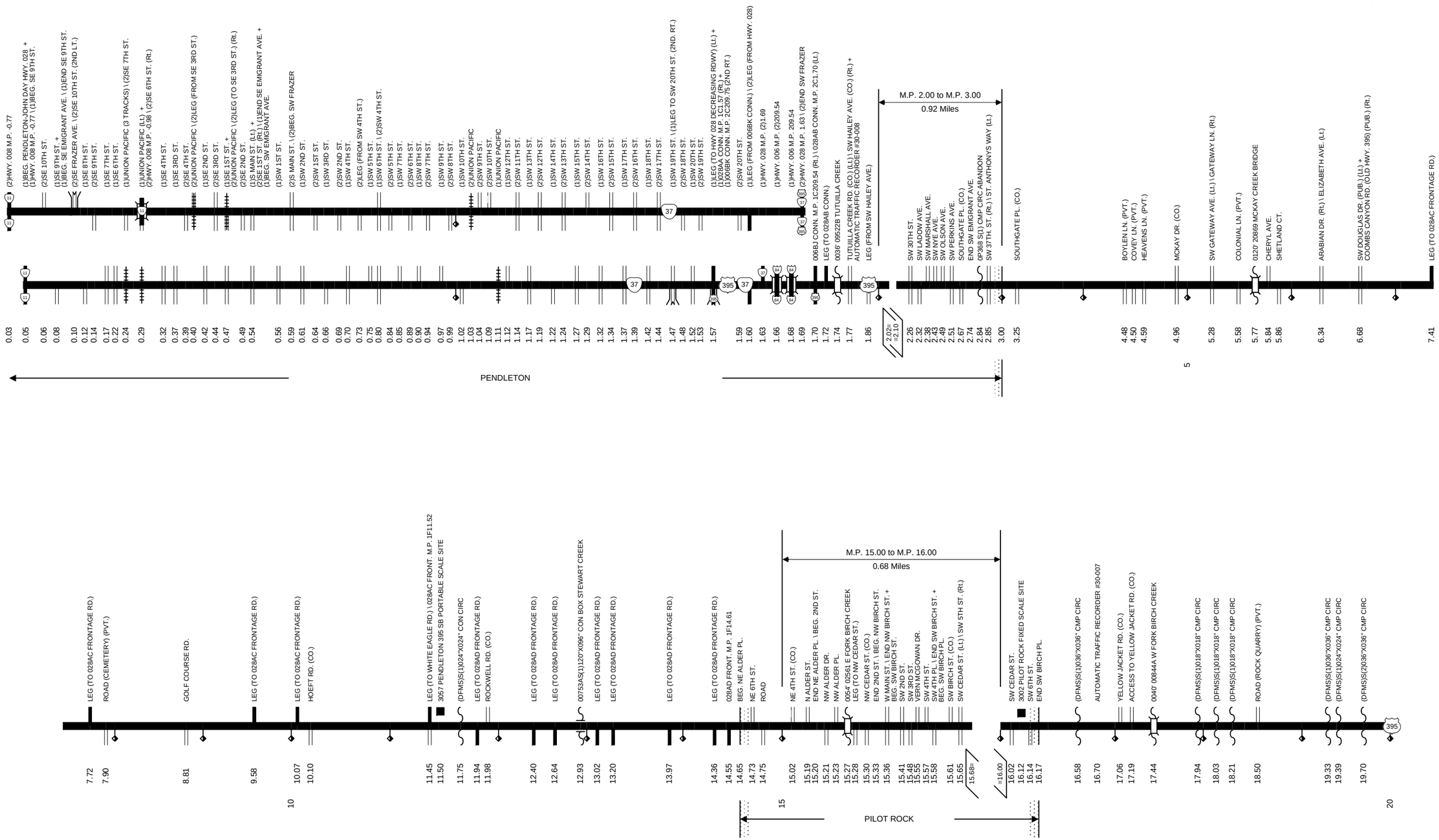

This product is for informational purposes only and may not be suitable for legal, engineering, or surveying purposes. This information is provided with the understanding that conclusions drawn from such information are the responsibility of the user.

The same information displayed on the Straightline Charts is updated monthly and available in tabular form on ODOT's Internet site. Use the Highway Inventory Summary report for more detailed information.
http://www.oregon.gov/ODOT/TD/TDATA/Pages/rics/Highway_Reports.aspx
NOTE: Milepoints on Straightline Chart are not to scale.

Region 5 District 12

PENDLETON-JOHN DAY HIGHWAY No. 28

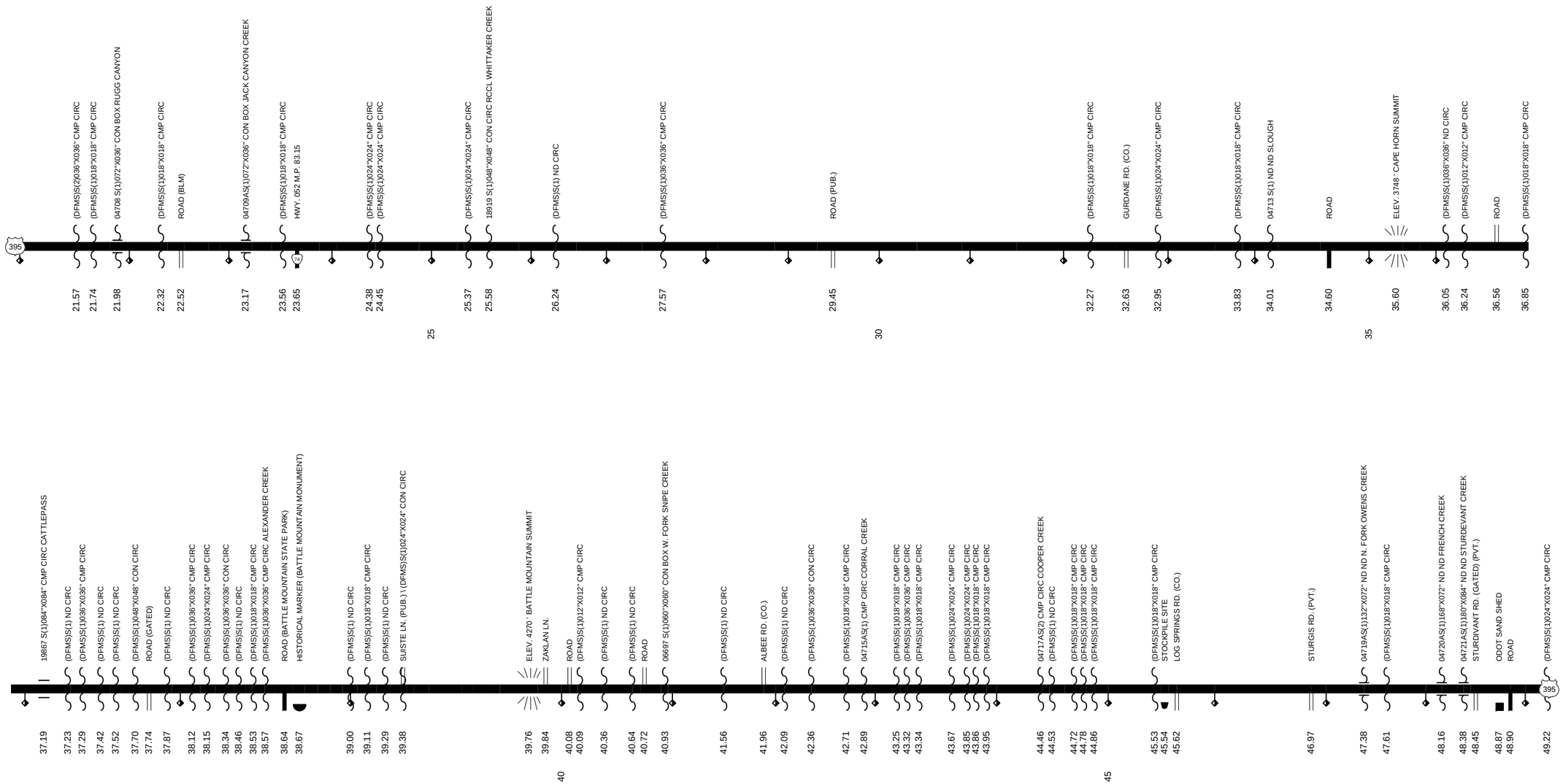

This product is for informational purposes only and may not be suitable for legal, engineering, or surveying purposes. This information is provided with the understanding that conclusions drawn from such information are the responsibility of the user.

The same information displayed on the Straightline Charts is updated monthly and available in tabular form on ODOT's Internet site. Use the Highway Inventory Summary report for more detailed information.
http://www.oregon.gov/ODOT/TD/TDATA/Pages/rics/Highway_Reports.aspx
NOTE: Milepoints on Straightline Chart are not to scale.

Region 5 District 12

PENDLETON-JOHN DAY HIGHWAY No. 28



This product is for informational purposes only and may not be suitable for legal, engineering, or surveying purposes. This information is provided with the understanding that conclusions drawn from such information are the responsibility of the user.

The same information displayed on the Straightline Charts is updated monthly and available in tabular form on ODOT's Internet site. Use the Highway Inventory Summary report for more detailed information.
http://www.oregon.gov/ODOT/TD/TDATA/Pages/rics/Highway_Reports.aspx
NOTE: Milepoints on Straightline Chart are not to scale.

Region 5 District 12 / District 14

PENDLETON-JOHN DAY HIGHWAY No. 28

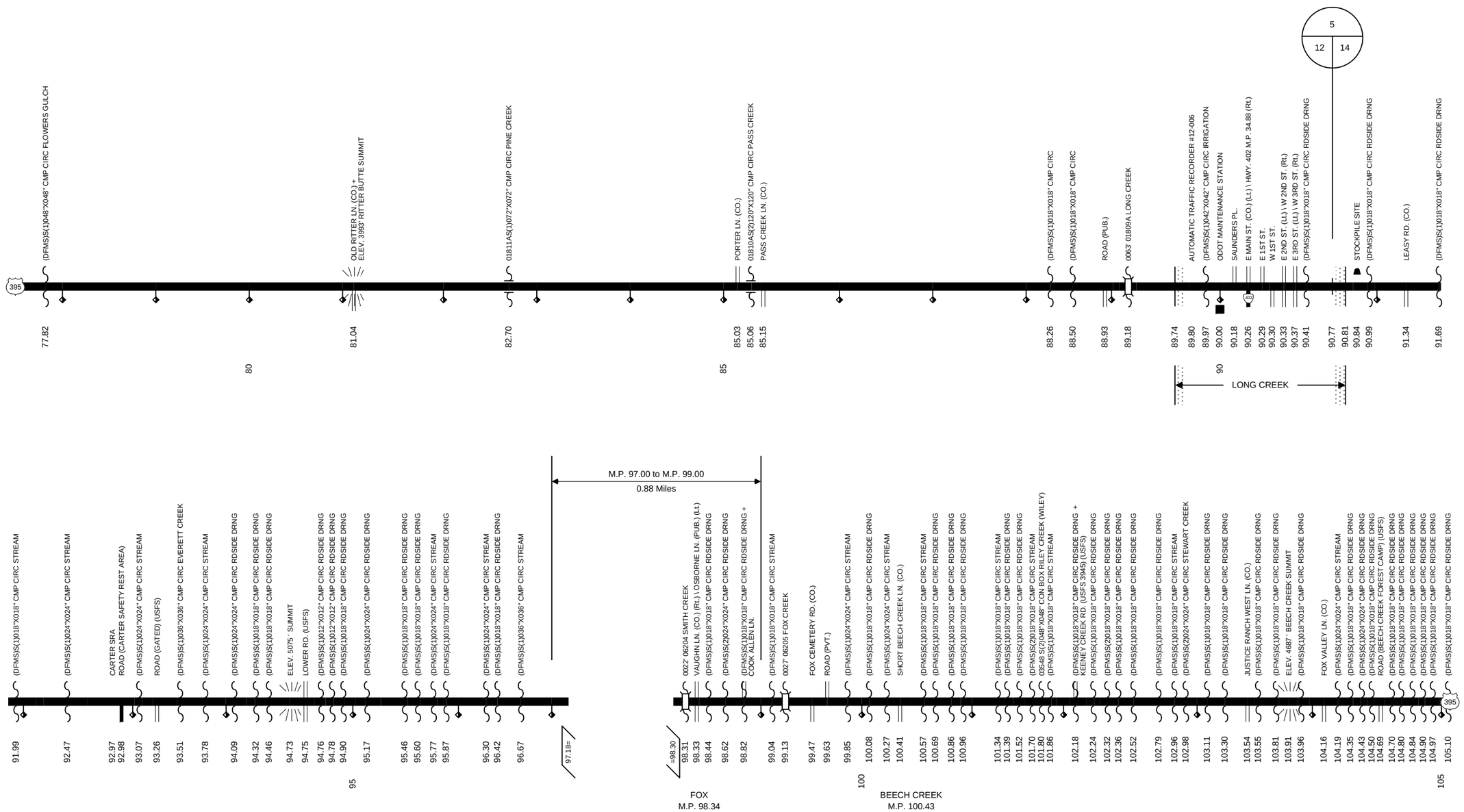

This product is for informational purposes only and may not be suitable for legal, engineering, or surveying purposes. This information is provided with the understanding that conclusions drawn from such information are the responsibility of the user.

The same information displayed on the Straightline Charts is updated monthly and available in tabular form on ODOT's Internet site. Use the Highway Inventory Summary report for more detailed information.
http://www.oregon.gov/ODOT/TD/TDATA/Pages/rics/Highway_Reports.aspx
NOTE: Milepoints on Straightline Chart are not to scale.

Region 5 District 14

PENDLETON-JOHN DAY HIGHWAY No. 28



This product is for informational purposes only and may not be suitable for legal, engineering, or surveying purposes. This information is provided with the understanding that conclusions drawn from such information are the responsibility of the user.

Region 5 District 12 / District 14

PENDLETON-JOHN DAY HIGHWAY No. 28

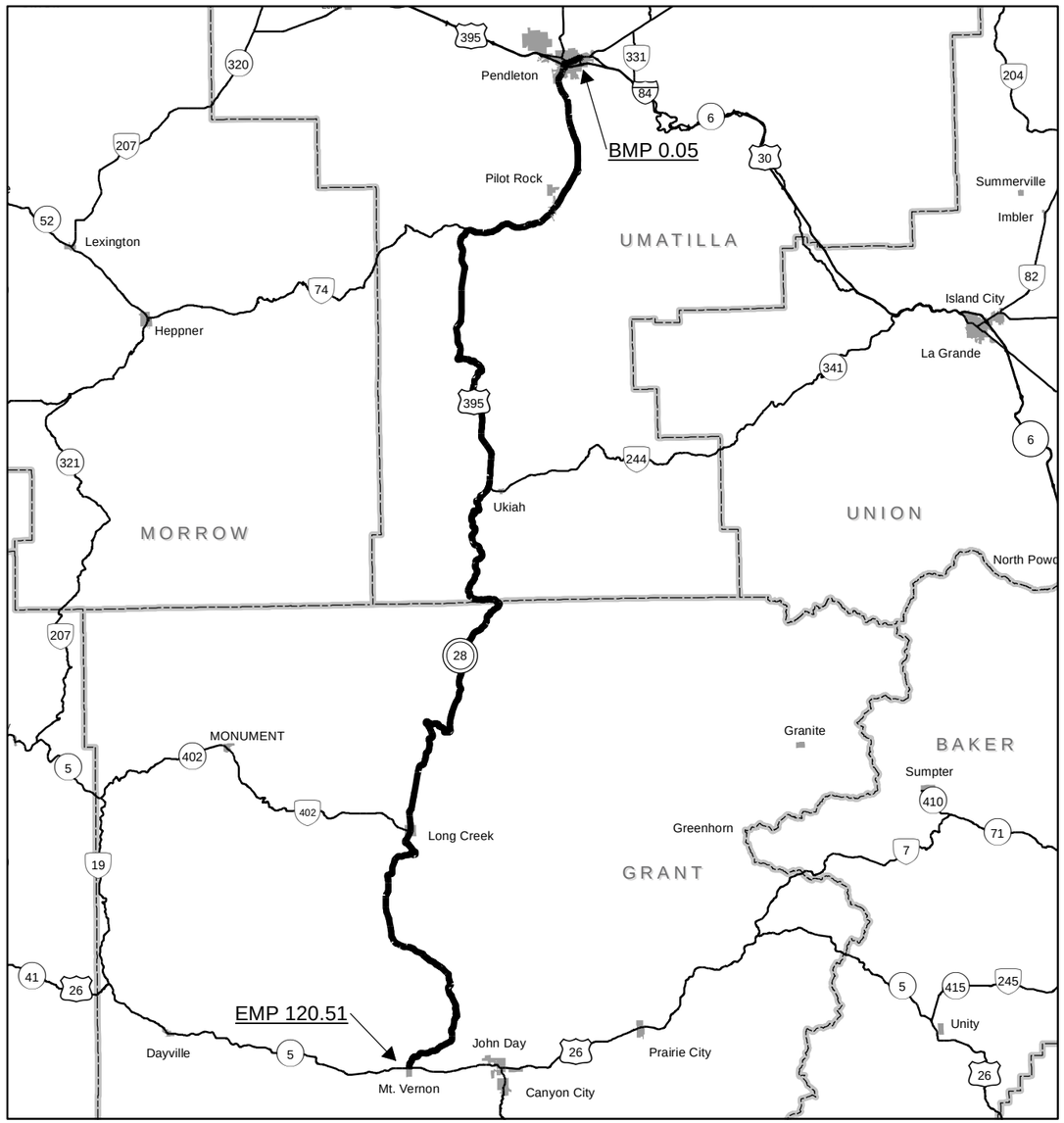

Legend

- State Highway No. 28
- State Highways
- counties
- City Limits

Interstate, US Route, State Route Markers

State Highways

0 5 10 20 Miles

The same information displayed on the Straightline Charts is updated monthly and available in tabular form on ODOT's Internet site. Use the Highway Inventory Summary report for more detailed information.
http://www.oregon.gov/ODOT/TD/TDATA/Pages/rics/Highway_Reports.aspx.
NOTE: Milepoints on Straightline Chart are not to scale.

Note:
Jurisdiction of intersecting local roads as of:

Umatilla County	2016
Grant County	2016

This product is for informational purposes only and may not be suitable for legal, engineering, or surveying purposes. This information is provided with the understanding that conclusions drawn from such information are the responsibility of the user.

Produced by Transportation Development Division / Road Inventory and Classification Services (503)986-3154

PENDLETON-JOHN DAY HIGHWAY No. 28

The same information displayed on the Straightline Charts is updated monthly and available in tabular form on ODOT's Internet site. Use the Highway Inventory Summary report for more detailed information.
http://www.oregon.gov/ODOT/TD/TDATA/Pages/rics/Highway_Reports.aspx
NOTE: Milepoints on Straightline Chart are not to scale.

STEWART CREEK FRONTAGE RD.

hwy028_003

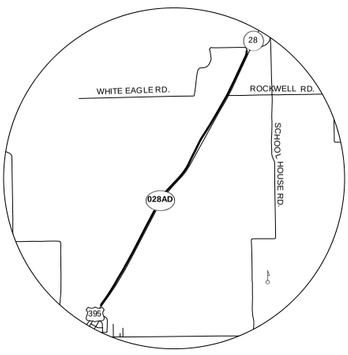

FRONTAGE RD. (028AD)

11.47	STEWART CREEK FRONTAGE RD. + LEG (TO HWY. 028) (CO.) (Lt.) + WHITE EAGLE RD. (CO.) (Rt.)
11.95	LEG (TO HWY. 028)
11.98	LEG (TO HWY. 028)
12.42	LEG (TO HWY. 028)
12.66	LEG (TO HWY. 028)
12.93	0026' 19270 STEWART CREEK
13.04	LEG (TO HWY. 028)
13.20	LEG (TO HWY. 028)
13.56	ROAD
14.06	LEG (TO HWY. 028)
14.37	LEG (TO HWY. 028)
14.61	HWY. 028 M.P. 14.55

Total Length 3.14 Miles

EMIGRANT AVE. CONNECTIONS

hwy028_001

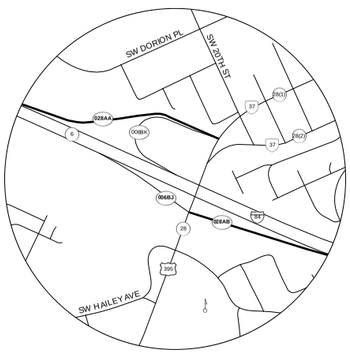

CONNECTION No. 1 (028AA)

1.57	HWY. 028 M.P. 1.57
1.95	HWY. 006 M.P. (2)209.17

Total Length 0.38 Miles

CONNECTION No. 2 (028AB)

1.70	HWY. 028 M.P. 1.70
1.72	LEG (FROM HWY. 028)
1.97	HWY. 006 M.P. 209.81

Total Length 0.27 Miles

MCKAY CREEK FRONTAGE RD.

hwy028_002

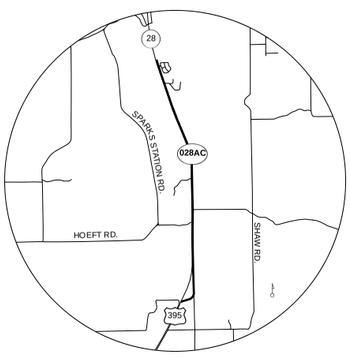

FRONTAGE RD. (028AC)

7.30	MCKAY CREEK FRONTAGE RD.
7.44	CARRIAGE WAY
7.46	LEG (TO HWY. 028)
7.71	CONESTOGA DR.
7.72	LEG (TO HWY. 028)
7.82	LEG (TO HWY. 028)
9.58	LEG (TO HWY. 028)
9.89	SPRING CREEK RD. (CO.)
10.07	LEG (TO HWY. 028)
11.21	ROAD
11.33	SCHOOL HOUSE RD. (CO.)
11.47	HWY. 028 M.P. 11.47

Total Length 4.17 Miles

BEECH CREEK FRONTAGE RD.

hwy028_004

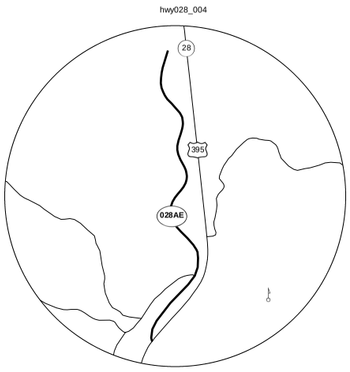

FRONTAGE RD. (028AE)

112.48	BEECH CREEK FRONTAGE RD.
113.09	0040' M3556 BEECH CREEK
113.32	HWY. 028 M.P. 113.32

Total Length 0.84 Miles

Sheet 7 of 7
May 2016

This product is for informational purposes only and may not be suitable for legal, engineering, or surveying purposes. This information is provided with the understanding that conclusions drawn from such information are the responsibility of the user.

Produced by Transportation Development Division / Road Inventory and Classification Services (503)986-3154