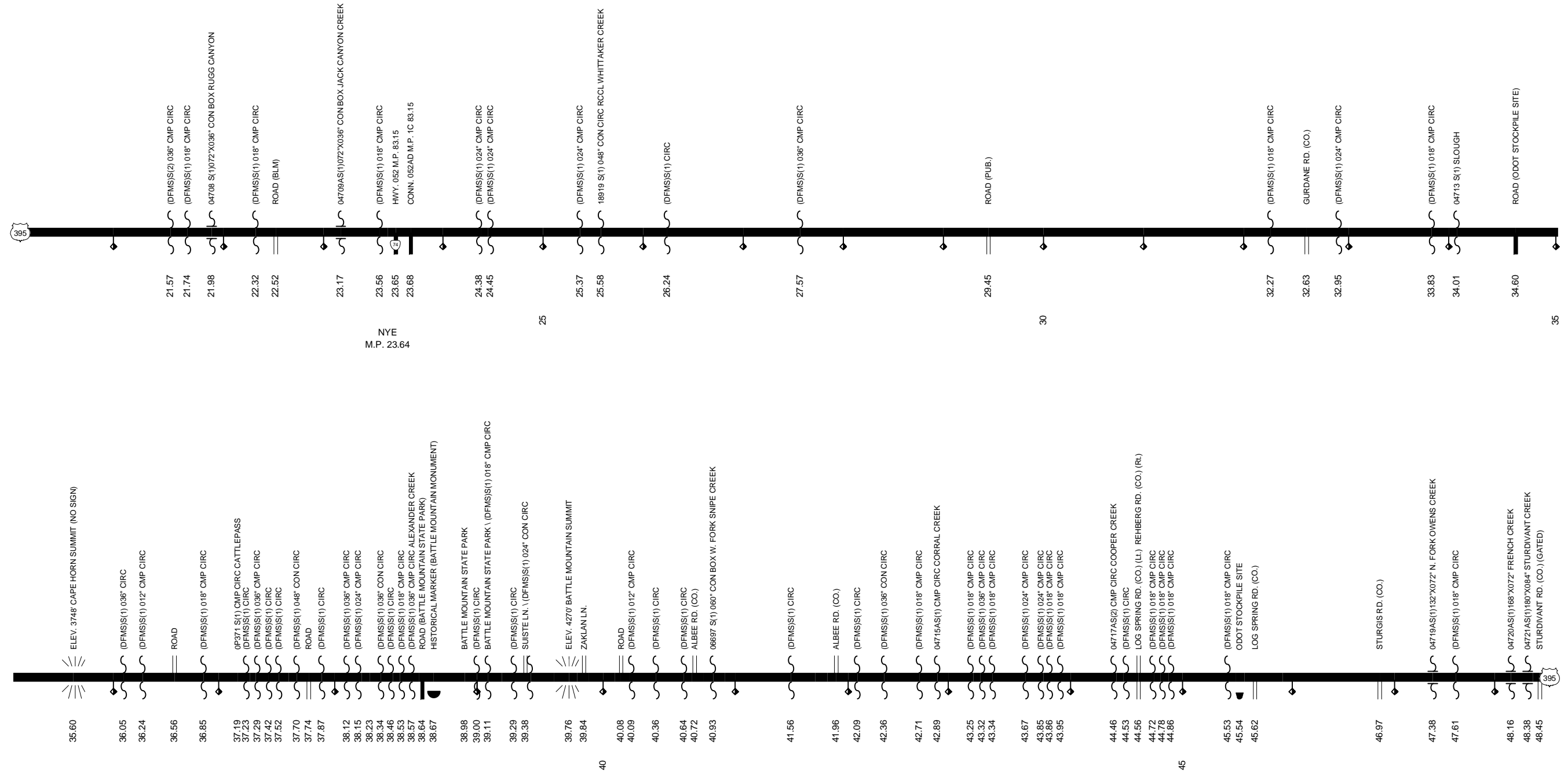


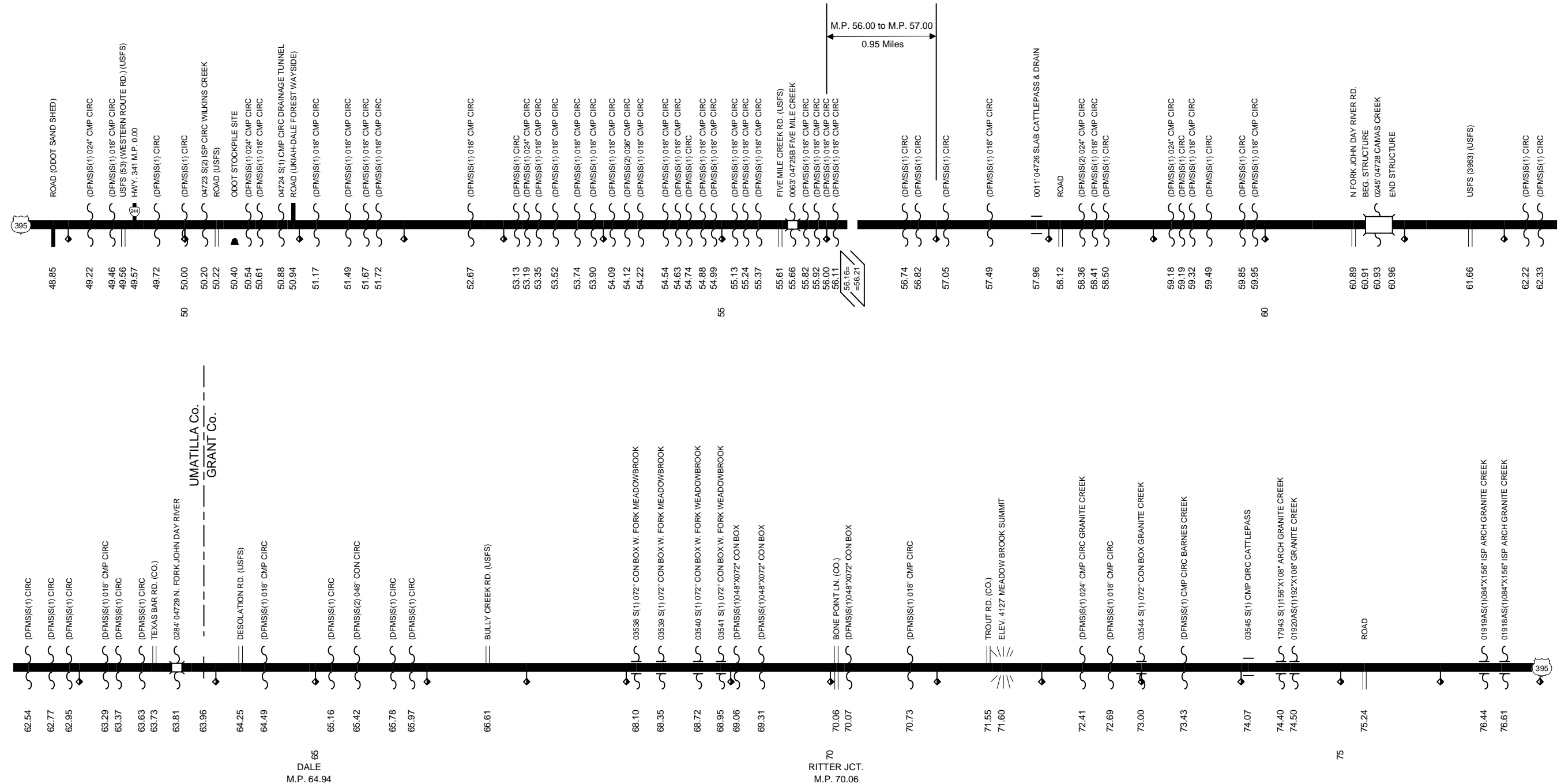
Region 5 District 12

PENDLETON-JOHN DAY HIGHWAY No. 28



Region 5 District 12

PENDLETON-JOHN DAY HIGHWAY No. 28

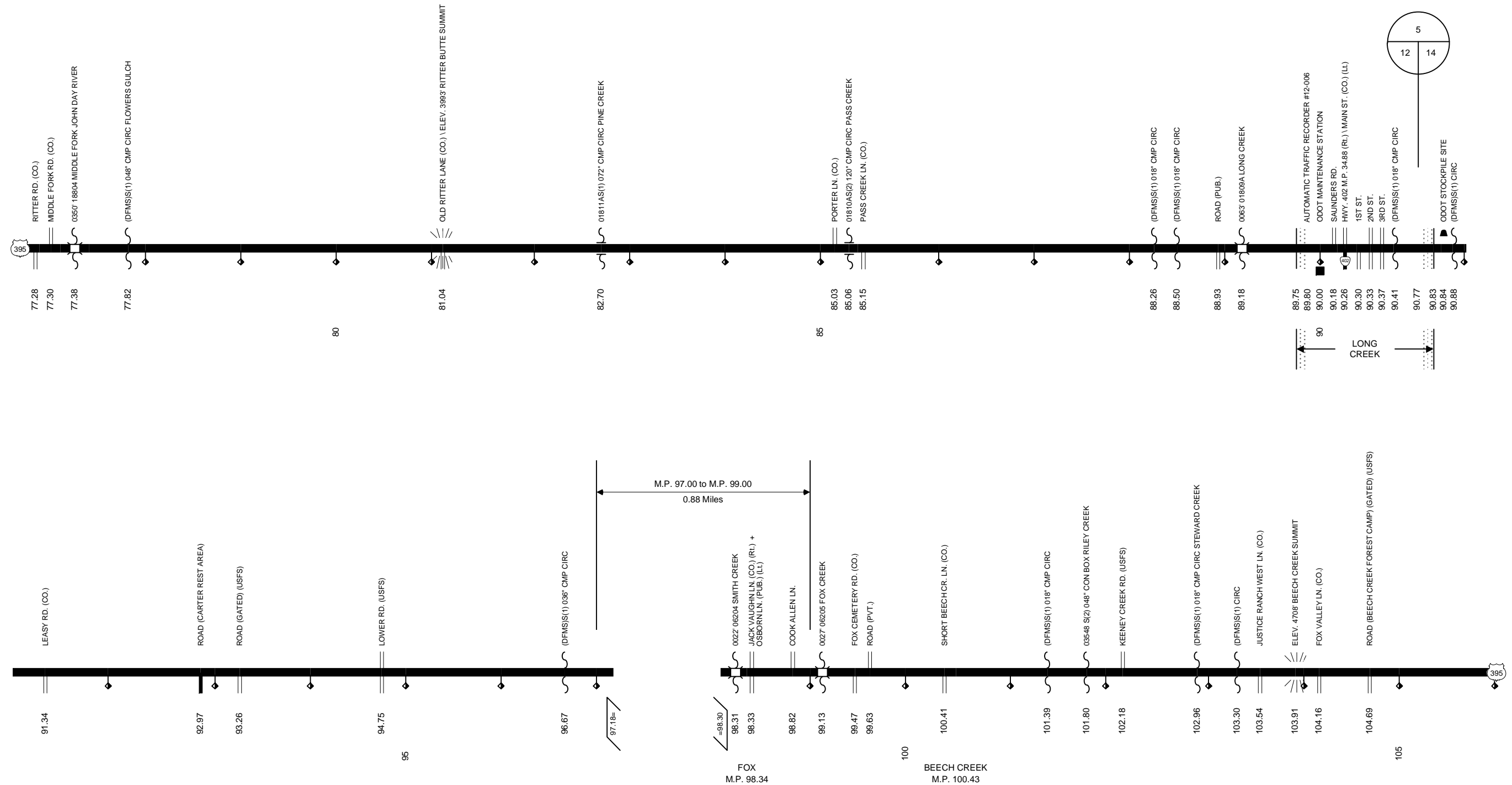


NOTE: Milepoints on Straightline Chart are not to scale.

Region 5 District 12 / District 14

PENDLETON-JOHN DAY HIGHWAY No. 28

Sheet 4 of 7
February 2009

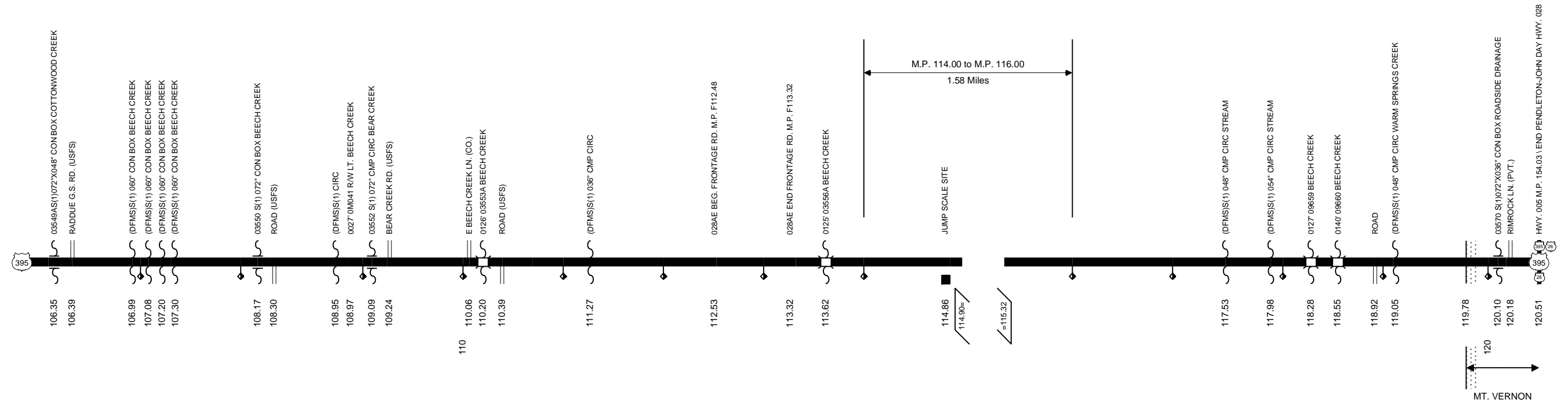


NOTE: Milepoints on Straightline Chart are not to scale.

Region 5 District 14

PENDLETON-JOHN DAY HIGHWAY No. 28

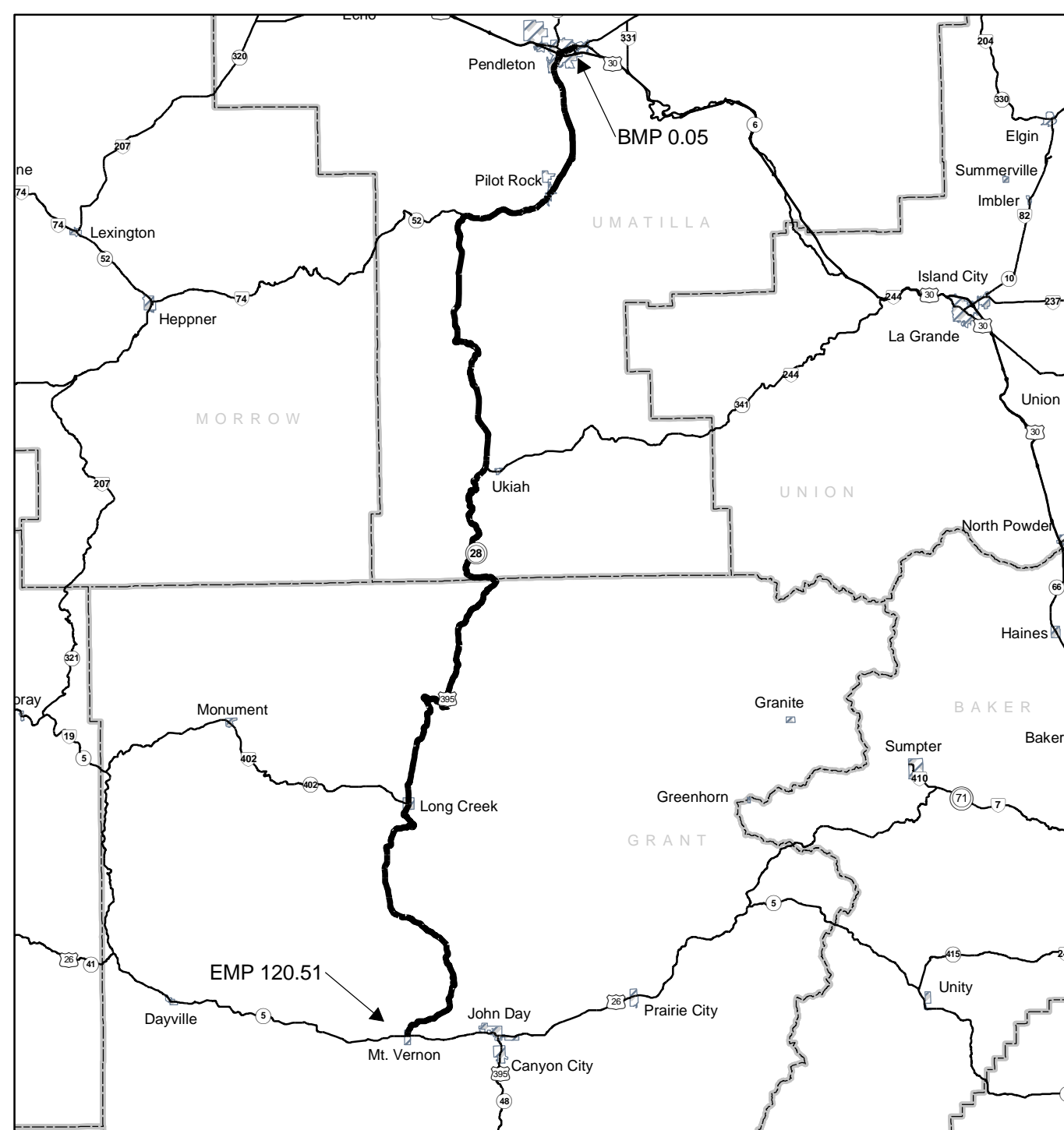
Sheet 5 of 7
February 2009



Region 5 District 12 / District 14

PENDLETON-JOHN DAY HIGHWAY No. 28

Sheet 6 of 7
February 2009



Legend

- State Hwy. No. 28
- State Highways
- City Limits
- counties

Interstate, US Route, State Route Markers

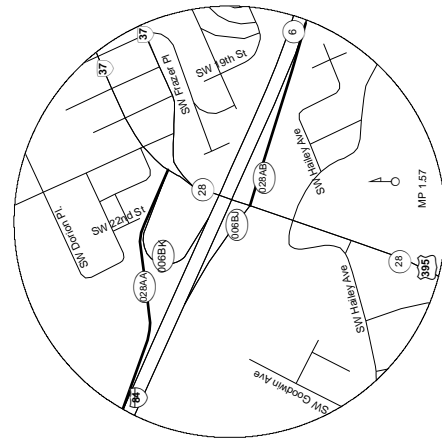
State Highways

0 5 10 20 Miles

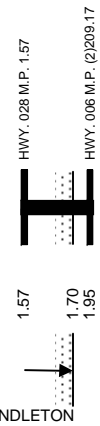
		Urban Area	
EQUATIONS:	LOSS		
M.P. 2.02 = M.P. 2.10	0.08	TOTAL MILEAGE	118.47
M.P. 15.68 = M.P. 16.00	0.32	Located Line	0.00
M.P. 56.16 = M.P. 56.21	0.05	Temporary Route	0.00
M.P. 97.18 = M.P. 98.30	1.12	Existing Highway	118.47
M.P. 114.90 = M.P. 115.32	0.42	ADDITIONAL MILEAGE	8.80
Total	- 1.99	Connections	0.65
DUPLICATE MILEAGE:		Frontage Roads	8.15
None		EXCLUDED MILEAGE	1.66
Note:		Located Line	0.00
Jurisdiction of intersecting local roads as of:		Temporary Route	0.00
Umatilla County	2007	Roadway 2	1.66
Grant County	2008		

PENDLETON-JOHN DAY HIGHWAY No. 28

EMIGRANT AVE. CONNECTIONS



CONNECTION No. 1 (028AA)



Total Length 0.38 Miles

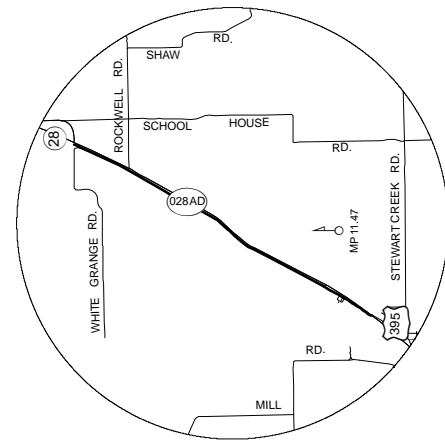
CONNECTION No. 2 (028AB)



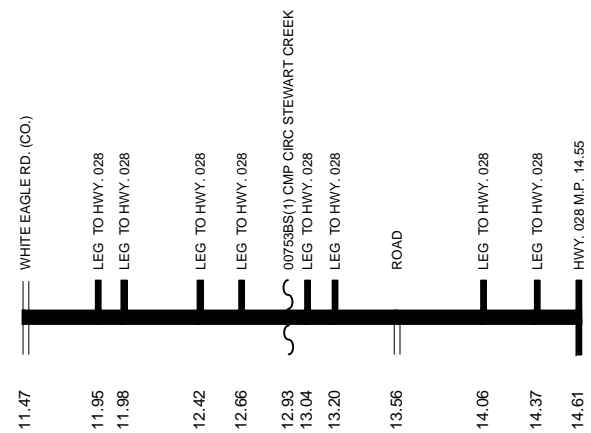
Total Length 0.27 Miles

PENDLETON

STEWART CREEK FRONTAGE RD.

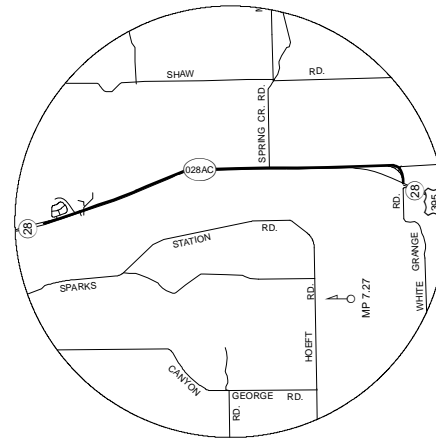


FRONTAGE RD. (028AD)

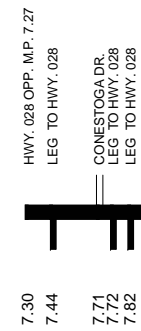


Total Length 3.14 Miles

MCKAY CREEK FRONTAGE RD.



FRONTAGE RD. (028AC)



ROAD (PVT.)

LEG TO HWY. 028

SPRING CR. RD. (CO.)

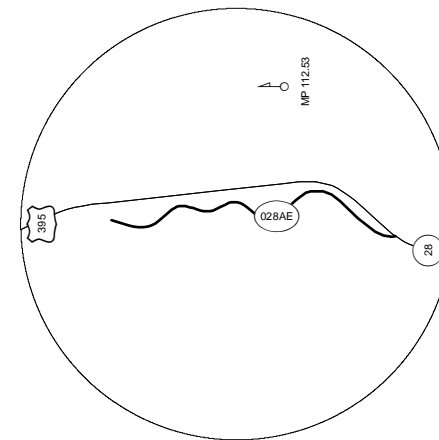
LEG TO HWY. 028

SCHOOL HOUSE RD. (CO.)

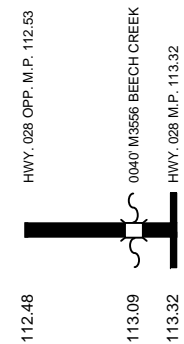
HWY. 028 M.P. 11.47

Total Length 4.17 Miles

BEECH CREEK FRONTAGE RD.



FRONTAGE RD. (028AE)



Total Length 0.84 Miles