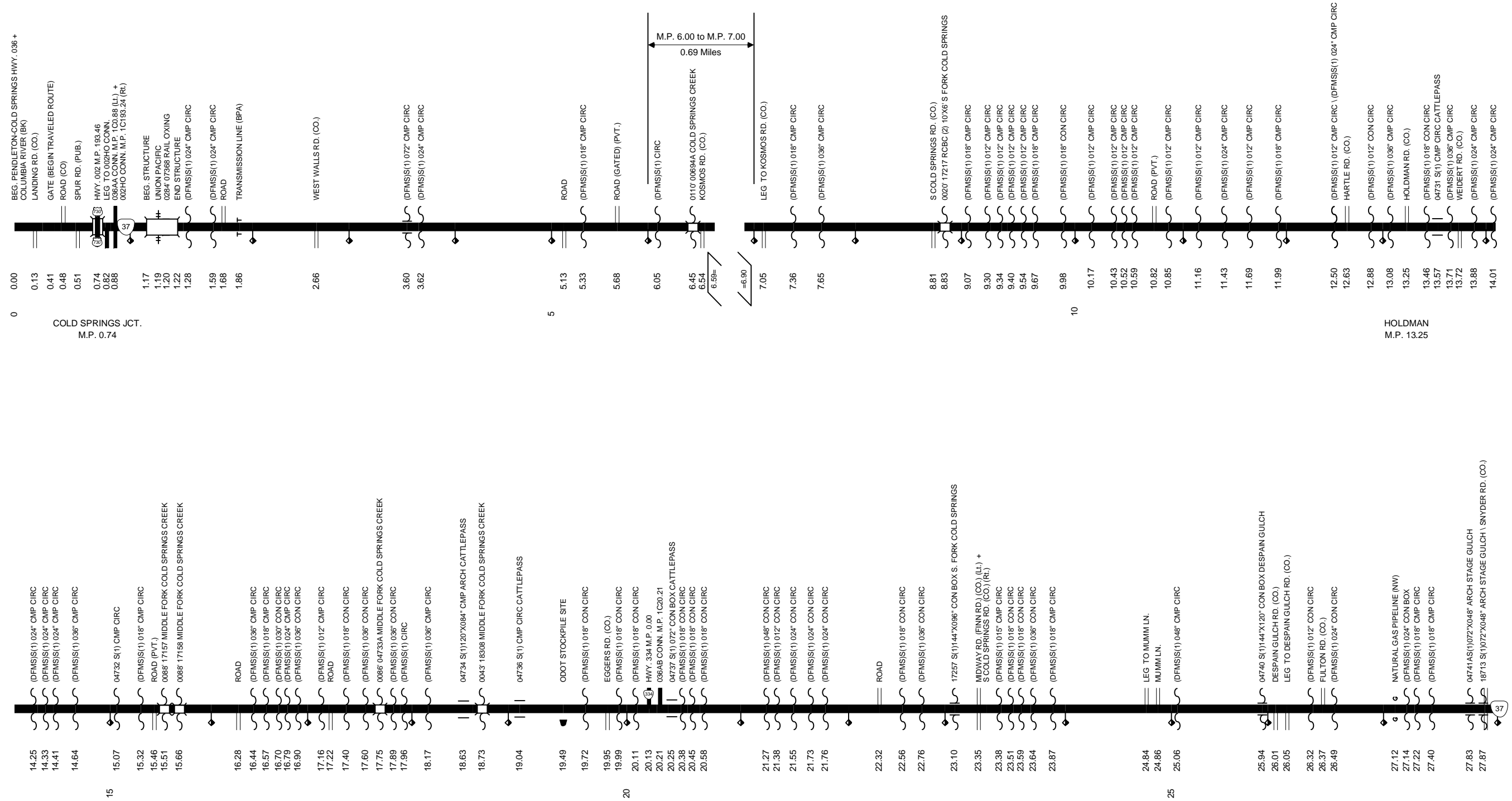


Region 5 District 12

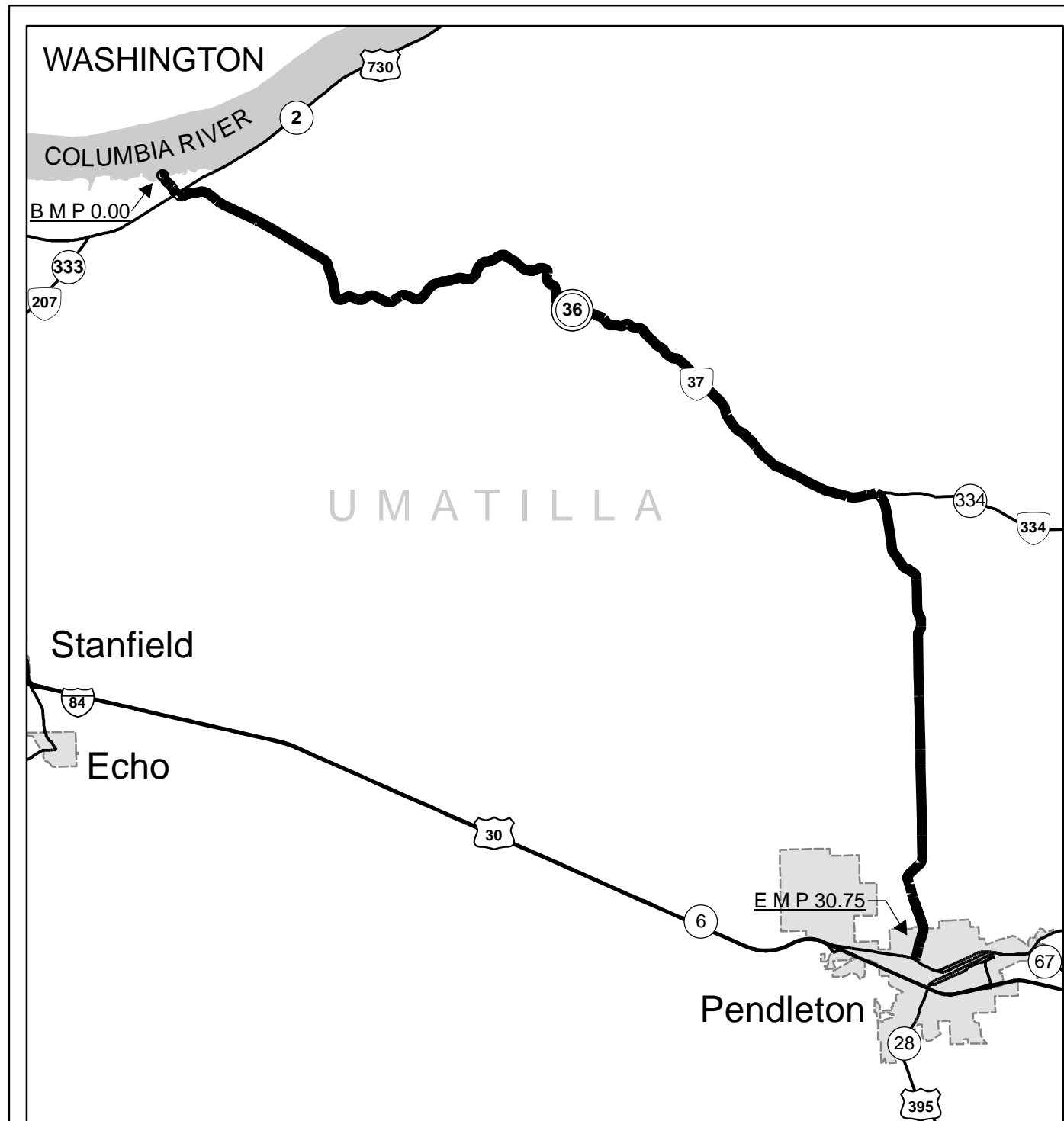
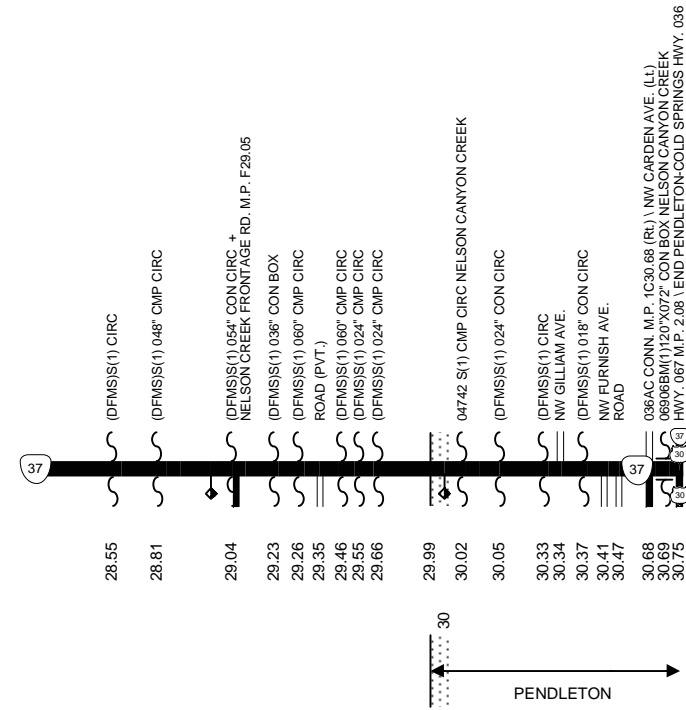
PENDLETON-COLD SPRINGS HIGHWAY No. 36



Region 5 District 12

PENDLETON-COLD SPRINGS HIGHWAY No. 36

Sheet 2 of 3
January 2009



EQUATIONS:		LOSS	
M.P. 6.59 = M.P. 6.90		0.31	
DUPLICATE MILEAGE:			
None			
Note: Jurisdiction of intersecting local roads as of:			
Umatilla County		2007	

		Urban Area
TOTAL MILEAGE	30.44	0.72
Located Line	0.00	0.00
Temporary Route	0.00	0.00
Existing Highway	30.44	0.72
ADDITIONAL MILEAGE	0.55	
Connections	0.32	
Frontage Roads	0.23	
EXCLUDED MILEAGE	0.00	
Located Line	0.00	
Temporary Route	0.00	
Roadway 2	0.00	

Legend

- State Highway No. 36
- State Highways
- City Boundaries

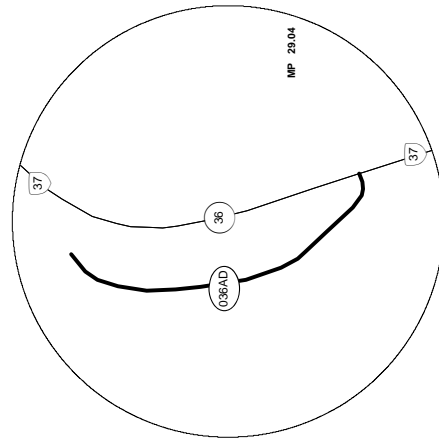
Interstate, US Route, State Route Markers
 State Highways

0 1 2 4 Miles

PENDLETON-COLD SPRINGS HIGHWAY No. 36

Sheet 3 of 3
 January 2009

NELSON CREEK FRONTAGE RD.



FRONTAGE RD. (036AD)

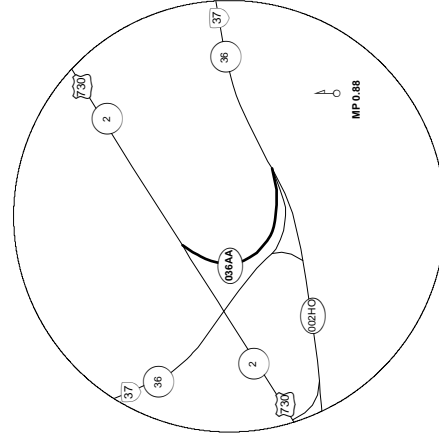
28.82
 29.05



NELSON CREEK FRONTAGE RD. OPP. M.P. 28.82
 HWY. 036 M.P. 29.04

Total Length 0.23 Miles

COLUMBIA RIVER HWY. CONNECTION



CONNECTION No. 1 (036AA)

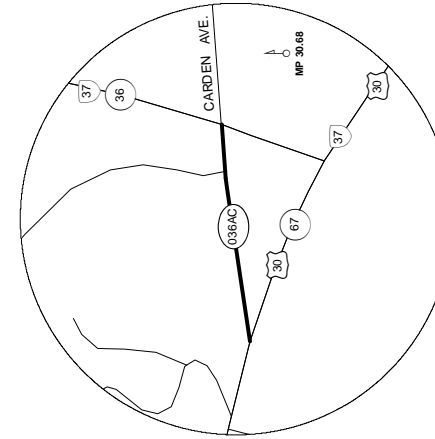
0.88
 1.02



COLUMBIA RIVER HWY. CONNECTION \ HWY. 036 M.P. 0.88
 HWY. 002 M.P. 1.02.53

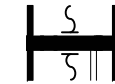
Total Length 0.14 Miles

PENDLETON HWY. CONNECTION



CONNECTION No. 1 (036AC)

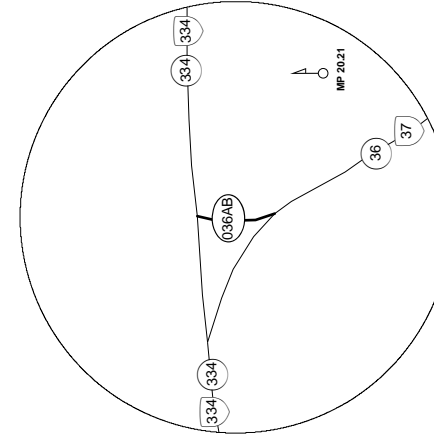
30.68
 30.69
 30.71
 30.82



PENDLETON HWY. CONNECTION +
 CARDEN AVE. (BK) \ HWY. 036 M.P. 30.68
 06906BM(1)120'X072' CON BOX NELSON CANYON CREEK
 ROAD (BLUE MTN. COLLEGE)
 HWY. 067 M.P. 1.96

Total Length 0.14 Miles

ATHENA-HOLDMAN HWY. CONNECTION



CONNECTION No. 1 (036AB)

20.21
 20.25



ATHENA-HOLDMAN HWY. CONNECTION \ HWY. 036 M.P. 20.21
 HWY. 334 M.P. 0.06

Total Length 0.04 Miles