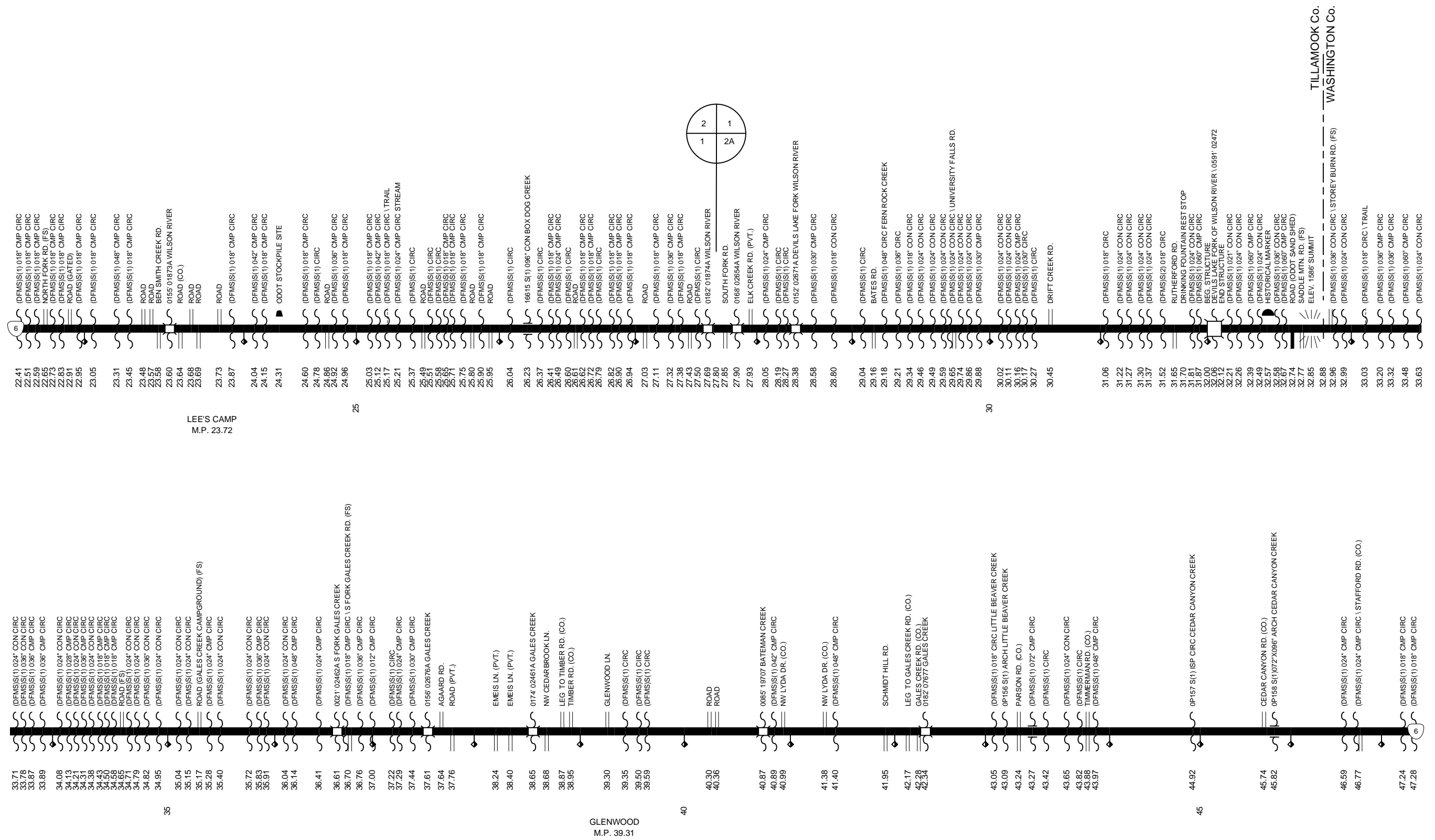


NOTE: Milepoints on Straightline Chart are not to scale.

Region 2 District 1 / Region 1 District 2A

WILSON RIVER HIGHWAY No. 37

Sheet 2 of 4
 April 2009

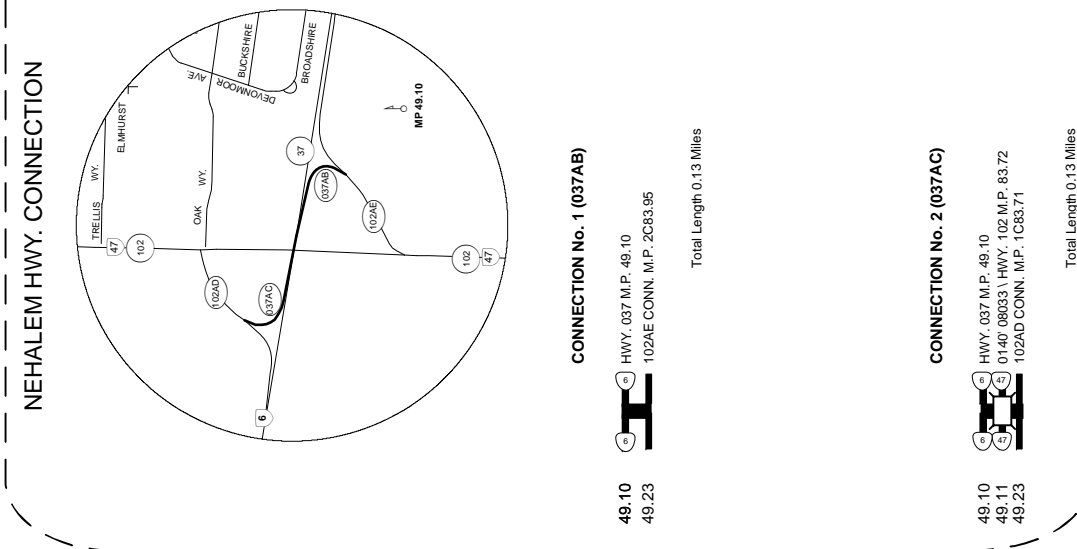
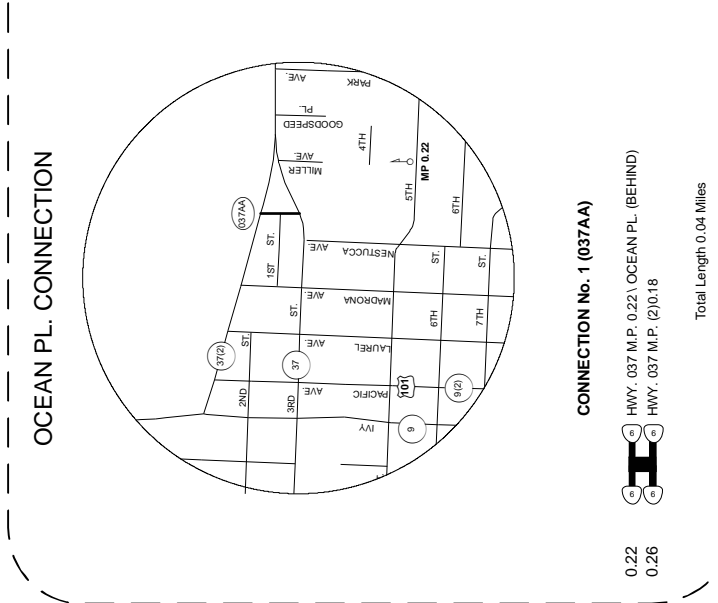
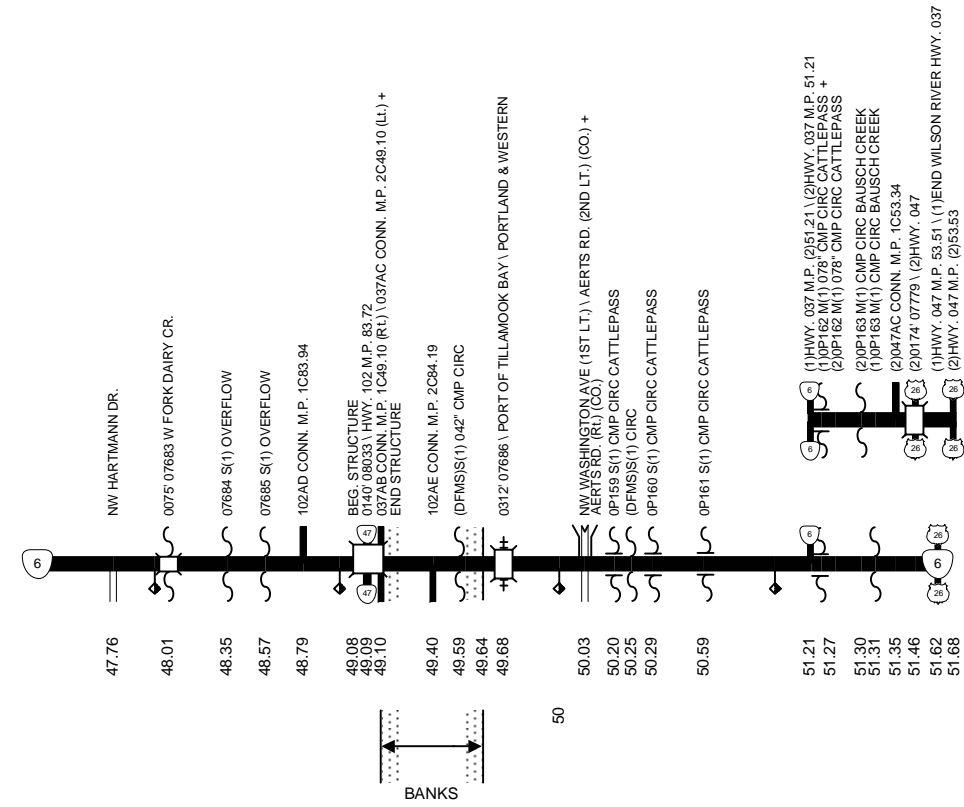


NOTE: Milepoints on Straightline Chart are not to scale.

Region 1 District 2A

WILSON RIVER HIGHWAY No. 37

Sheet 3 of 4
April 2009



Region 2 District 1 / Region 1 District 2A

WILSON RIVER HIGHWAY No. 37



Legend

- State Highway No. 37
- State Highways
- City Boundaries
- County Boundaries

Interstate, US Route, State Route Markers

State Highways

0 2.5 5 10 Miles

		Urban Area		
EQUATIONS:	LOSS	TOTAL MILEAGE	51.25	0.00
	M.P. 4.63 = M.P. 5.00	Located Line	0.00	0.00
DUPLICATE MILEAGE:	None	Temporary Route	0.00	0.00
		Existing Highway	51.25	0.00
		ADDITIONAL MILEAGE	0.30	
		Connections	0.30	
		Frontage Roads	0.00	
		EXCLUDED MILEAGE	0.72	
		Located Line	0.00	
		Temporary Route	0.00	
		Roadway 2	0.72	

Note:
Jurisdiction of intersecting local roads as of:
Tillamook County 2006
Washington County 2008