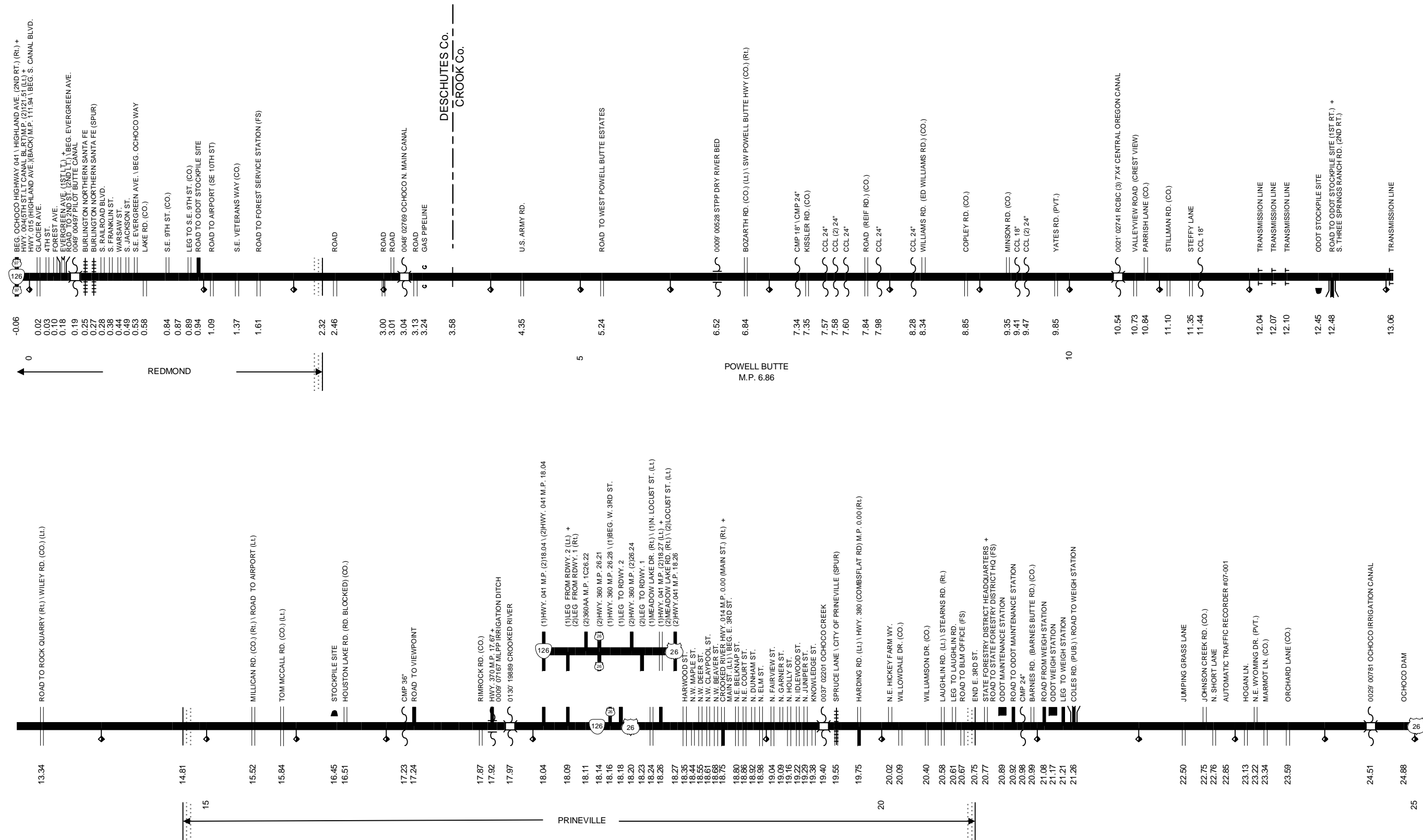


Region 4 District 10

OCHOCO HIGHWAY No. 41

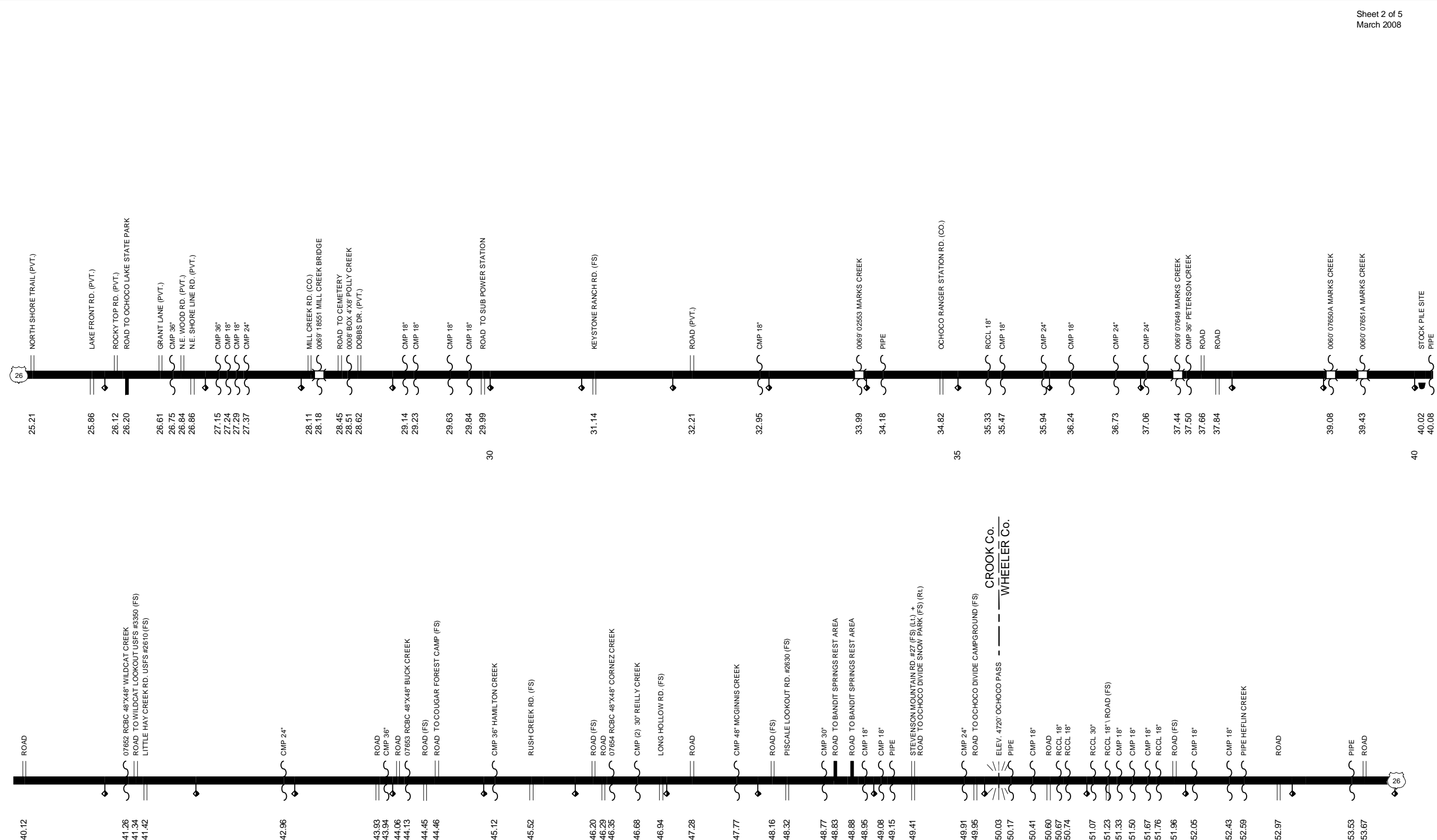
Sheet 1 of 5
 March 2008



Region 4 District 10

OCHOCO HIGHWAY No. 41

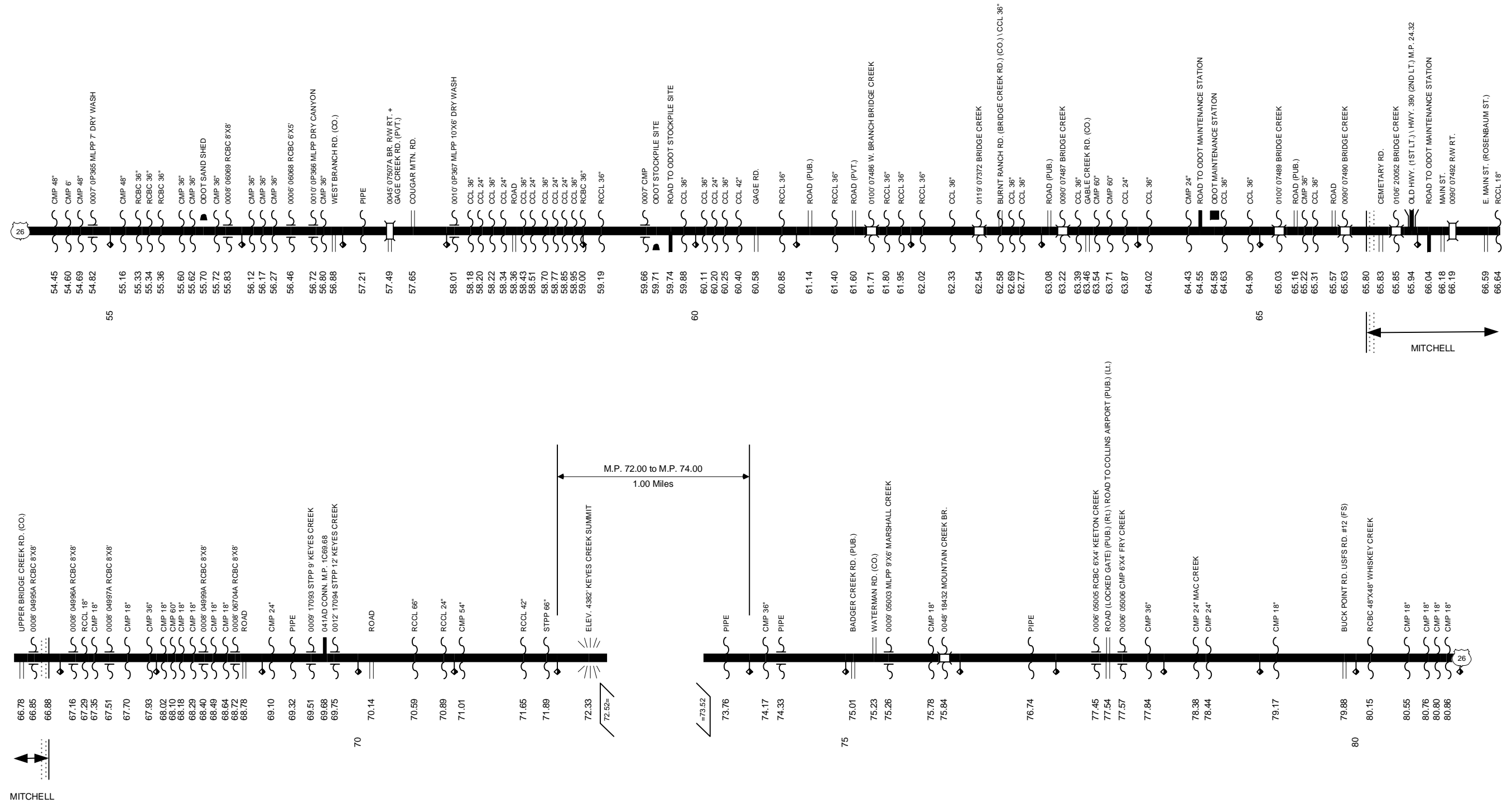
Sheet 2 of 5
 March 2008



Region 4 District 10

OCHOCO HIGHWAY No. 41

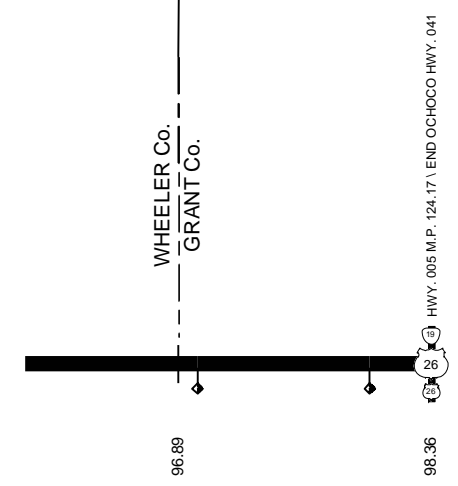
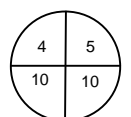
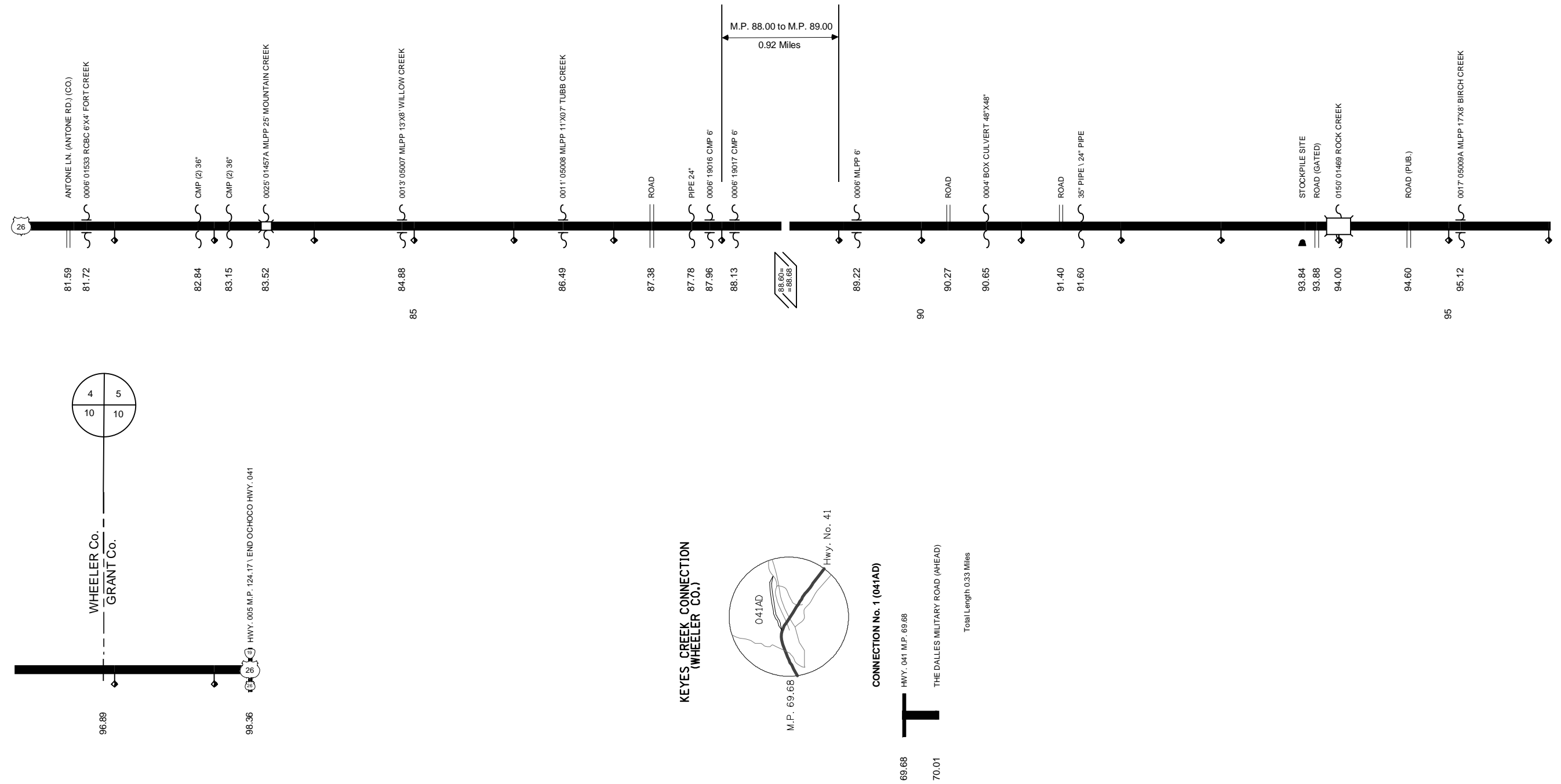
Sheet 3 of 5
 March 2008



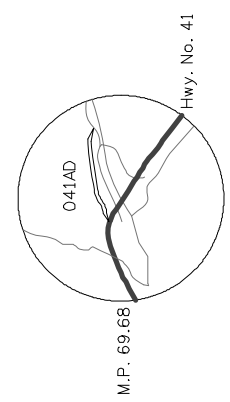
Region 4 District 10 / Region 5 District 10

OCHOCO HIGHWAY No. 41


Sheet 4 of 5
 March 2008



KEYES CREEK CONNECTION (WHEELER CO.)



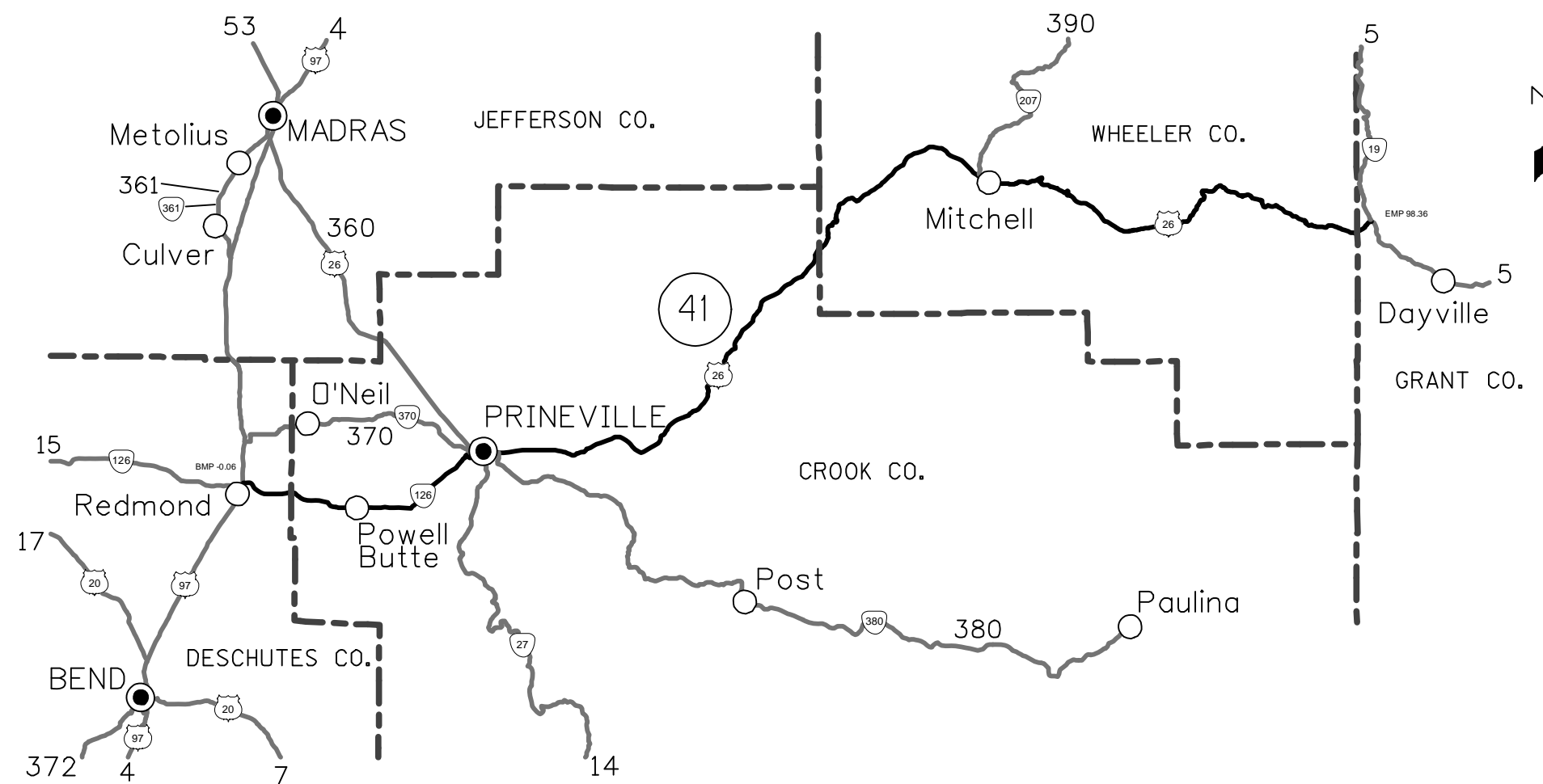
CONNECTION No. 1 (041AD)



Region 4 District 10 / Region 5 District 10

OCHOCO HIGHWAY No. 41

Sheet 5 of 5
 March 2008



		Urban Area	
EQUATIONS:			
M.P. 72.52 = M.P. 73.52	LOSS		
		1.00	
M.P. 88.60 = M.P. 88.68		0.08	
	Total	1.08	
DUPLICATE MILEAGE:			
None			
Note:			
Jurisdiction of intersecting local roads as of:			
Deschutes County	2006		
Crook County	2007		
Wheeler County	2007		
Grant County	2007		
TOTAL MILEAGE	97.34	8.33	
Located Line	0.00	0.00	
Temporary Route	0.00	0.00	
Existing Highway	97.34	8.33	
ADDITIONAL MILEAGE	0.33		
Connections	0.33		
Frontage Roads	0.00		
EXCLUDED MILEAGE	0.23		
Located Line	0.00		
Temporary Route	0.00		
Roadway 2	0.23		