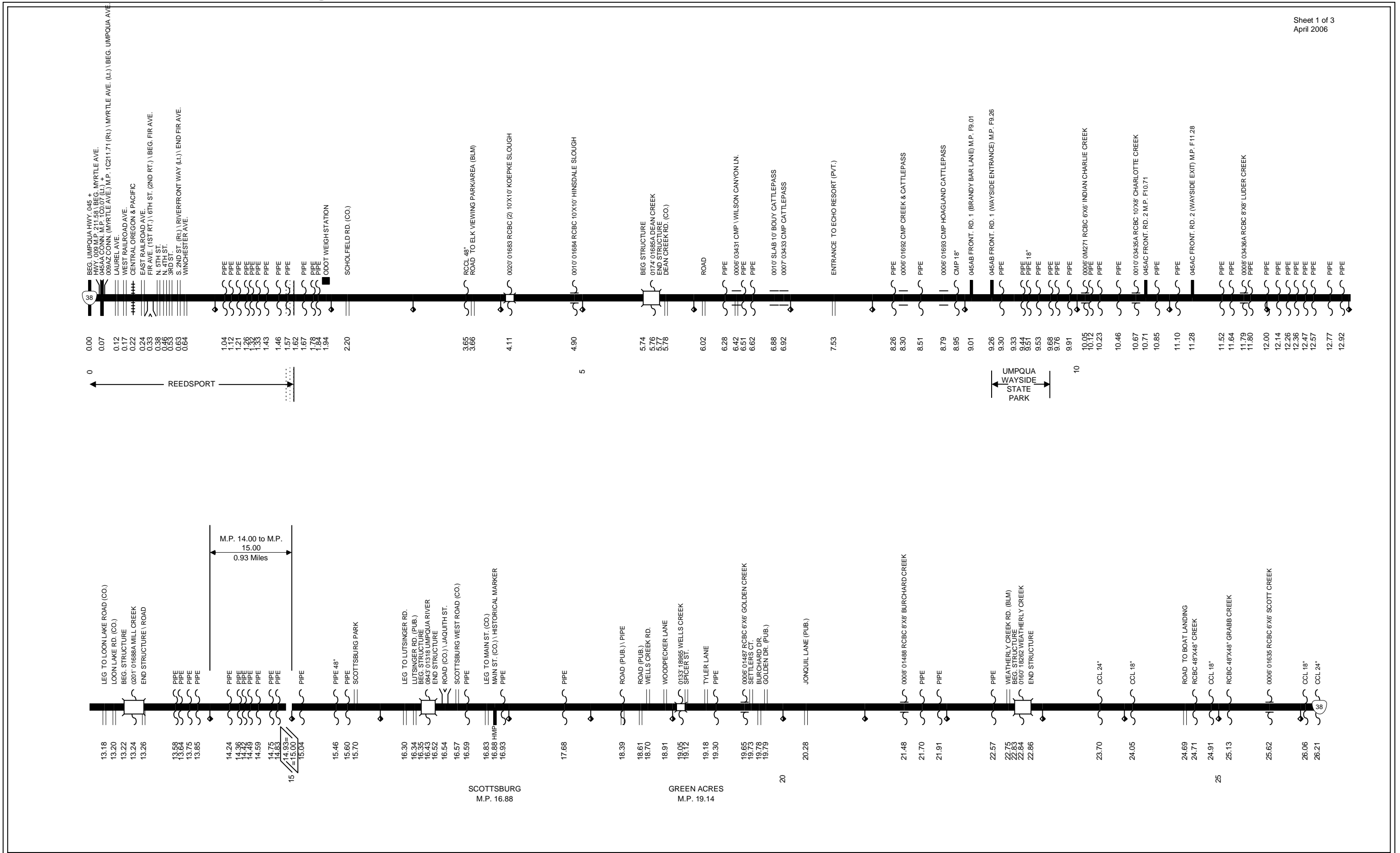


Region 3 District 7

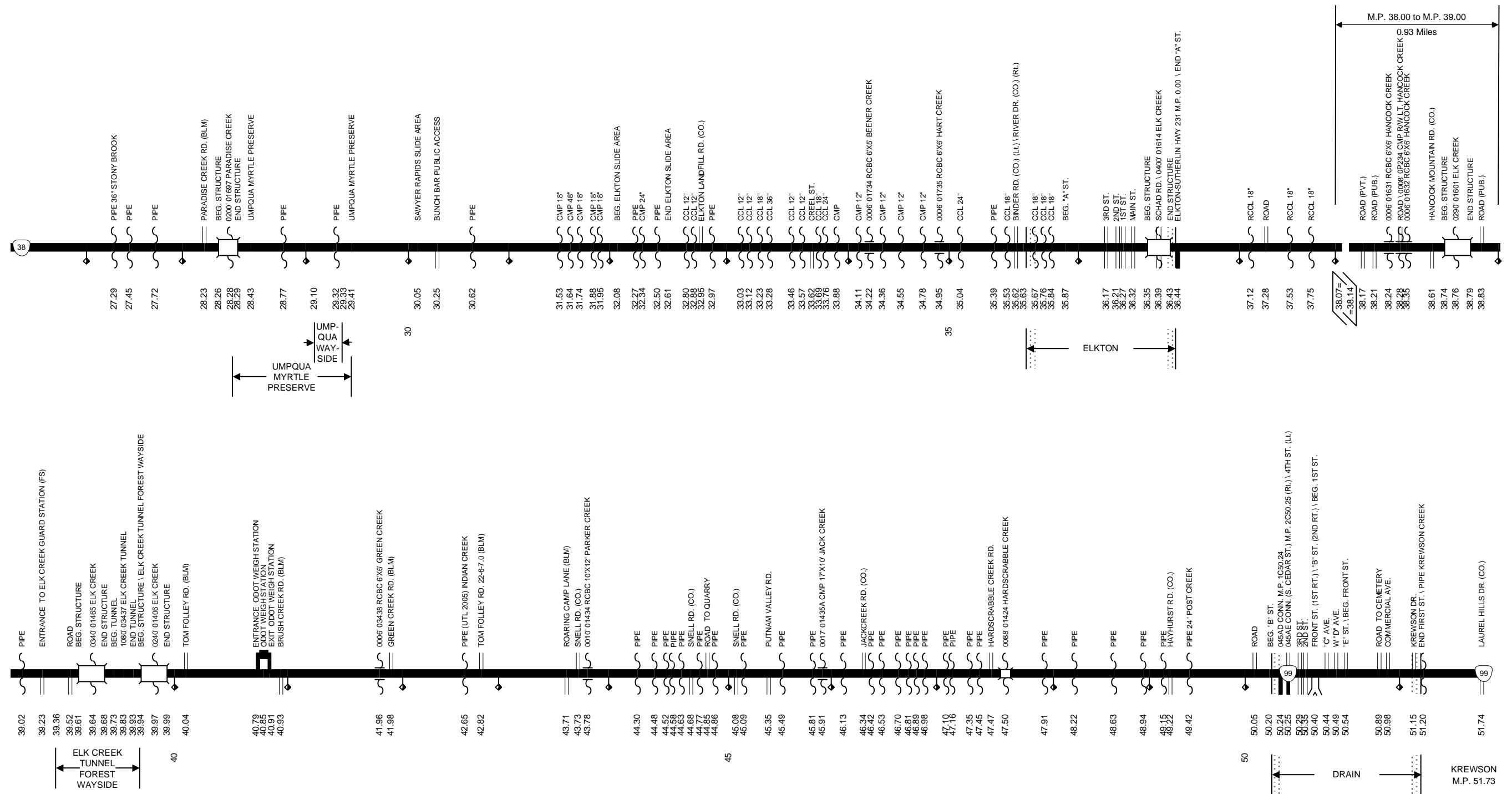
UMPQUA HIGHWAY No. 45



Region 3 District 7

UMPQUA HIGHWAY No. 45

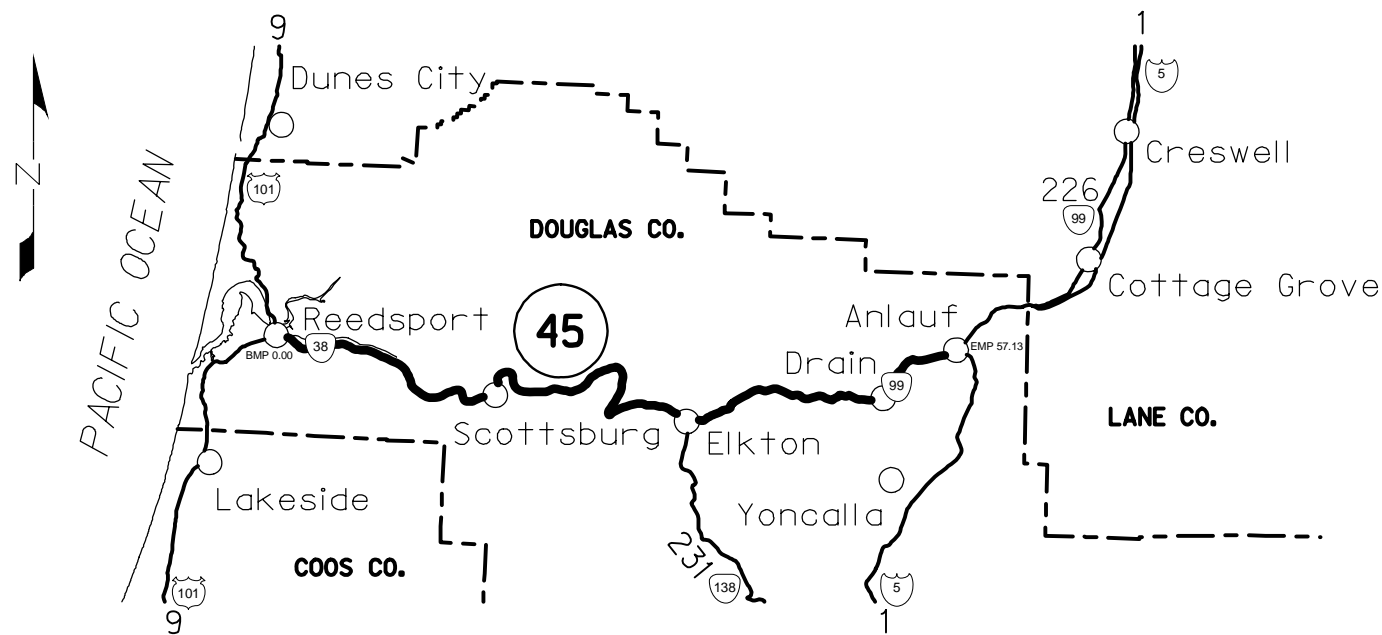
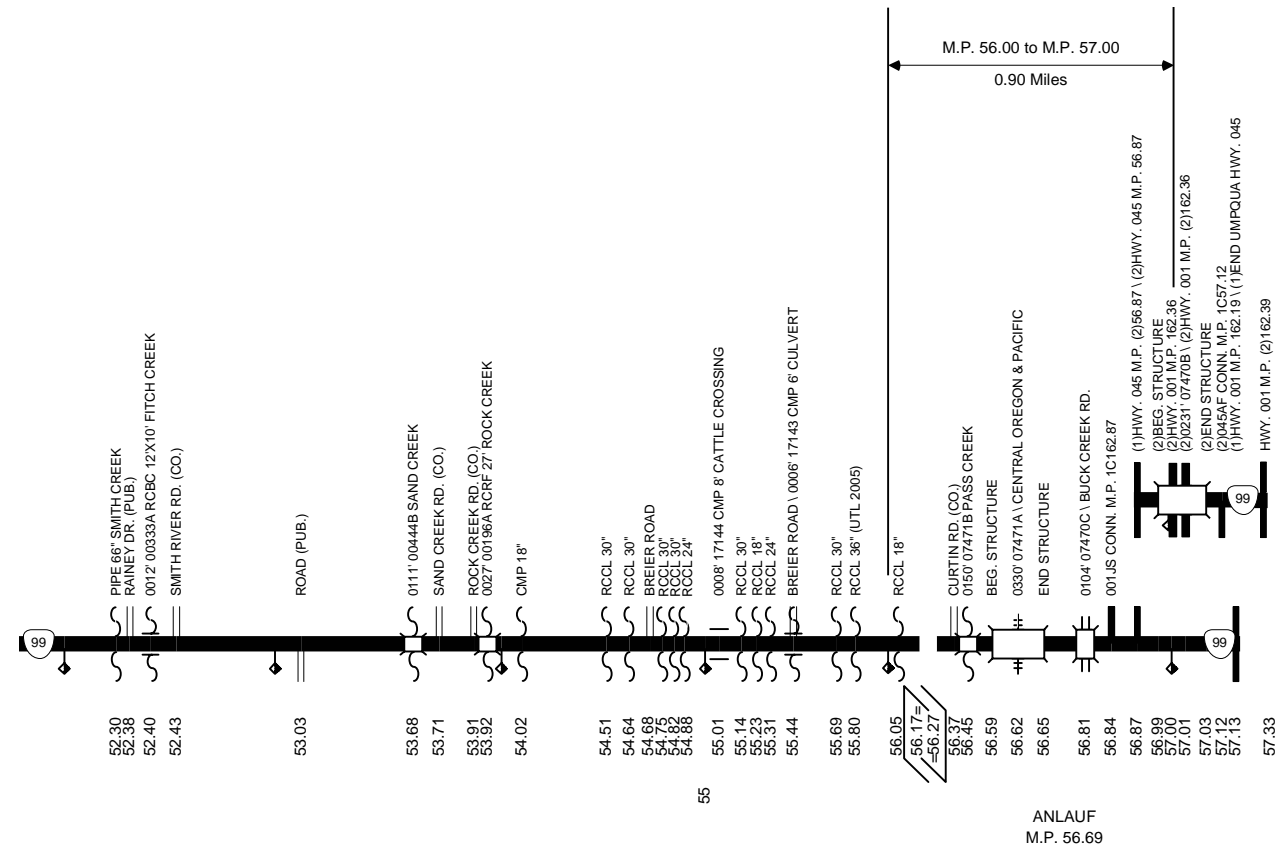
Sheet 2 of 3
 April 2006



Region 3 District 7

UMPQUA HIGHWAY No. 45

Sheet 3 of 3
 April 2006



	STATE HIGHWAY NO. 45		Urban Area
	TOTAL MILEAGE		
	57.09	0.00	
Located Line	0.00	0.00	
Temporary Route	0.00	0.00	
Existing Highway	57.09	0.00	
ADDITIONAL MILEAGE	1.26		
Connections	0.44		
Frontage Roads	0.82		
EXCLUDED MILEAGE	0.46		
Located Line	0.00		
Temporary Route	0.00		
Roadway 2	0.46		

EQUATIONS:	LOSS:
M.P. 14.93 = M.P. 15.00	0.07
M.P. 38.07 = M.P. 38.14	0.07
M.P. 56.17 = M.P. 56.27	0.10
	0.24

DUPLICATE MILEAGE:
 None

Note:
 Jurisdiction of intersecting local roads as of:
 Douglas Co. 1999