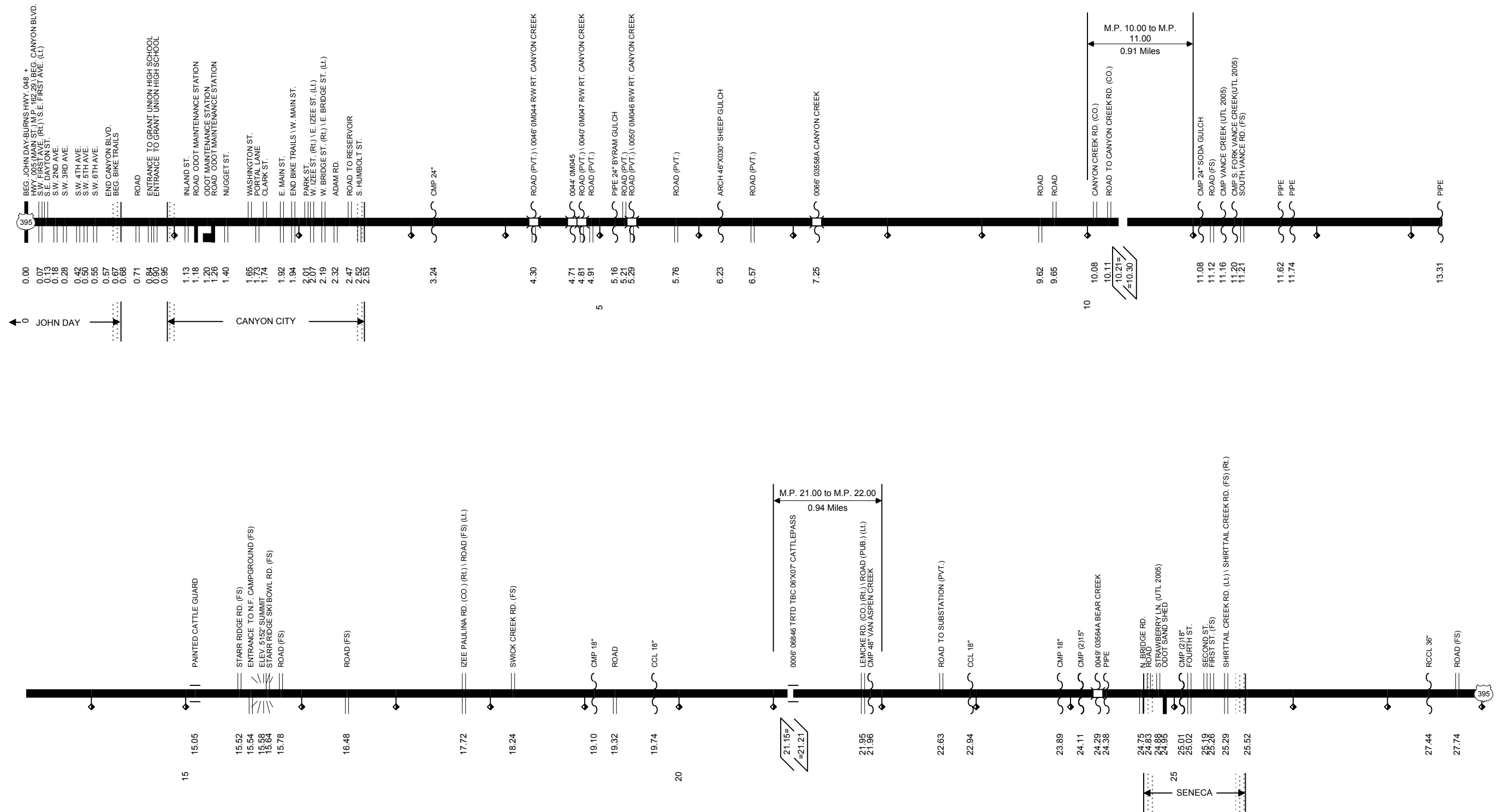


Region 5 District 14

JOHN DAY-BURNS HIGHWAY No. 48

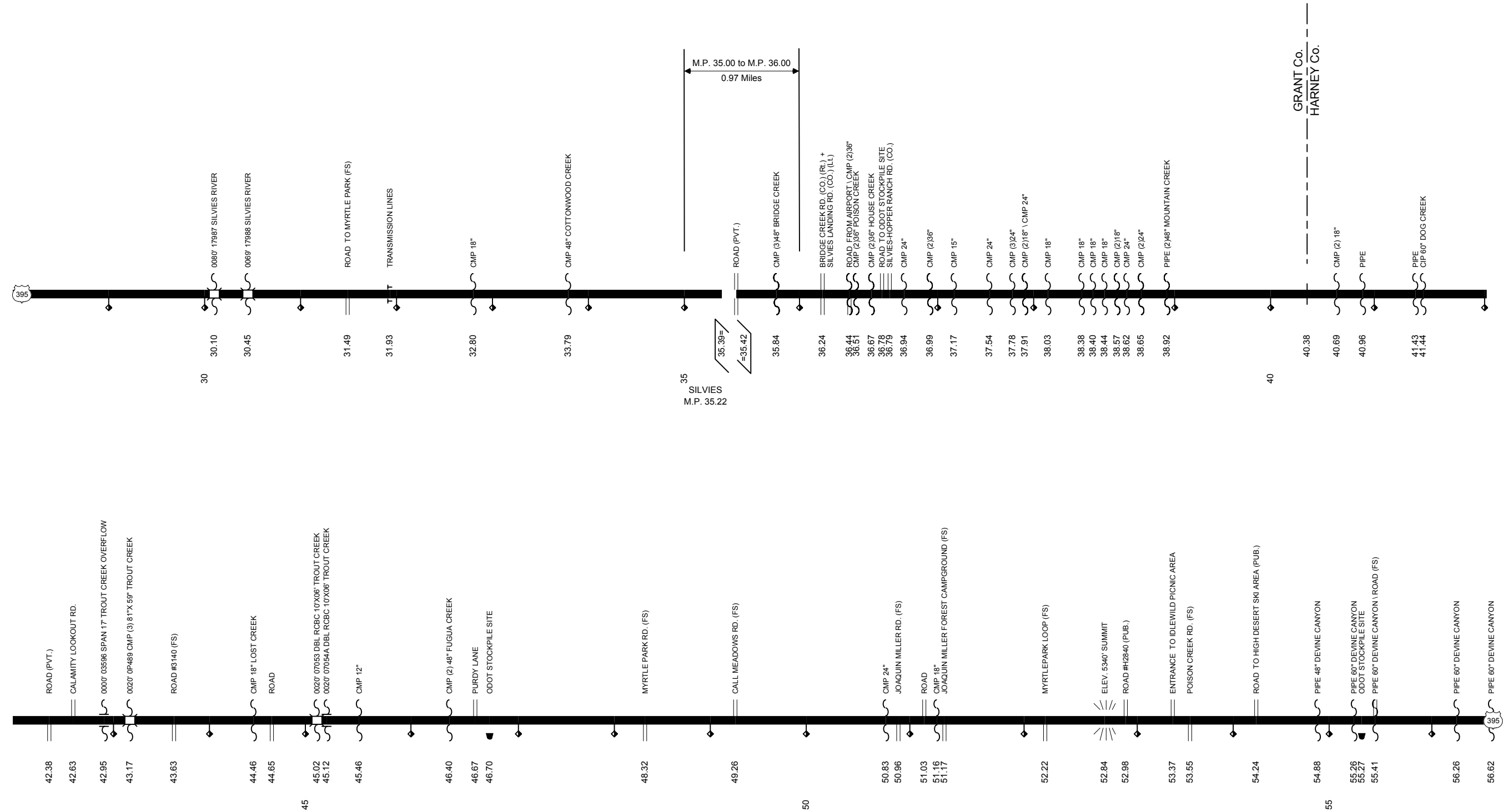
Sheet 1 of 3
April 2006



Region 5 District 14

JOHN DAY-BURNS HIGHWAY No. 48

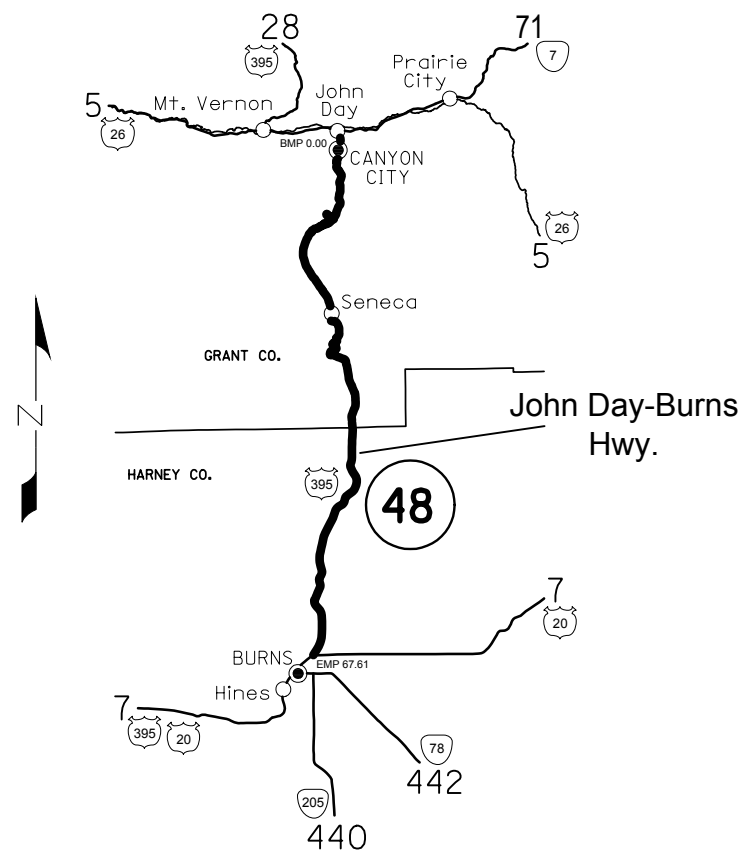
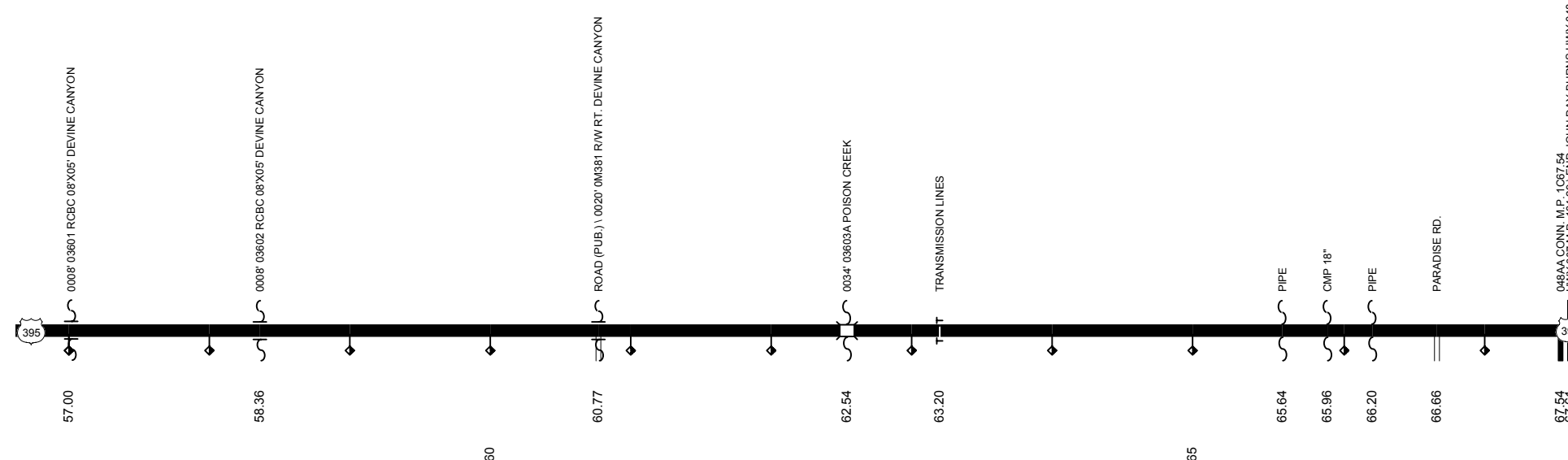
Sheet 2 of 3
 April 2006



Region 5 District 14

JOHN DAY-BURNS HIGHWAY No. 48

Sheet 3 of 3
April 2006



EQUATIONS:	STATE HIGHWAY NO. 48	
	TOTAL MILEAGE	Urban Area
M.P. 10.21 = M.P. 10.30	67.43	0.00
M.P. 21.15 = M.P. 21.21	0.00	0.00
M.P. 35.39 = M.P. 35.42	0.00	0.00
Total	67.43	0.00
LOSS:		
0.08		
0.06		
0.03		
0.18		
DUPLICATE MILEAGE:		
None		
ADDITIONAL MILEAGE	0.12	
Connections	0.06	
Frontage Roads	0.06	
EXCLUDED MILEAGE	0.00	
Located Line	0.00	
Temporary Route	0.00	
Roadway 2	0.00	

Note:
 Jurisdiction of intersecting local roads as of:
 GRANT CO. 2003
 HARNEY CO. 2005