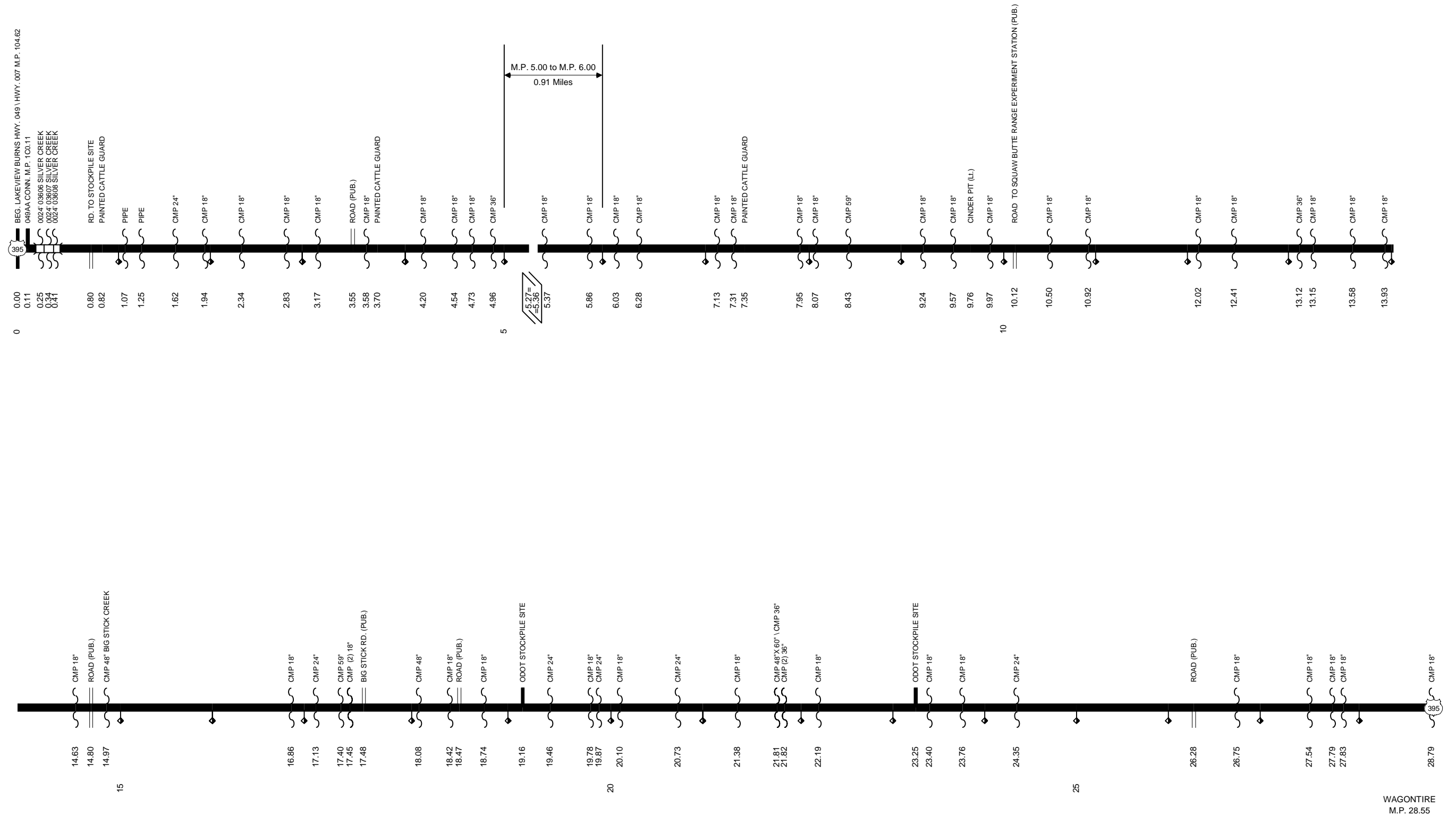


NOTE: Milepoints on Straightline Chart are not to scale.

# Region 5 District 11

# LAKEVIEW-BURNS HIGHWAY No. 49

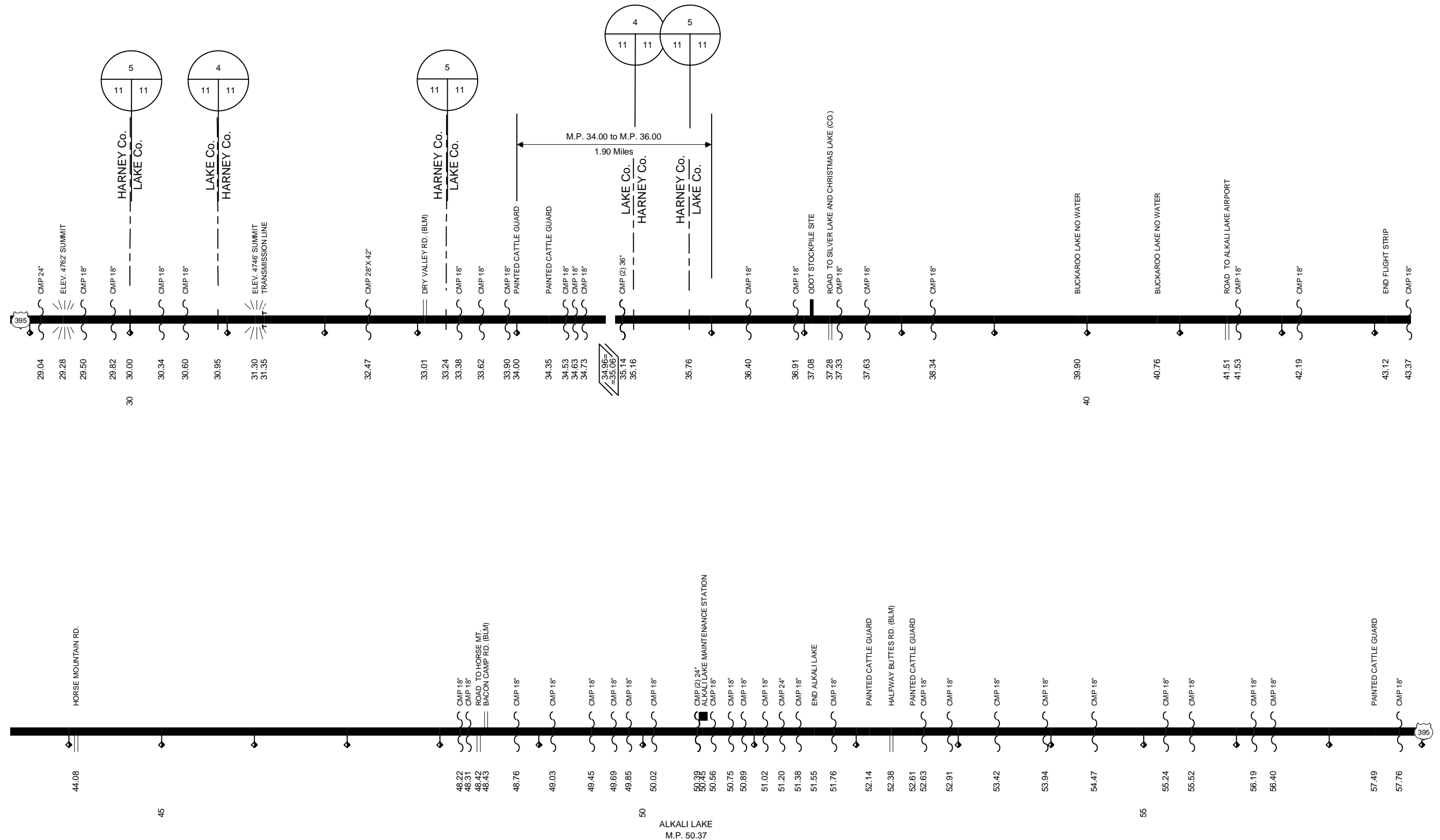
Sheet 1 of 4  
June 2006



WAGONTIRE  
M.P. 28.55

Region 5 District 11 / Region 4 District 11 / Region 5 District 11

LAKEVIEW-BURNS HIGHWAY No. 49




NOTE: Milepoints on Straightline Chart are not to scale.

# Region 5 District 11

# LAKEVIEW-BURNS HIGHWAY No. 49

Sheet 3 of 4  
June 2006

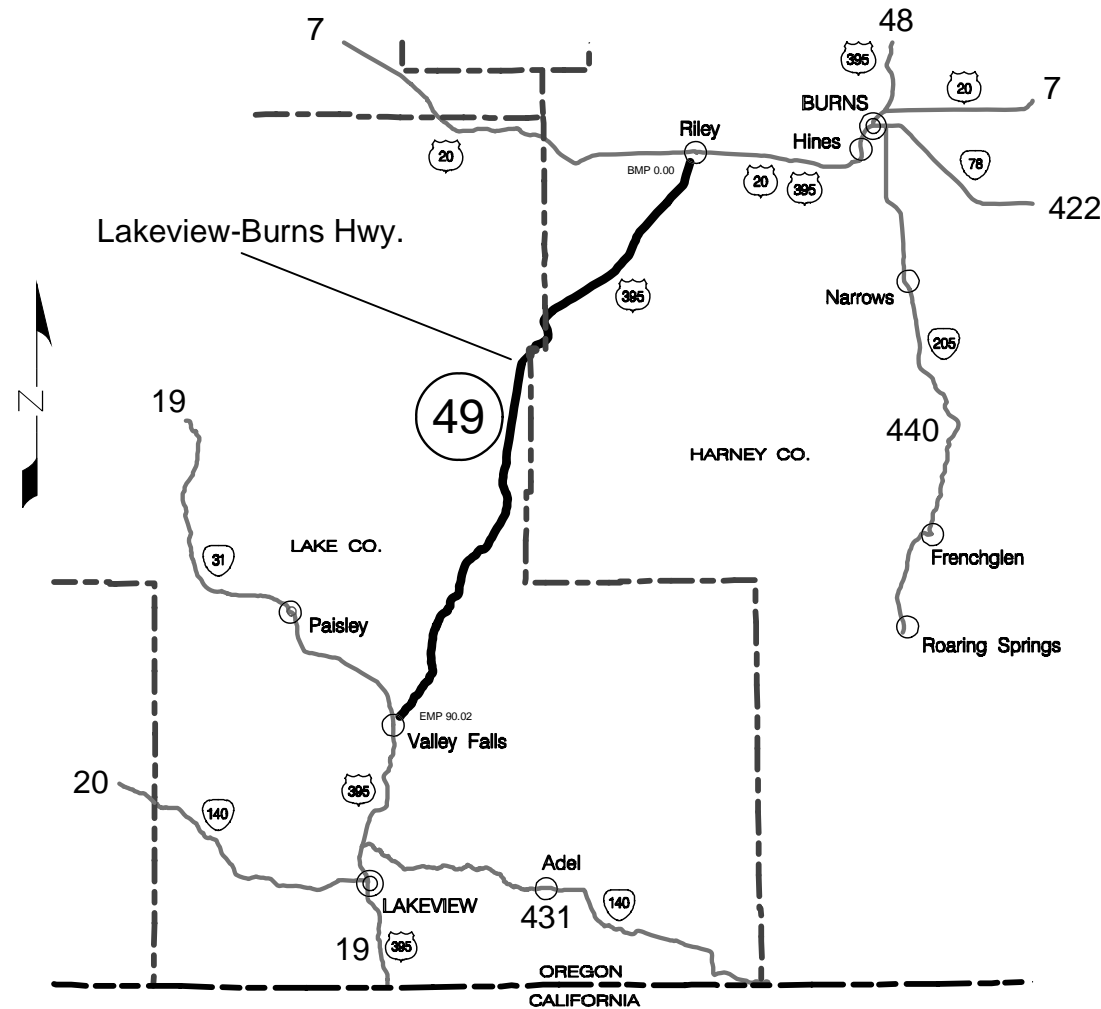
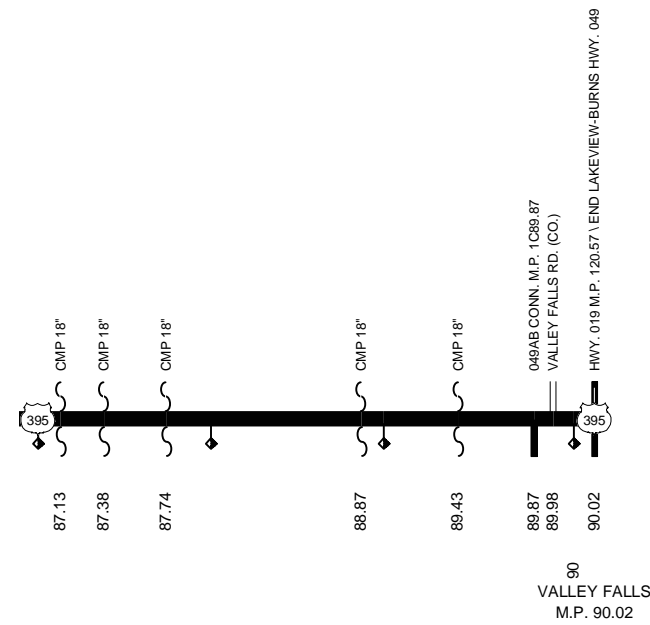


NOTE: Milepoints on Straightline Chart are not to scale.

# Region 5 District 11

# LAKEVIEW-BURNS HIGHWAY No. 49

Sheet 4 of 4  
June 2006



	STATE HIGHWAY NO. 49	
		Urban Area
<b>EQUATIONS:</b> M.P. 5.27 = M.P. 5.36 M.P. 34.96 = M.P. 35.06 M.P. 81.23 = M.P. 81.39 Total	<b>Loss:</b> 0.09 Miles 0.10 Miles 0.16 Miles 0.35 Miles	
<b>DUPLICATE MILEAGE:</b> None		
<b>Note:</b> Jurisdiction of intersecting local roads as of: Harney Co. 2005 Lake Co. 2004		
<b>TOTAL MILEAGE</b>	89.67	0.00
Located Line	0.00	0.00
Temporary Route	0.00	0.00
Existing Highway	89.67	0.00
<b>ADDITIONAL MILEAGE</b>	0.22	
Connections	0.22	
Frontage Roads	0.00	
<b>EXCLUDED MILEAGE</b>	0.00	
Located Line	0.00	
Temporary Route	0.00	
Roadway 2	0.00	