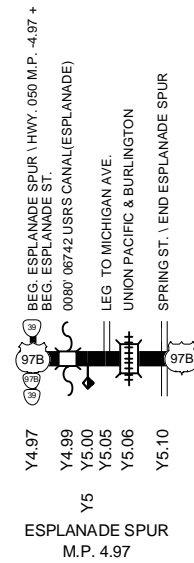





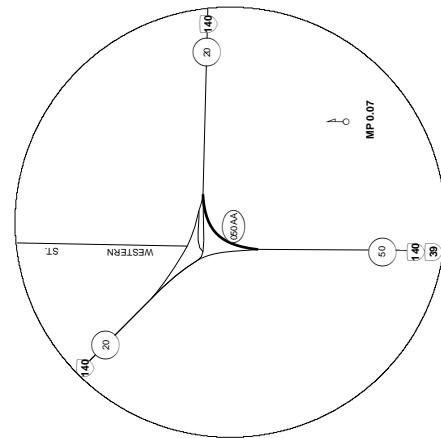
# Region 4 District 11

# KLAMATH FALLS-MALIN HIGHWAY No. 50

Sheet 2 of 3  
 January 2009



## KLAMATH FALLS-LAKEVIEW CONNECTION



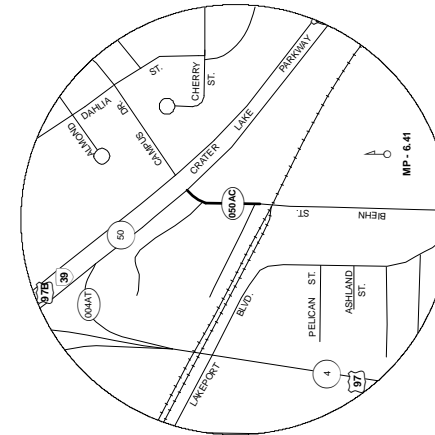
### CONNECTION No. 1 (050AA)

0.07  
 0.16



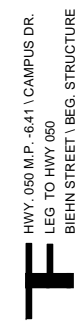
Total Length 0.09 Miles

## BIHN ST. CONNECTION NO. 2



### CONNECTION No. 2 (050AC)

6.41  
 6.45  
 6.49

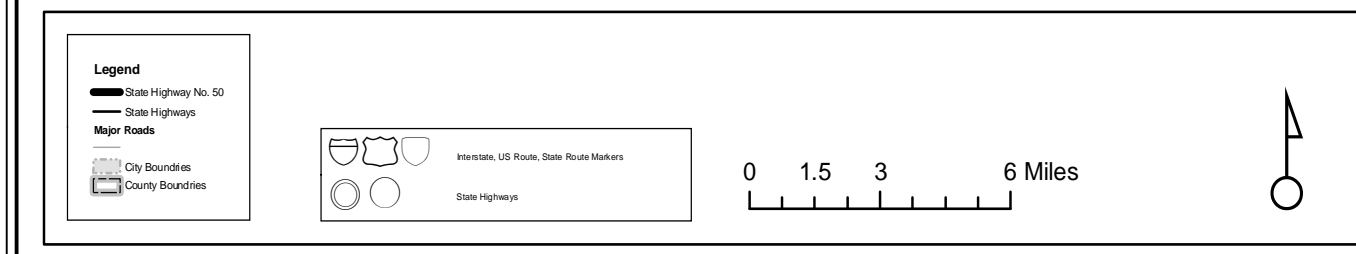
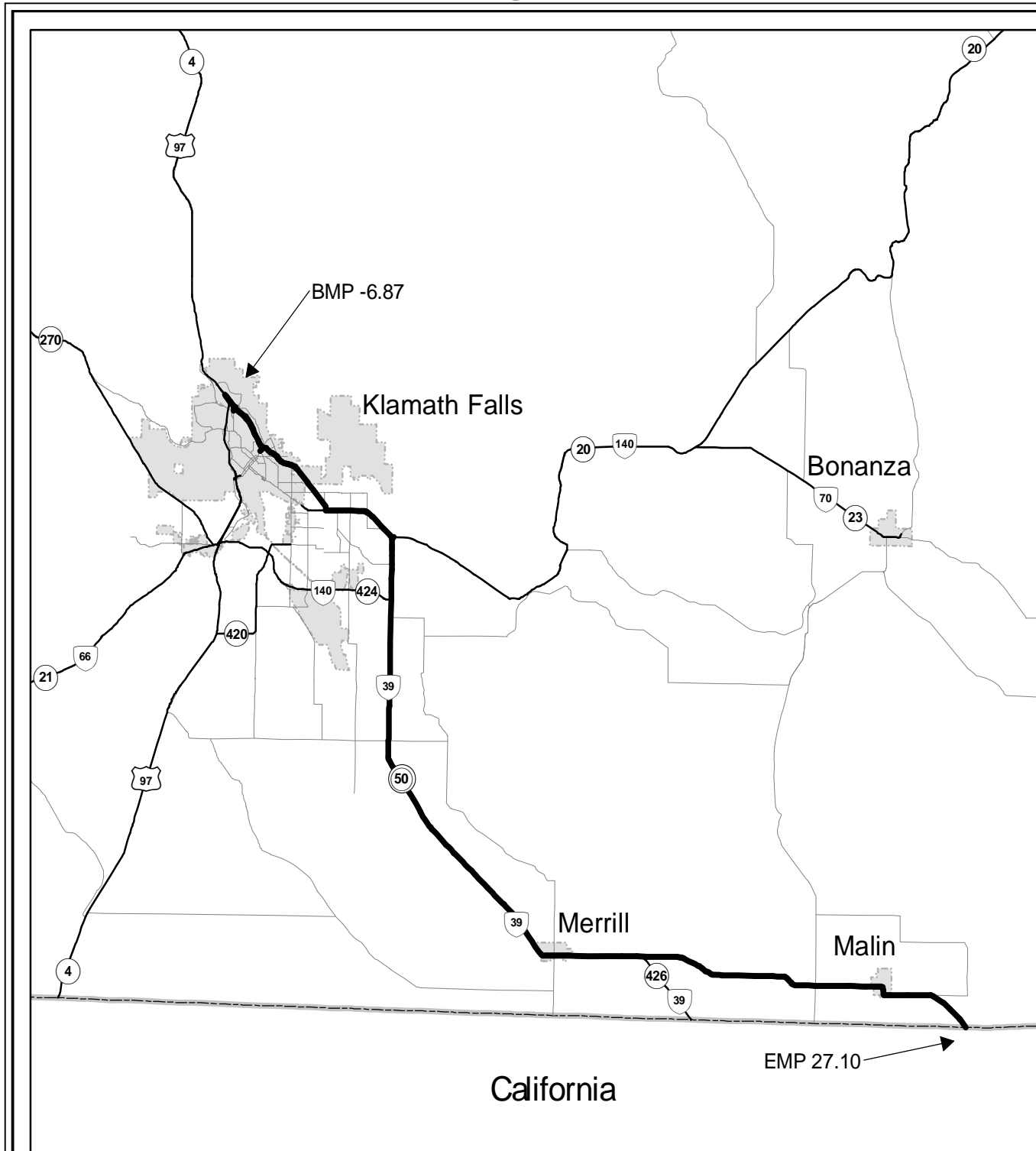


Total Length 0.08 Miles

# Region 4 District 11

# KLAMATH FALLS-MALIN HIGHWAY No. 50

Sheet 3 of 3  
January 2009



			Urban Area		
EQUATIONS: None	LOSS 0.00 Miles	GAIN 0.00 Miles	TOTAL MILEAGE (w/o spur)	33.97	9.02
			Located Line	0.00	0.00
			Temporary Route	0.00	0.00
DUPLICATE MILEAGE: None			Existing Highway (w/ spur)	34.10	9.15
			ADDITIONAL MILEAGE	0.17	
			Connections	0.17	
Note: Jurisdiction of intersecting local roads as of: Klamath County 2007			Frontage Roads	0.00	
			EXCLUDED MILEAGE	0.00	
			Located Line	0.00	
			Temporary Route	0.00	
			Roadway 2	1.41	