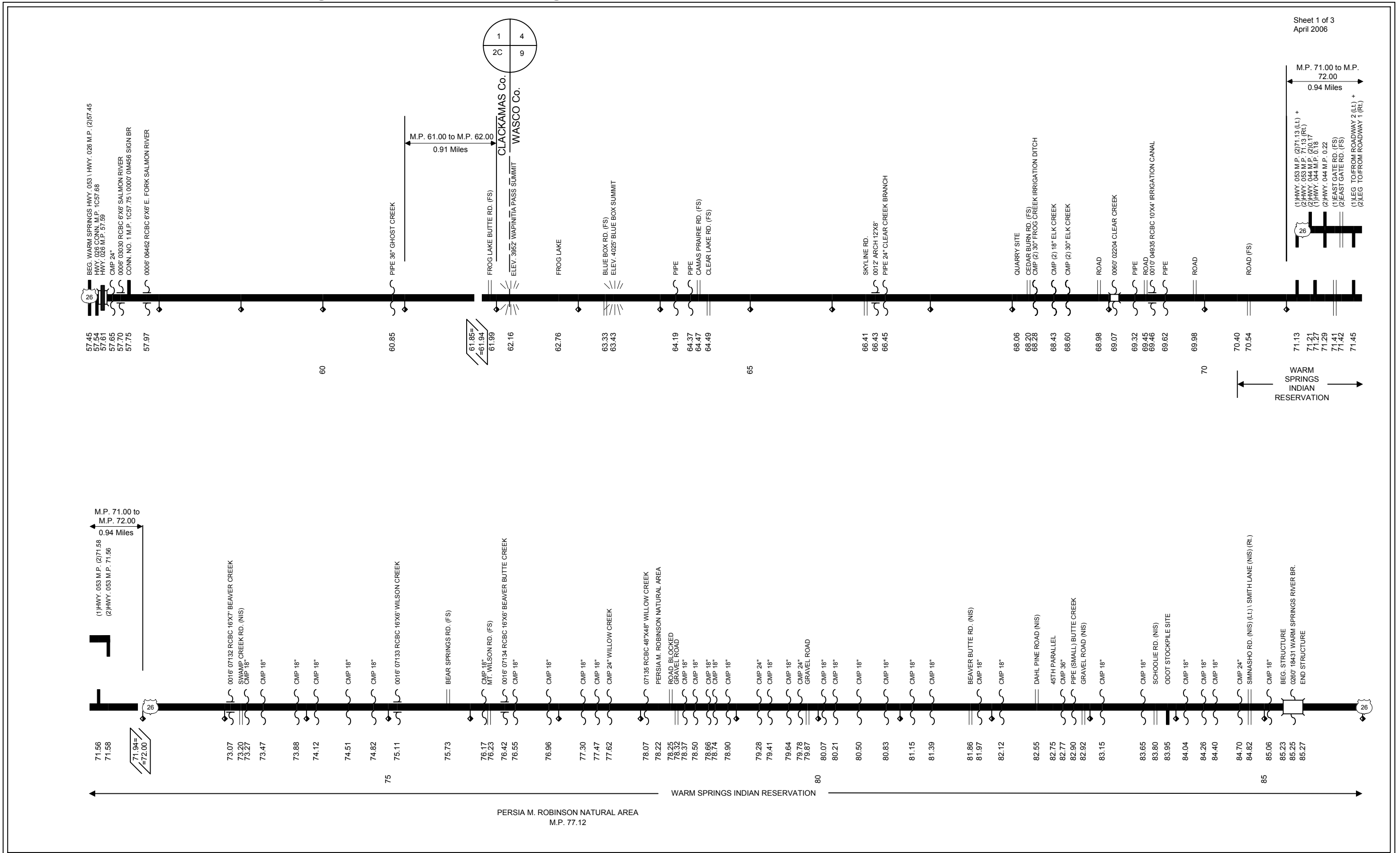


# Region 1 District 2C / Region 4 District 9

# WARM SPRINGS HIGHWAY No. 53

Sheet 1 of 3  
 April 2006

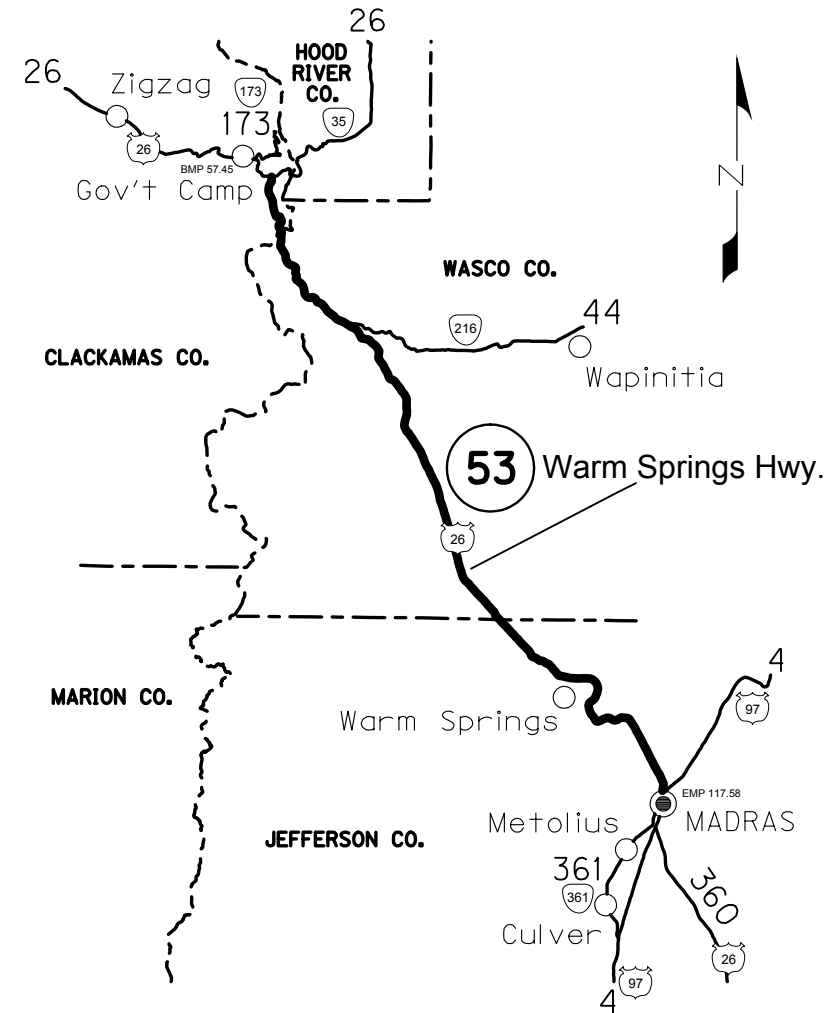
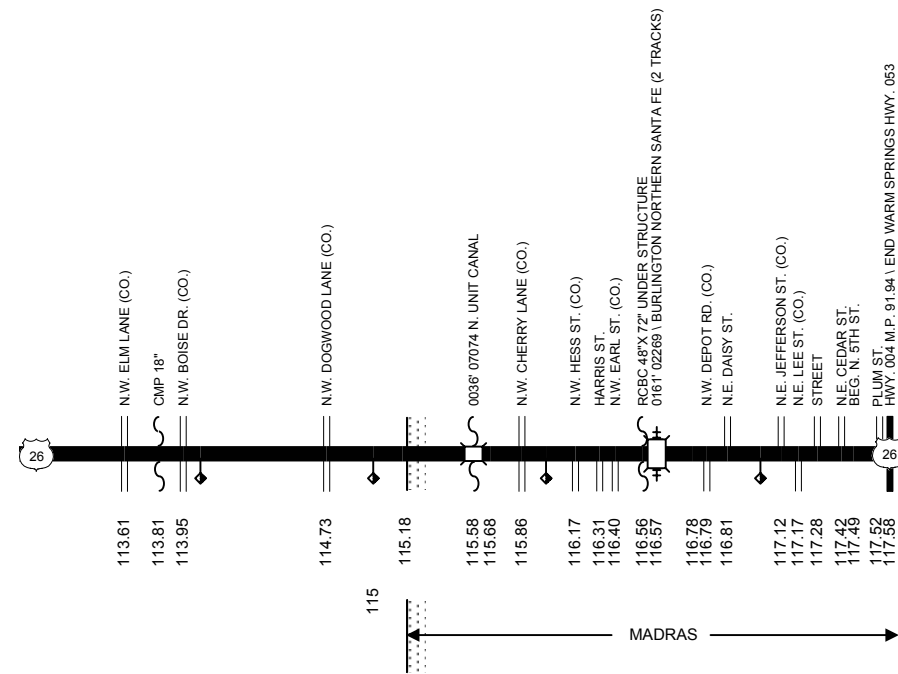




# Region 4 District 10

# WARM SPRINGS HIGHWAY No. 53

Sheet 3 of 3  
April 2006



EQUATIONS:	STATE HIGHWAY NO. 53	
		Urban Area
M.P. 61.85 to M.P. 61.94	60.00	2.47
M.P. 71.94 to M.P. 72.00	0.00	0.00
M.P. 2106.86 to M.P. 2106.88	0.00	0.00
	60.00	2.47
LOSS:	ADDITIONAL MILEAGE	
0.09 Miles	Connections	0.31
0.06 Miles	Frontage Roads	0.00
	EXCLUDED MILEAGE	0.45
0.15 Miles	Located Line	0.00
0.02 Miles	Temporary Route	0.00
0.02 Miles	Roadway 2	0.45
DUPLICATE MILEAGE: None		
Note: Jurisdiction of intersecting local roads as of: Clackamas Co. 2005 Jefferson Co. 1996 Wasco Co. 2005		