The same information displayed on the Straightline Charts is updated monthly and available in tabular form on ODOT's Internet site. Use the Highway Inventory Summary report for more detailed information.
http://www.oregon.gov/ODOT/TD/TDATA/Pages/rics/Highway_Reports.aspx
NOTE: Milepoints on Straightline Chart are not to scale.

Region 2 District 4

ALBANY-JUNCTION CITY HIGHWAY No. 58

Sheet 1 of 4
March 2016

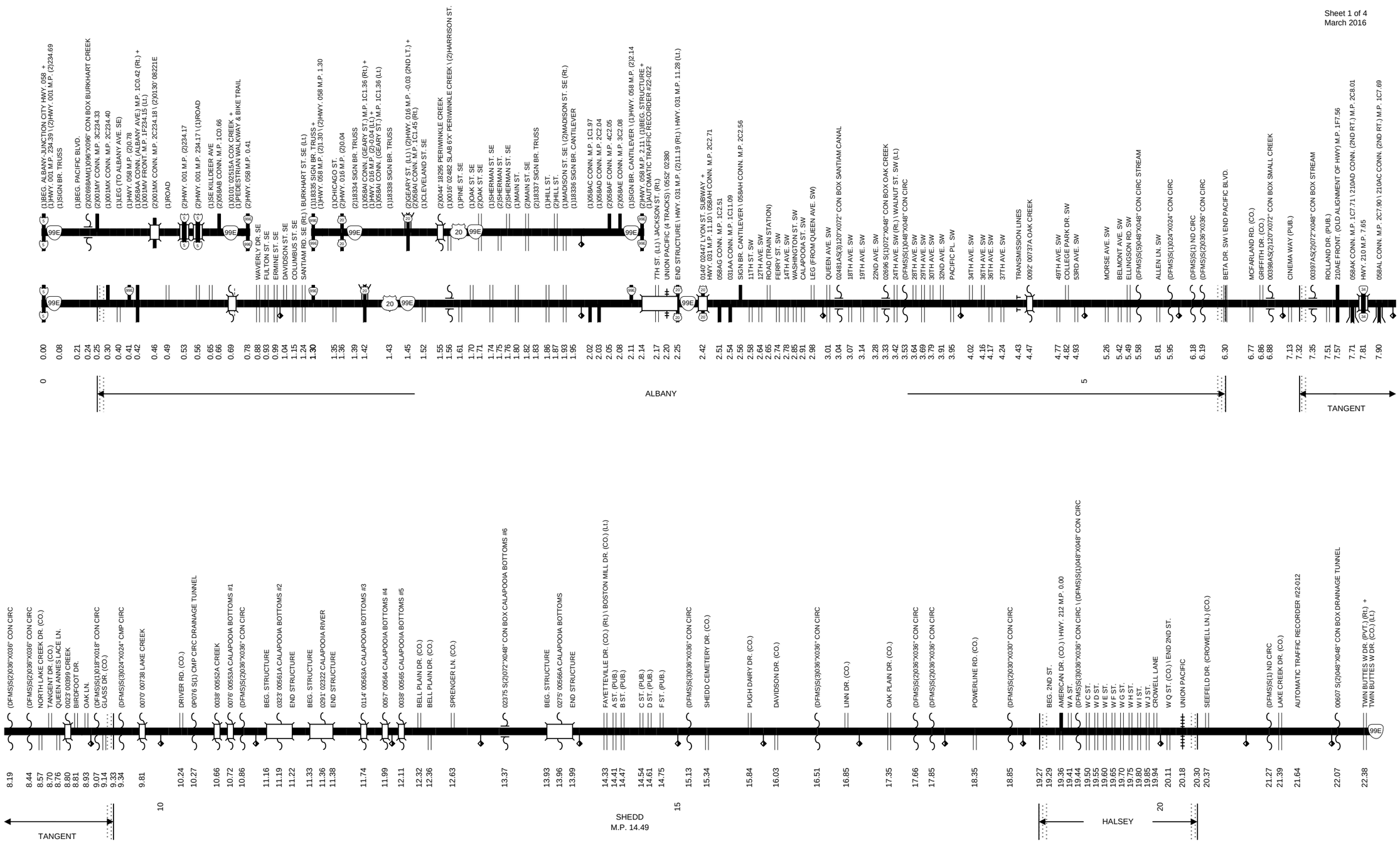

This product is for informational purposes only and may not be suitable for legal, engineering, or surveying purposes. This information is provided with the understanding that conclusions drawn from such information are the responsibility of the user.

Produced by Transportation Development Division / Road Inventory and Classification Services (503)986-3154

The same information displayed on the Straightline Charts is updated monthly and available in tabular form on ODOT's Internet site. Use the Highway Inventory Summary report for more detailed information.
http://www.oregon.gov/ODOT/TD/TDATA/Pages/rics/Highway_Reports.aspx
NOTE: Milepoints on Straightline Chart are not to scale.

Region 2 District 4

ALBANY-JUNCTION CITY HIGHWAY No. 58

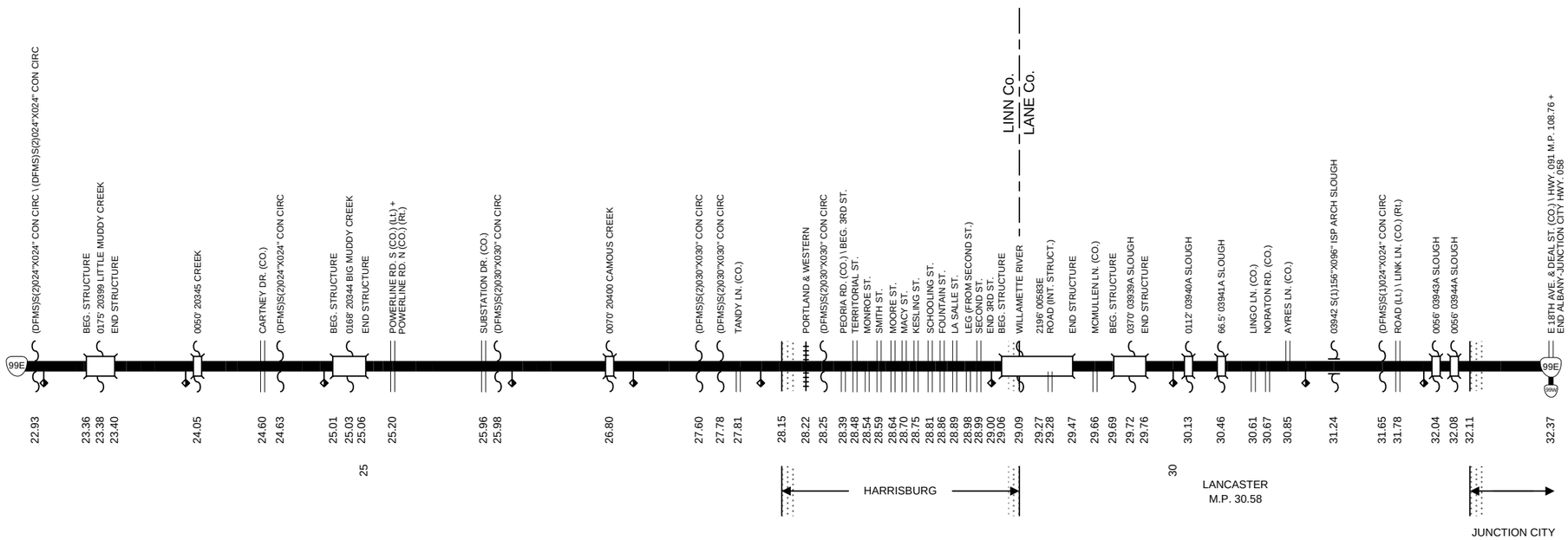

This product is for informational purposes only and may not be suitable for legal, engineering, or surveying purposes. This information is provided with the understanding that conclusions drawn from such information are the responsibility of the user.

Region 2 District 4

ALBANY-JUNCTION CITY HIGHWAY No. 58

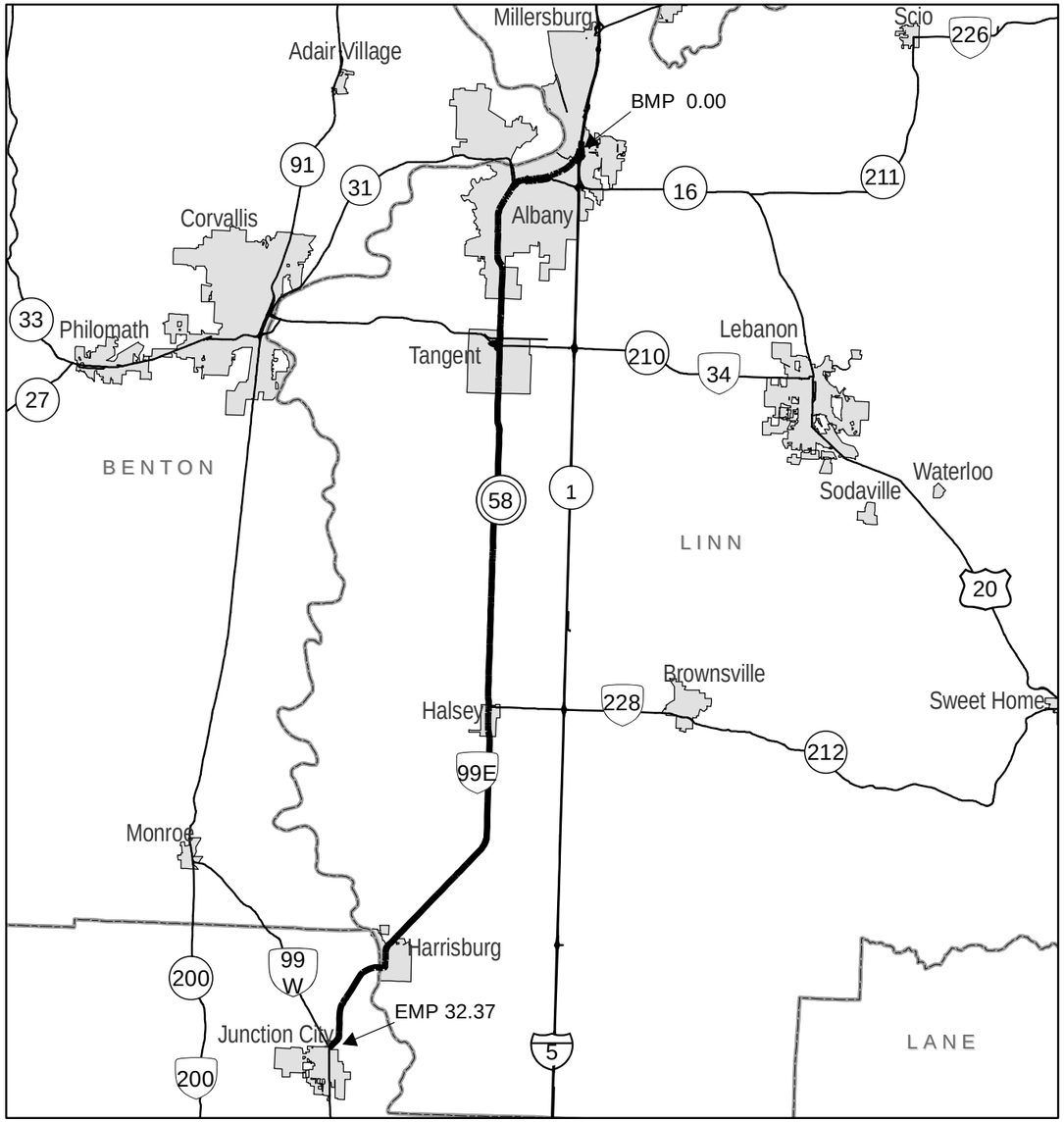

Legend

- Hwy 058
- State Highways
- County Boundary
- City Limits

Interstate, US Route, State Route Markers

State Highways

0 2 4 8 Miles

OLD SALEM RD. CONNECTION

hwy058_001

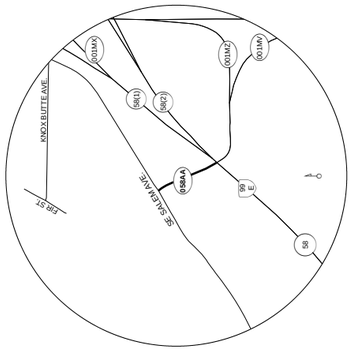

CONNECTION No. 1 (058AA)

0.42 HWY. 058 M.P. 0.42
0.45 LEG (FROM HWY. 058)
0.48 (DFMS)S(L)096"X096" ND CIRC PED PASS \ PEDESTRIAN WALKWAY
0.50 SALEM AVE. (CO.) (Rt.) \SALEM AVE. (Lt.)

Total Length 0.08 Miles

N. ALBANY INTCHGE. CONNECTION

hwy058_002

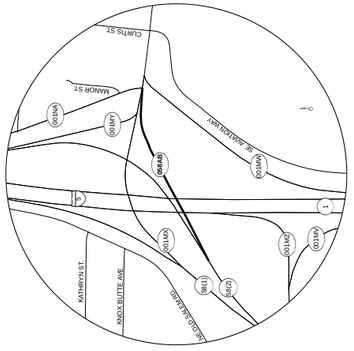

CONNECTION No. 1 (058AB)

0.66 HWY. 058 M.P. (2)0.66
0.69 (DFMS)S(3)030"X030" CON CIRC
0.76 HWY. 001 M.P. 234.16
0.78 HWY. 001 M.P. (2)234.16
0.95 001MX CONN. M.P. 2C234.08

Total Length 0.29 Miles

The same information displayed on the Straightline Charts is updated monthly and available in tabular form on ODOT's Internet site. Use the Highway Inventory Summary report for more detailed information.
http://www.oregon.gov/ODOT/TD/TDATA/Pages/rics/Highway_Reports.aspx.
NOTE: Milepoints on Straightline Chart are not to scale.

Note:
Jurisdiction of intersecting local roads as of:

Linn County	2015
Lane County	2015

This product is for informational purposes only and may not be suitable for legal, engineering, or surveying purposes. This information is provided with the understanding that conclusions drawn from such information are the responsibility of the user.

Region 2 District 4

ALBANY-JUNCTION CITY HIGHWAY No. 58

The same information displayed on the Straightline Charts is updated monthly and available in tabular form on ODOT's Internet site. Use the Highway Inventory Summary report for more detailed information.
http://www.oregon.gov/ODOT/TD/TDATA/Pages/rics/Highway_Reports.aspx
NOTE: Milepoints on Straightline Chart are not to scale.

ALBANY-CORVALLIS HWY CONNECTIONS

hwy058_005

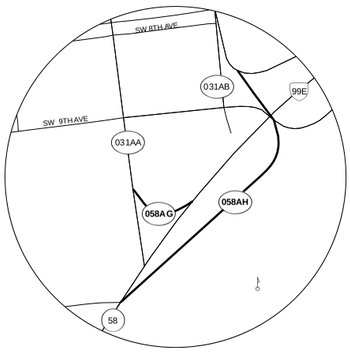

CONNECTION No. 1 (058AG)

2.51 ALBANY-CORVALLIS HWY CON 1 \ HWY. 058 M.P. 2.51
2.54 031AA CONN. M.P. 1C11.09

Total Length 0.03 Miles

CONNECTION No. 2 (058AH)

2.56 ALBANY-CORVALLIS HWY CON 2 \ HWY. 058 M.P. 2.56
2.58 SIGN BR. CANTILEVER
2.71 HWY. 031 M.P. 11.10 \ HWY. 058 M.P. 2.42
2.74 HWY. 031 M.P. (2)10.99

Total Length 0.18 Miles

GEARY ST. CONNECTION

hwy058_003

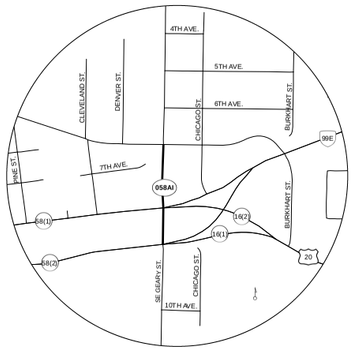

CONNECTION No. 1 (058AI)

1.30 HWY. 058 M.P. (2)1.45
1.31 SIGN BR. TRUSS
1.36 HWY. 016 M.P. (2)-0.04 (Rt.) +
HWY. 058 M.P. 1.42 (Lt.) \ HWY. 058 (2ND RT.) M.P. 1.42
1.45 SANTIAM RD. SE

Total Length 0.15 Miles

CORVALLIS-LEBANON HWY CONNECTIONS

hwy058_006

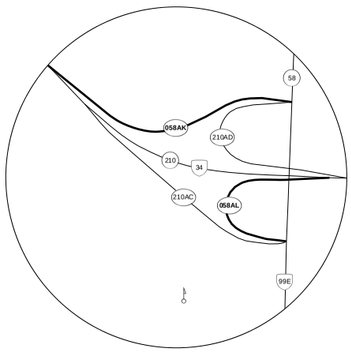

CONNECTION No. 1 (058AK)

7.71 CORVALLIS-LEBANON HWY CONN \ HWY. 058 M.P. 7.71
7.92 (DFMS)S(1) ND CIRC
7.96 (DFMS)S(1) ND CIRC
8.08 HWY. 210 M.P. 7.27

Total Length 0.37 Miles

CONNECTION No. 2 (058AL)

7.90 CORVALLIS-LEBANON HWY CONN \ HWY. 058 M.P. 7.90
8.10 BEG. STRUCTURE
8.12 0196' 09855 HWY 210 STRUCTURE \ HWY. 058 M.P. 7.81
8.14 END STRUCTURE
8.17 HWY. 210 M.P. 7.70

Total Length 0.27 Miles

N THURSTON CONNECTIONS

hwy058_004

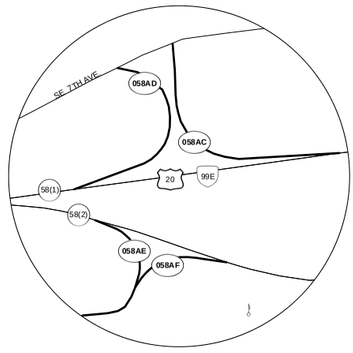

CONNECTION No. 1 (058AC)

1.97 HWY. 058 M.P. 2.02
2.02 7TH AVE

Total Length 0.05 Miles

CONNECTION No. 2 (058AD)

1.99 7TH AVE.
2.04 HWY. 058 M.P. 2.03

Total Length 0.05 Miles

CONNECTION No. 3 (058AE)

2.08 HWY. 058 M.P. (2)2.08
2.11 058AF CONN. M.P. 4C2.01

Total Length 0.03 Miles

CONNECTION No. 4 (058AF)

1.98 SE 9TH AVE. (BK)
2.01 058AE CONN. M.P. 3C2.11
2.05 HWY. 058 M.P. (2)2.05

Total Length 0.07 Miles

Sheet 4 of 4
March 2016

This product is for informational purposes only and may not be suitable for legal, engineering, or surveying purposes. This information is provided with the understanding that conclusions drawn from such information are the responsibility of the user.

Produced by Transportation Development Division / Road Inventory and Classification Services (503)986-3154