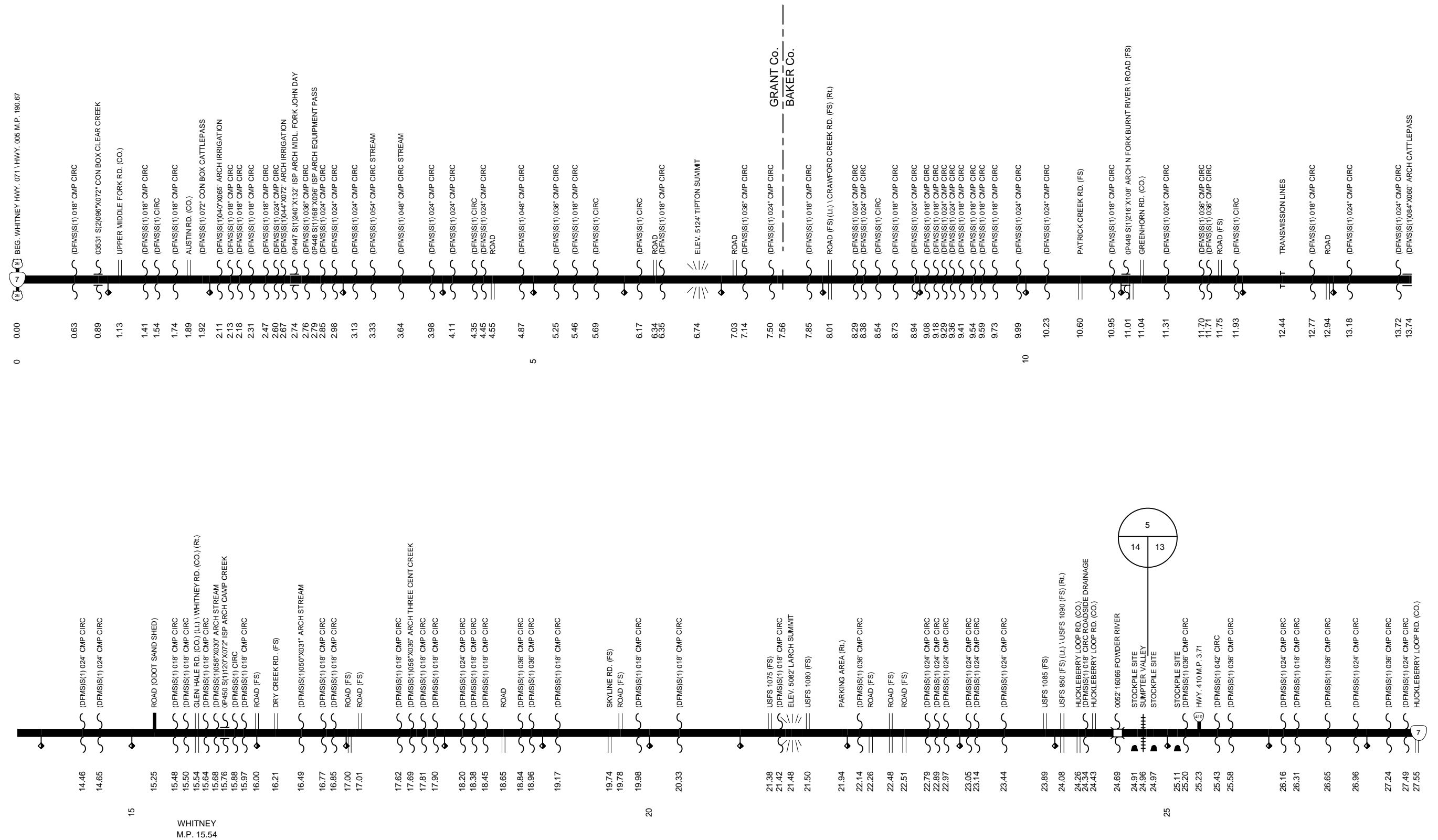


# Region 5 District 14 / District 13

# WHITNEY HIGHWAY No. 71

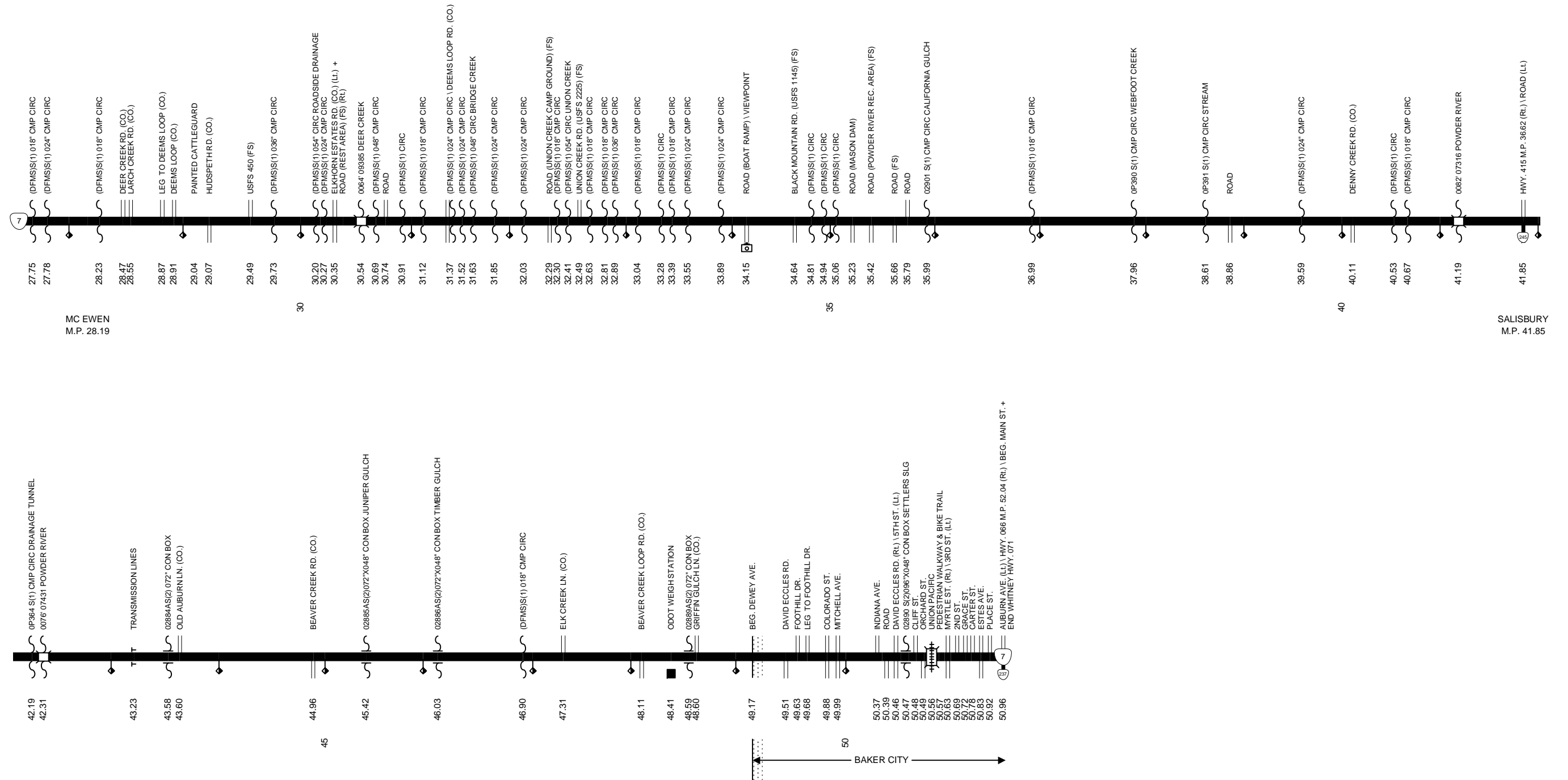
Sheet 1 of 3  
 April 2009



# Region 5 District 13

# WHITNEY HIGHWAY No. 71

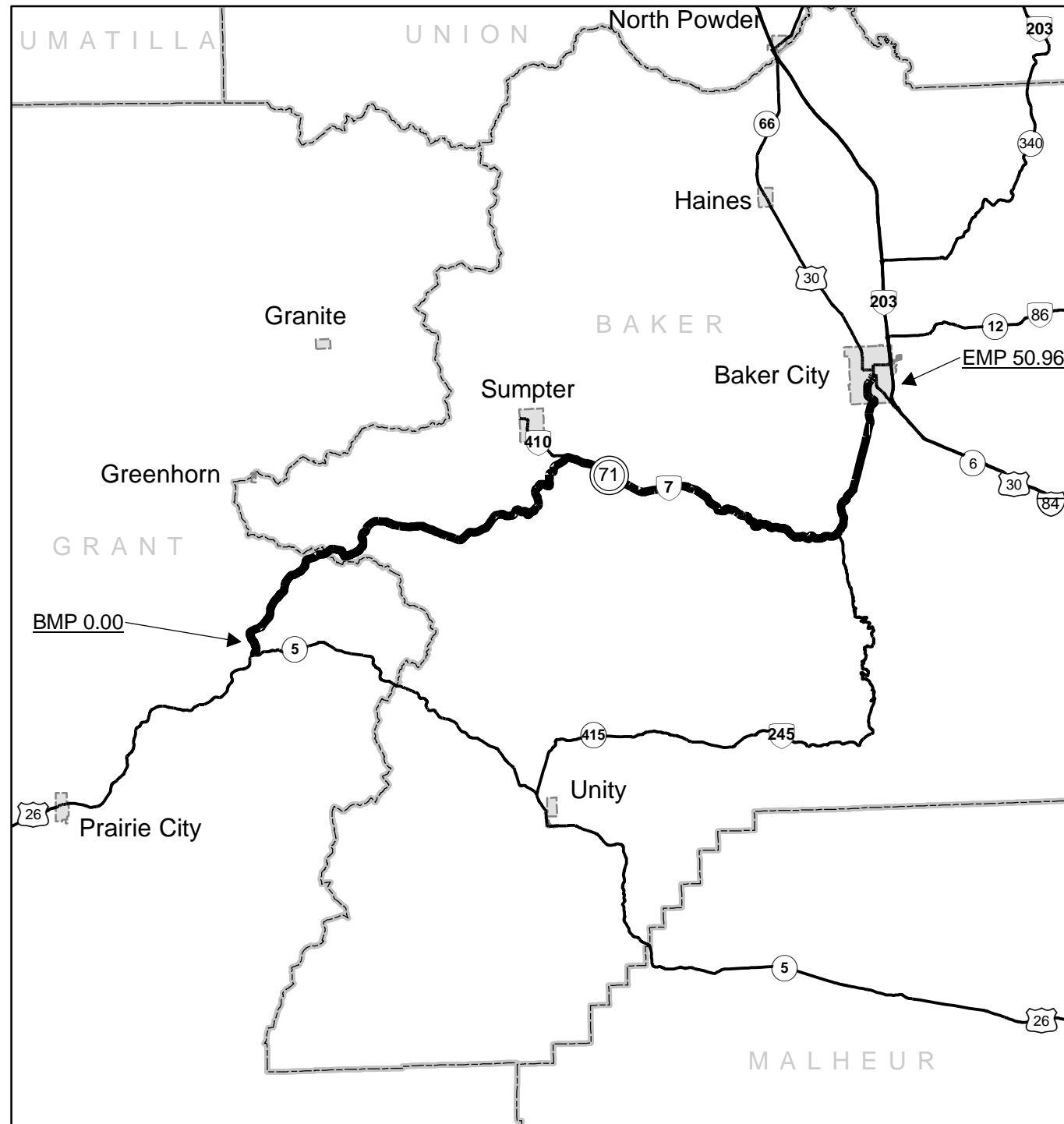
Sheet 2 of 3  
 April 2009



# Region 5 District 14 / District 13

# WHITNEY HIGHWAY No. 71

Sheet 3 of 3  
April 2009



**Legend**

- State Highway No. 71
- State Highways
- City Boundries
- County Boundries

Interstate, US Route, State Route Markers

State Highways

0 2.5 5 10 Miles

		Urban Area	
EQUATIONS: None	TOTAL MILEAGE	50.96	1.79
	Located Line	0.00	0.00
	Temporary Route	0.00	0.00
	Existing Highway	50.96	1.79
DUPLICATE MILEAGE: None	ADDITIONAL MILEAGE	0.00	
	Connections	0.00	
	Frontage Roads	0.00	
	EXCLUDED MILEAGE	0.00	
Note: Jurisdiction of intersecting local roads as of:			
	Baker County	2008	
	Grant County	2008	
	Located Line	0.00	
	Temporary Route	0.00	
	Roadway 2	0.00	