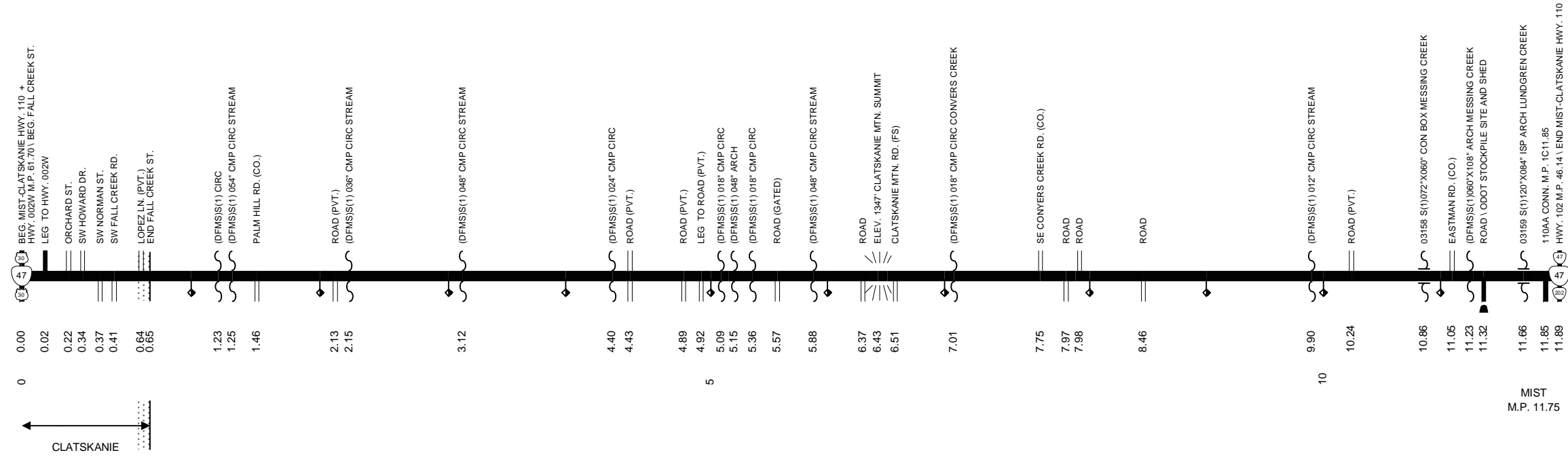


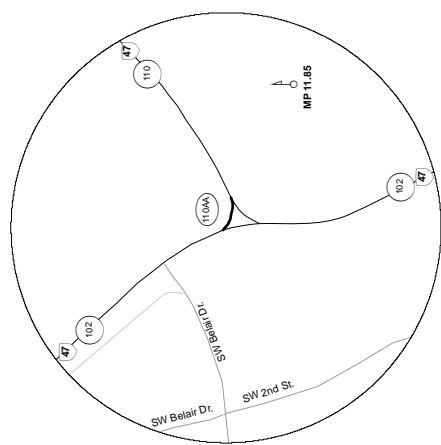
# Region 1 District 2A

# MIST-CLATSKANIE HIGHWAY No. 110

Sheet 1 of 2  
 January 2009



### NEHALEM HWY. CONNECTION



### CONNECTION No. 1 (110AA)

11.85 HWY. 110 M.P. 11.85  
 11.89 HWY. 102 M.P. 46.11


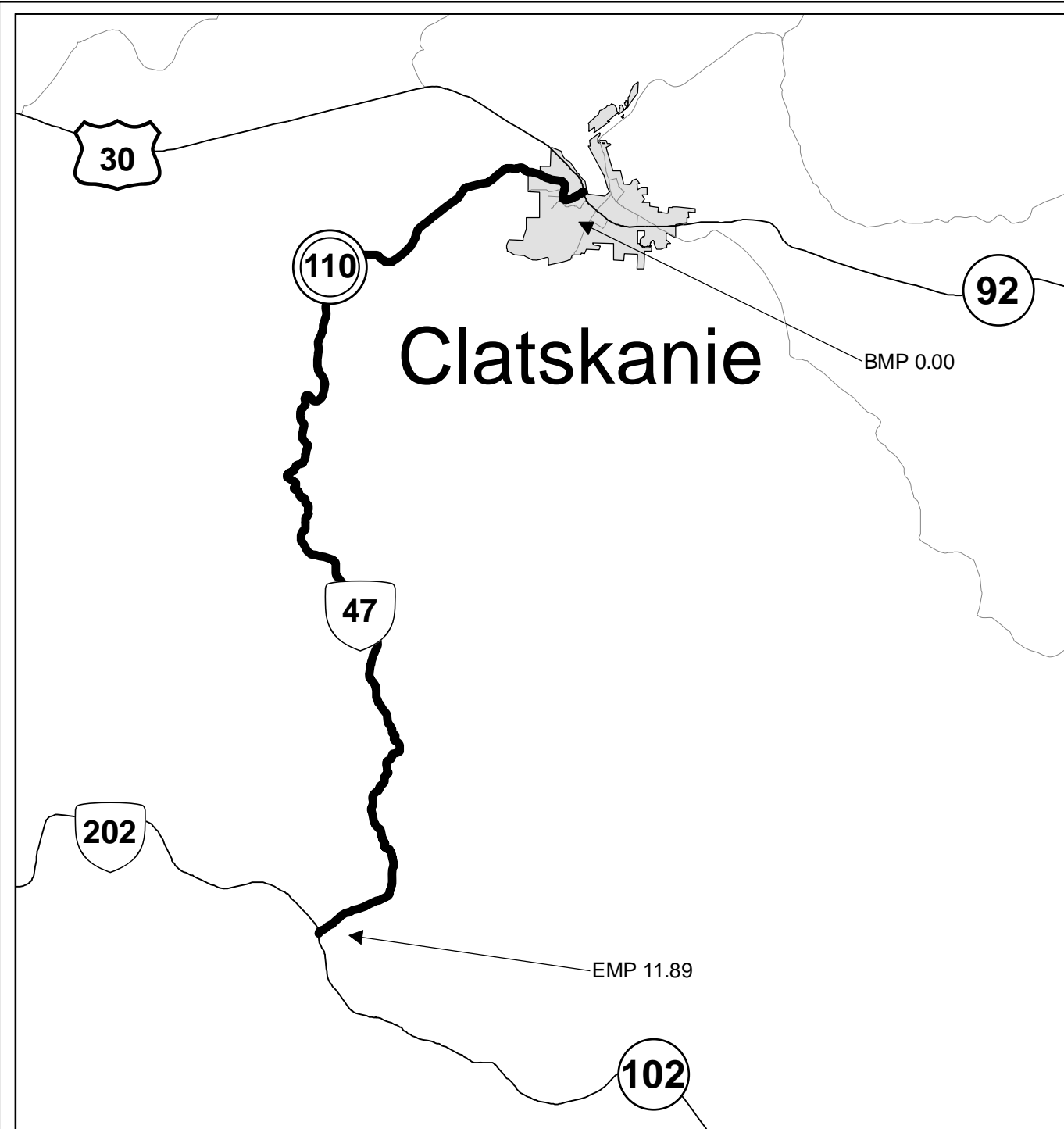


Total Length 0.04 Miles

## Region 1 District 2A

## MIST-CLATSKANIE HIGHWAY No. 110

Sheet 2 of 2  
 January 2009



		Urban Area	
EQUATIONS: None	TOTAL MILEAGE	11.89	0.00
	Located Line	0.00	0.00
	Temporary Route	0.00	0.00
DUPLICATE MILEAGE: None	Existing Highway	11.89	0.00
	ADDITIONAL MILEAGE	0.04	
	Connections	0.04	
Note: Jurisdiction of intersecting local roads as of: Columbia County 2007	Frontage Roads	0.00	
	EXCLUDED MILEAGE	0.00	
	Located Line	0.00	
	Temporary Route	0.00	
	Roadway 2	0.00	