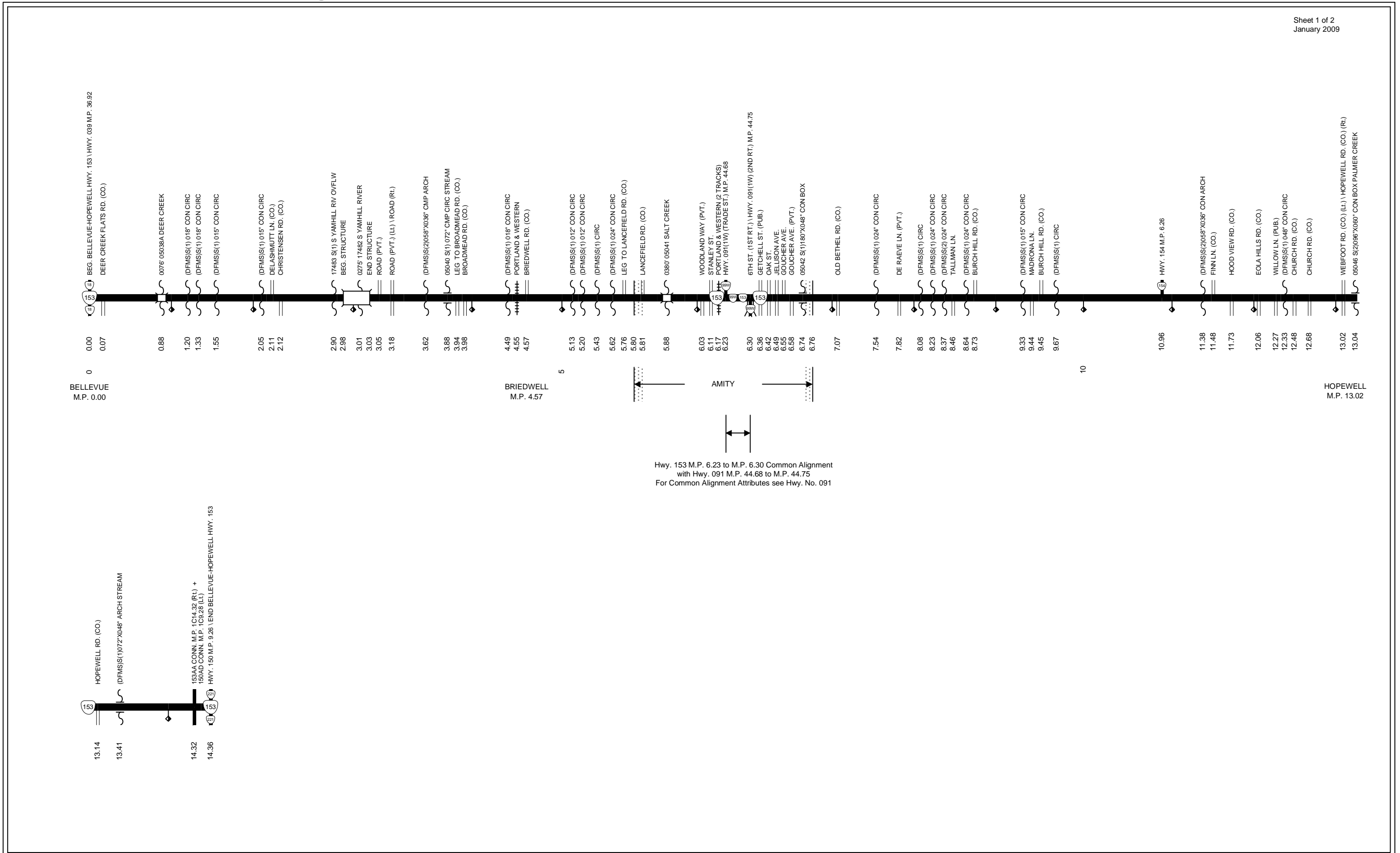


Region 2 District 3

BELLEVUE-HOPEWELL HIGHWAY No. 153

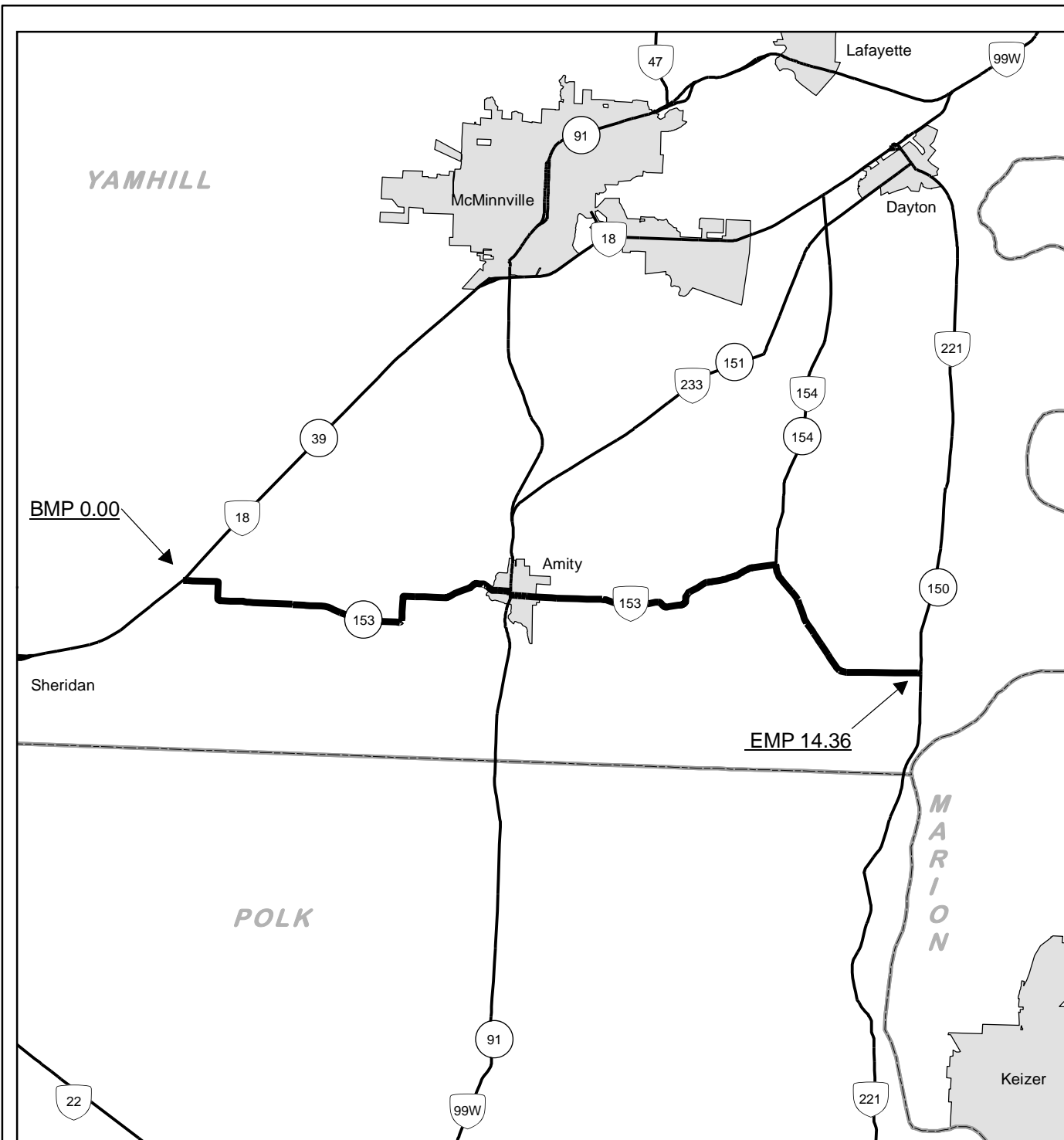


This product is for informational purposes only and may not be suitable for legal, engineering, or surveying purposes. This information is provided with the understanding that conclusions drawn from such information are the responsibility of the user.

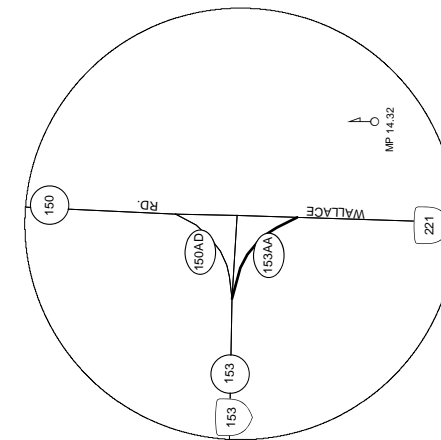
Region 2 District 3

BELLEVUE-HOPEWELL HIGHWAY No. 153

Sheet 2 of 2
January 2009



SALEM-DAYTON HWY. CONNECTION



CONNECTION No. 1 (153AA)

14.32
14.36



Total Length 0.04 Miles

Legend

- State Highway No. 153
- State Highways
- County Boundaries
- City Limits

Interstate, US Route, State Route Markers
 State Highways

0 1 2 4 Miles

EQUATIONS:			Urban Area
	None	TOTAL MILEAGE	14.36
	Located Line	0.00	0.00
	Temporary Route	0.00	0.00
	Existing Highway	14.36	0.00
	ADDITIONAL MILEAGE	0.04	
	Connections	0.04	
	Frontage Roads	0.00	
	EXCLUDED MILEAGE	0.00	
	Located Line	0.00	
	Temporary Route	0.00	
	Roadway 2	0.00	

Note:
Jurisdiction of intersecting local roads as of:
Yamhill County 2007