The same information displayed on the Straightline Charts is updated monthly and available in tabular form on ODOT's Internet site. Use the Highway Inventory Summary report for more detailed information.
http://www.oregon.gov/ODOT/TD/TDATA/Pages/rics/Highway_Reports.aspx
NOTE: Milepoints on Straightline Chart are not to scale.

Region 2 District 4

CORVALLIS-LEBANON HIGHWAY No. 210

Sheet 1 of 3
August 2016

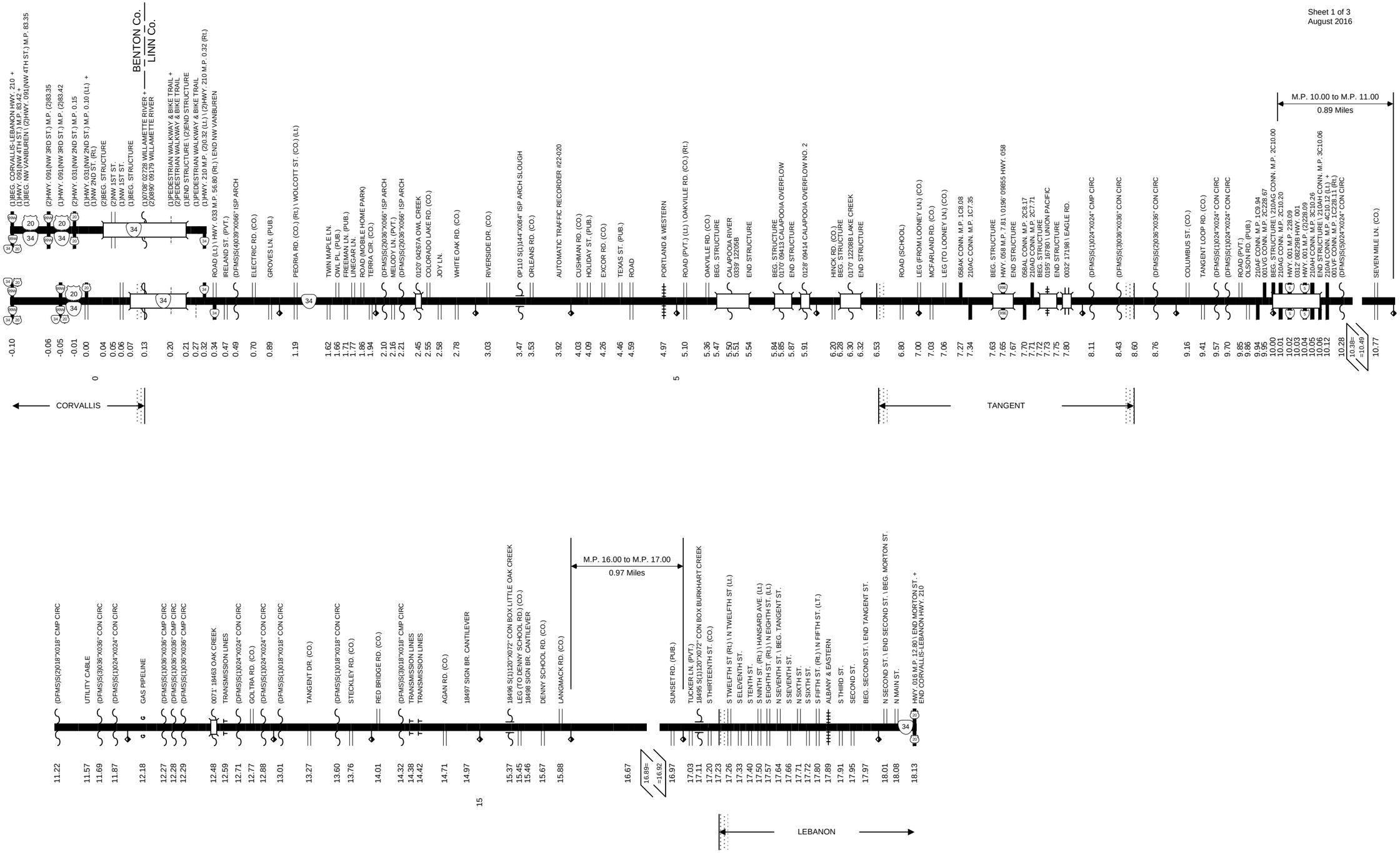

This product is for informational purposes only and may not be suitable for legal, engineering, or surveying purposes. This information is provided with the understanding that conclusions drawn from such information are the responsibility of the user.

Sheet 2 of 3
August 2016

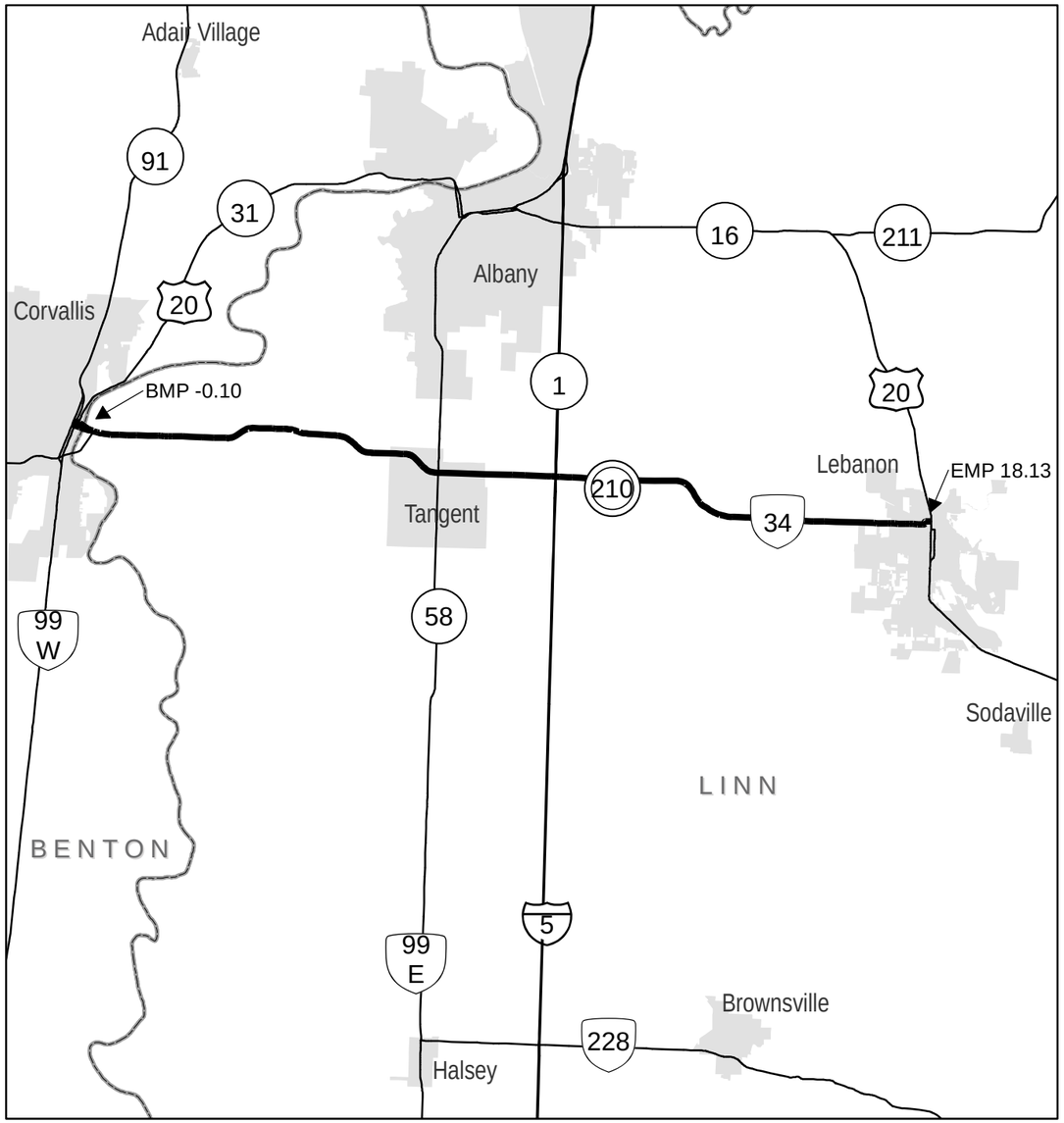

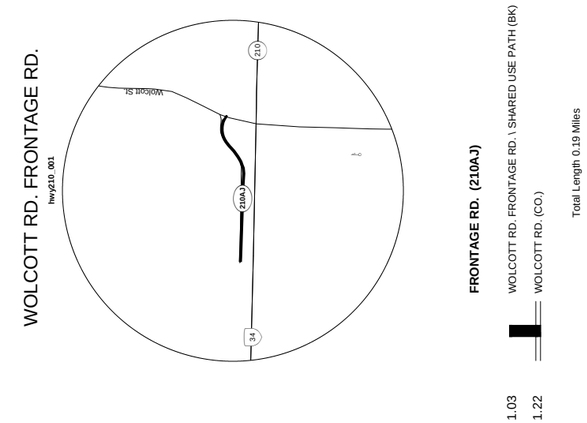

Legend

- State Highway No. 210
- State Highways
- County Boundary
- City Limit

Interstate, US Route, State Route Markers

State Highways

0 1 2 4 Miles

The same information displayed on the Straightline Charts is updated monthly and available in tabular form on ODOT's Internet site. Use the Highway Inventory Summary report for more detailed information.
http://www.oregon.gov/ODOT/TD/TDATA/Pages/rics/Highway_Reports.aspx.
NOTE: Milepoints on Straightline Chart are not to scale.

Note:
Jurisdiction of intersecting local roads as of:

Benton County	2016
Linn County	2016

This product is for informational purposes only and may not be suitable for legal, engineering, or surveying purposes. This information is provided with the understanding that conclusions drawn from such information are the responsibility of the user.

Region 2 District 4

CORVALLIS-LEBANON HIGHWAY No. 210

OLD ALIGNMENT FRONTAGE RD.

hwy210_002

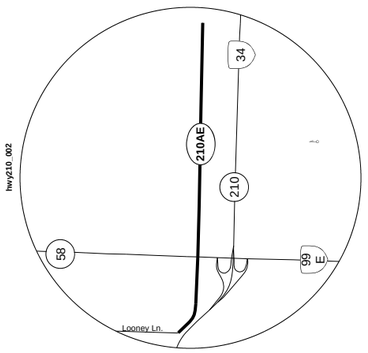

FRONTAGE RD. (210AE)

7.03	OLD ALIGNMENT FRONTAGE RD \ LOONEY LN (CO.)
7.25	MCFARLAND RD. (CO.)
7.56	HWY. 058 M.P. 7.57
7.65	UNION PACIFIC (PORTLAND & WESTERN)
8.06	(DFMS)S(1) ND CIRC
8.49	(DFMS)S(1)048"X072" ND ARCH
9.07	COLUMBUS ST. (CO.)

Total Length 2.04 Miles

ALBANY-JCT. CITY HWY. CONNECTIONS

hwy210_003

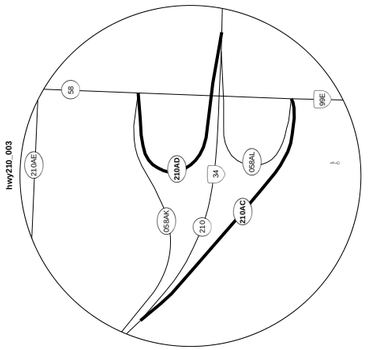

CONNECTION No. 1 (210AC)

7.35	ALBANY-JCT. CITY HWY. # 1 \ HWY. 210 M.P. 7.34
7.69	HWY. 058 M.P. 7.90

Total Length 0.34 Miles

CONNECTION No. 2 (210AD)

7.71	ALBANY-JCT. CITY HWY. # 2 \ HWY. 210 M.P. 7.71
7.75	BEG. STRUCTURE
7.77	0198' 09855 \ HWY. 058 M.P. 7.65
7.79	END STRUCTURE
8.01	HWY. 058 M.P. 7.71

Total Length 0.30 Miles

PACIFIC HWY CONNECTIONS

hwy210_004

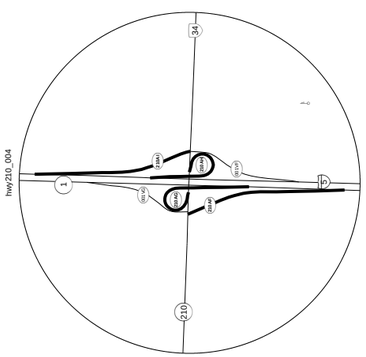

CONNECTION No. 1 (210AF)

9.94	HWY. 210 M.P. 9.94
10.01	(DFMS)S(2)030"X030" CON CIRC
10.29	(DFMS)M(1)X15"X015" CON CIRC RDSIDE DRNG
10.38	HWY. 001 M.P. 227.66

Total Length 0.44 Miles

CONNECTION No. 2 (210AG)

10.00	HWY. 210 M.P. 10.00
10.20	HWY. 210 M.P. 10.01
10.23	(DFMS)M(1)X30"X030" CON CIRC RDSIDE DRNG(2)
10.26	(DFMS)M(1)X15"X015" CON CIRC RDSIDE DRNG
10.30	HWY. 001 M.P. 227.99

Total Length 0.30 Miles

CONNECTION No. 3 (210AH)

10.06	HWY. 210 M.P. 10.06
10.26	HWY. 210 M.P. 10.05
10.36	HWY. 001 M.P. (2)228.20

Total Length 0.30 Miles

CONNECTION No. 4 (210AI)

10.12	HWY. 210 M.P. 10.12
10.26	(DFMS)S(3)X42"X042" CON CIRC
10.56	HWY. 001 M.P. (2)228.52

Total Length 0.44 Miles

This product is for informational purposes only and may not be suitable for legal, engineering, or surveying purposes. This information is provided with the understanding that conclusions drawn from such information are the responsibility of the user.