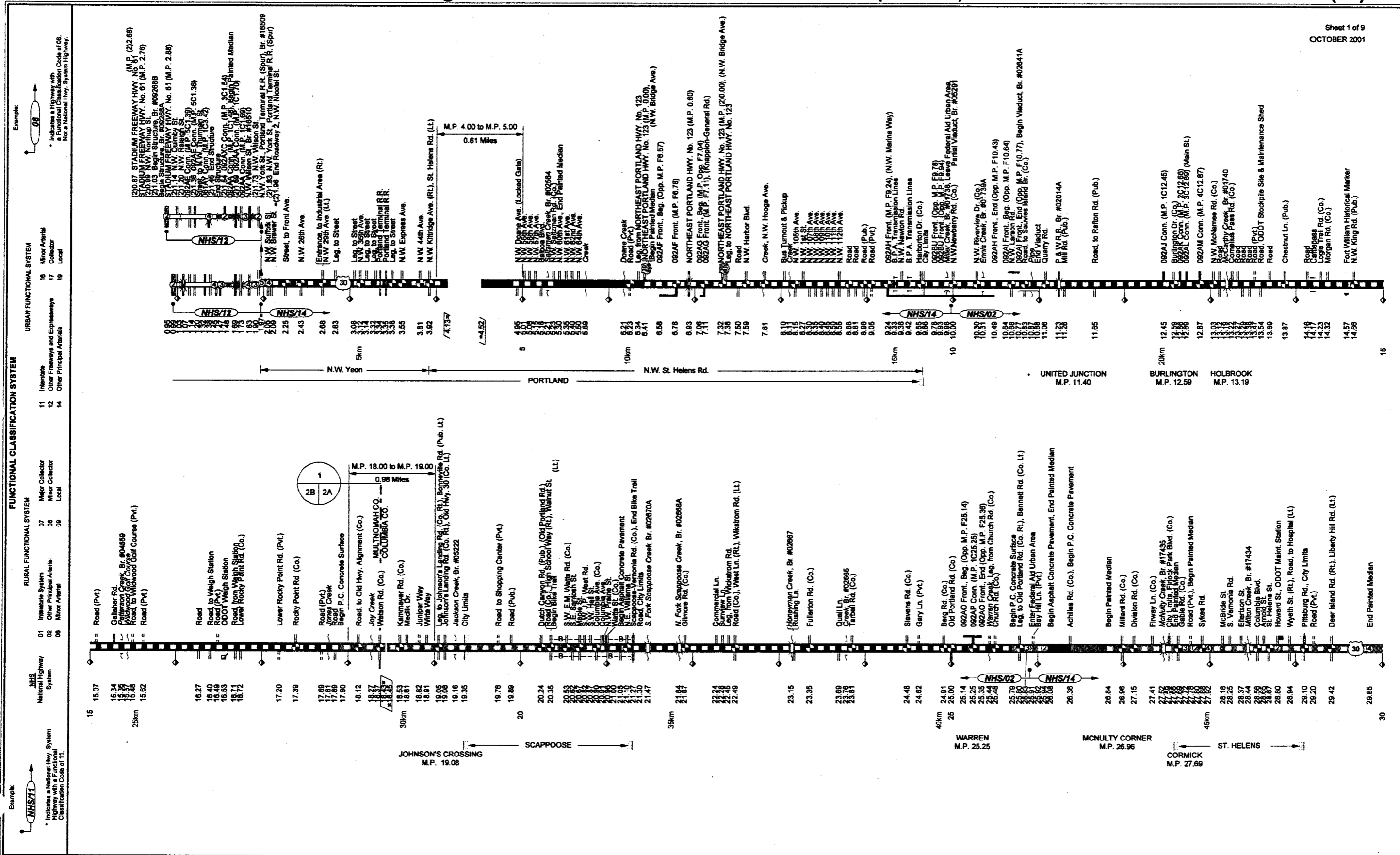


Region 1 District 2A
Region 1 District 2B

The same information displayed on the Straightline Charts is updated monthly and available in tabular form on ODOT's Internet site. <http://www.odot.state.or.us/TransView/highwayreports/index.cfm>

(LOWER) COLUMBIA RIVER HIGHWAY No. 2W (92)

Sheet 1 of 9
OCTOBER 2001



FUNCTIONAL CLASSIFICATION SYSTEM

URBAN FUNCTIONAL SYSTEM

- 19 Minor Arterial
- 17 Collector
- 16 Local

RURAL FUNCTIONAL SYSTEM

- 11 Interstate
- 12 Other Freeways and Expressways
- 14 Other Principal Arterials
- 07 Major Collector
- 08 Minor Collector
- 06 Local

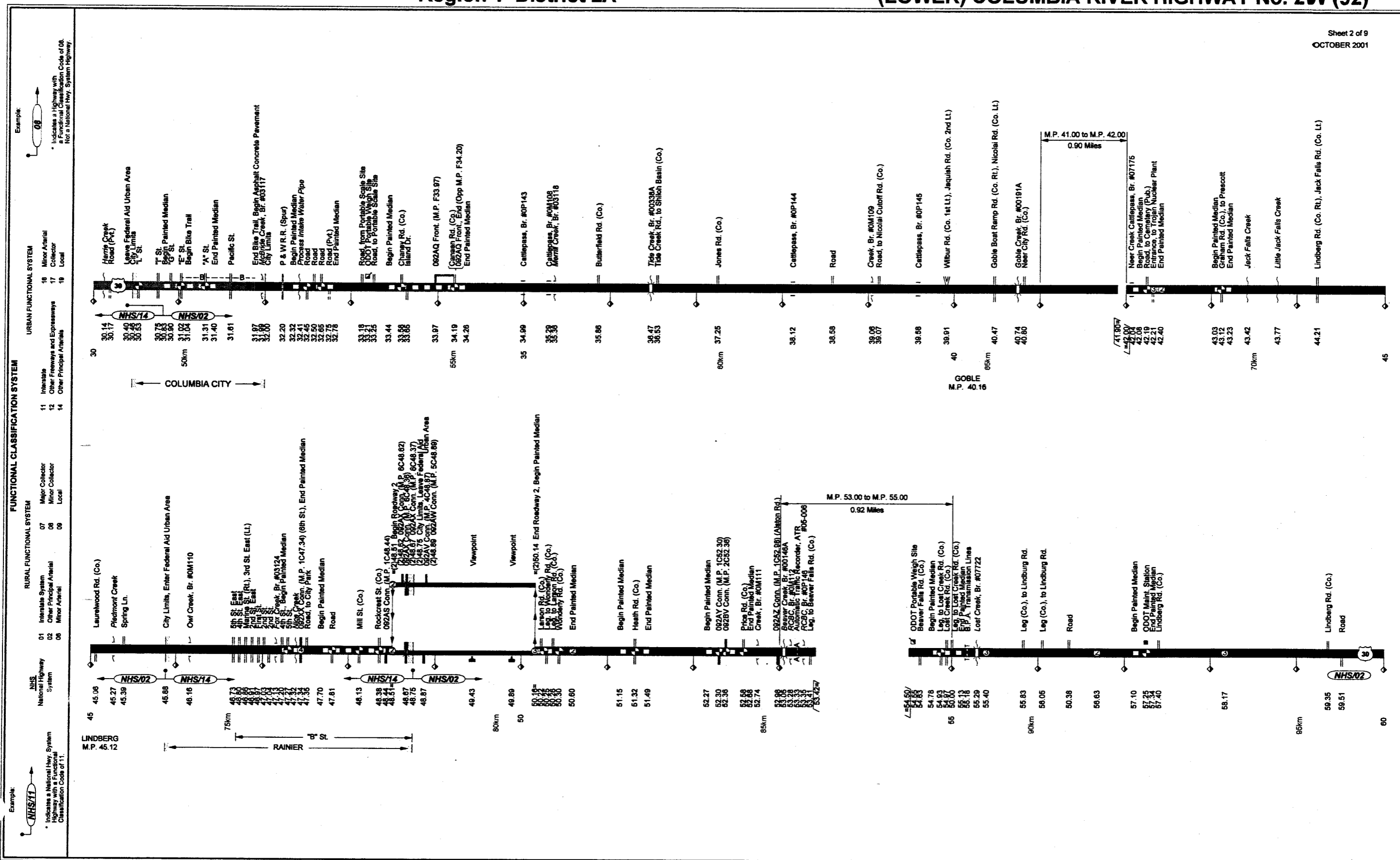
NHS National Highway System

- 01 Interstate System
- 02 Other Principal Arterial
- 06 Minor Arterial

Example: indicates a National Hwy. System Highway. indicates a National Hwy. System Highway with a Functional Classification Code of 11.

Region 1 District 2A

(LOWER) COLUMBIA RIVER HIGHWAY No. 2W (92)

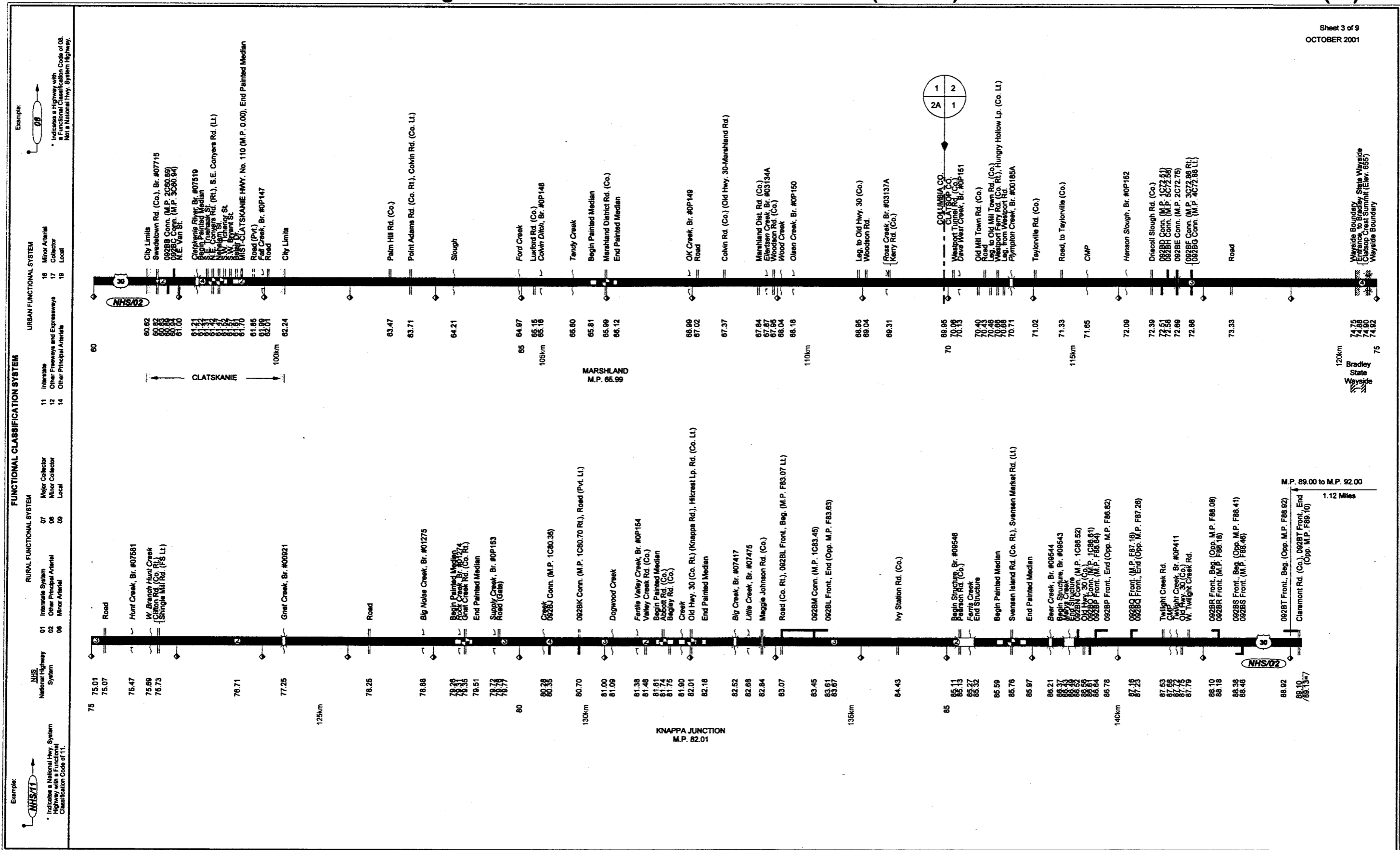


Region 2 District 1
Region 1 District 2A

The same information displayed on the Straightline Charts is updated monthly and available in tabular form on ODOT's Internet site. <http://www.odot.state.or.us/TransView/highwayreports/index.cfm>

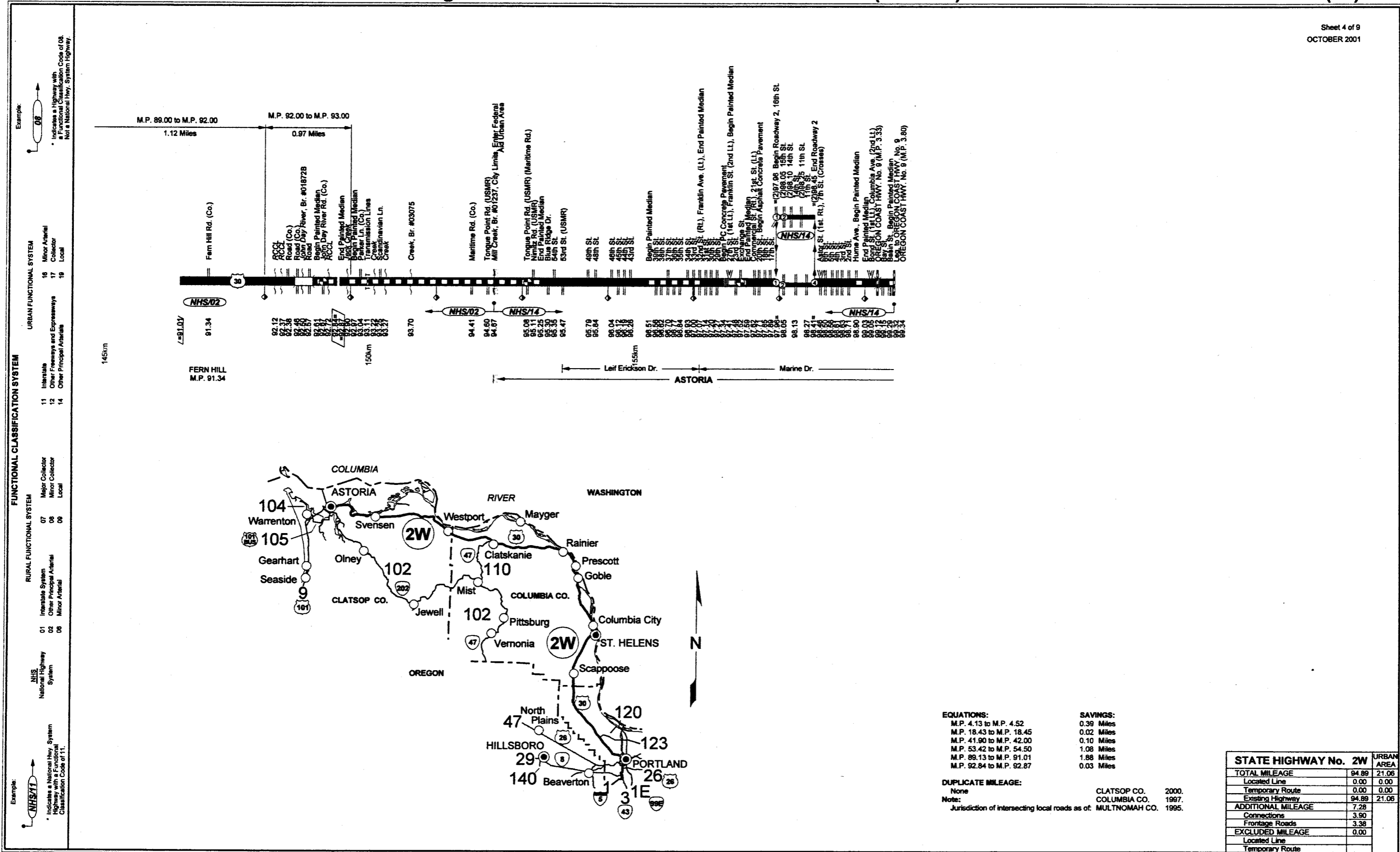
(LOWER) COLUMBIA RIVER HIGHWAY No. 2W (92)

Sheet 3 of 9
OCTOBER 2001



Region 2 District 1

(LOWER) COLUMBIA RIVER HIGHWAY No. 2W (92)



EQUATIONS:

- M.P. 4.13 to M.P. 4.52
- M.P. 18.43 to M.P. 18.45
- M.P. 41.90 to M.P. 42.00
- M.P. 53.42 to M.P. 54.50
- M.P. 89.13 to M.P. 91.01
- M.P. 92.84 to M.P. 92.87

SAVINGS:

- 0.39 Miles
- 0.02 Miles
- 0.10 Miles
- 1.08 Miles
- 1.88 Miles
- 0.03 Miles

DUPLICATE MILEAGE:

None

Note: Jurisdiction of intersecting local roads as of:

- CLATSOP CO. 2000.
- COLUMBIA CO. 1997.
- MULTNOMAH CO. 1995.

STATE HIGHWAY No. 2W		URBAN AREA
TOTAL MILEAGE	94.89	21.06
Located Line	0.00	0.00
Temporary Route	0.00	0.00
Existing Highway	94.89	21.06
ADDITIONAL MILEAGE	7.28	
Connections	3.90	
Frontage Roads	3.38	
EXCLUDED MILEAGE	0.00	
Located Line		
Temporary Route		