The same information displayed on the Straightline Charts is updated monthly and available in tabular form on ODOT's Internet site. Use the Highway Inventory Summary report for more detailed information.
http://www.oregon.gov/ODOT/TD/TDATA/Pages/rics/Highway_Reports.aspx
NOTE: Milepoints on Straightline Chart are not to scale.

Region 4 District 11

WARNER HIGHWAY No. 431

Sheet 1 of 4
December 2016

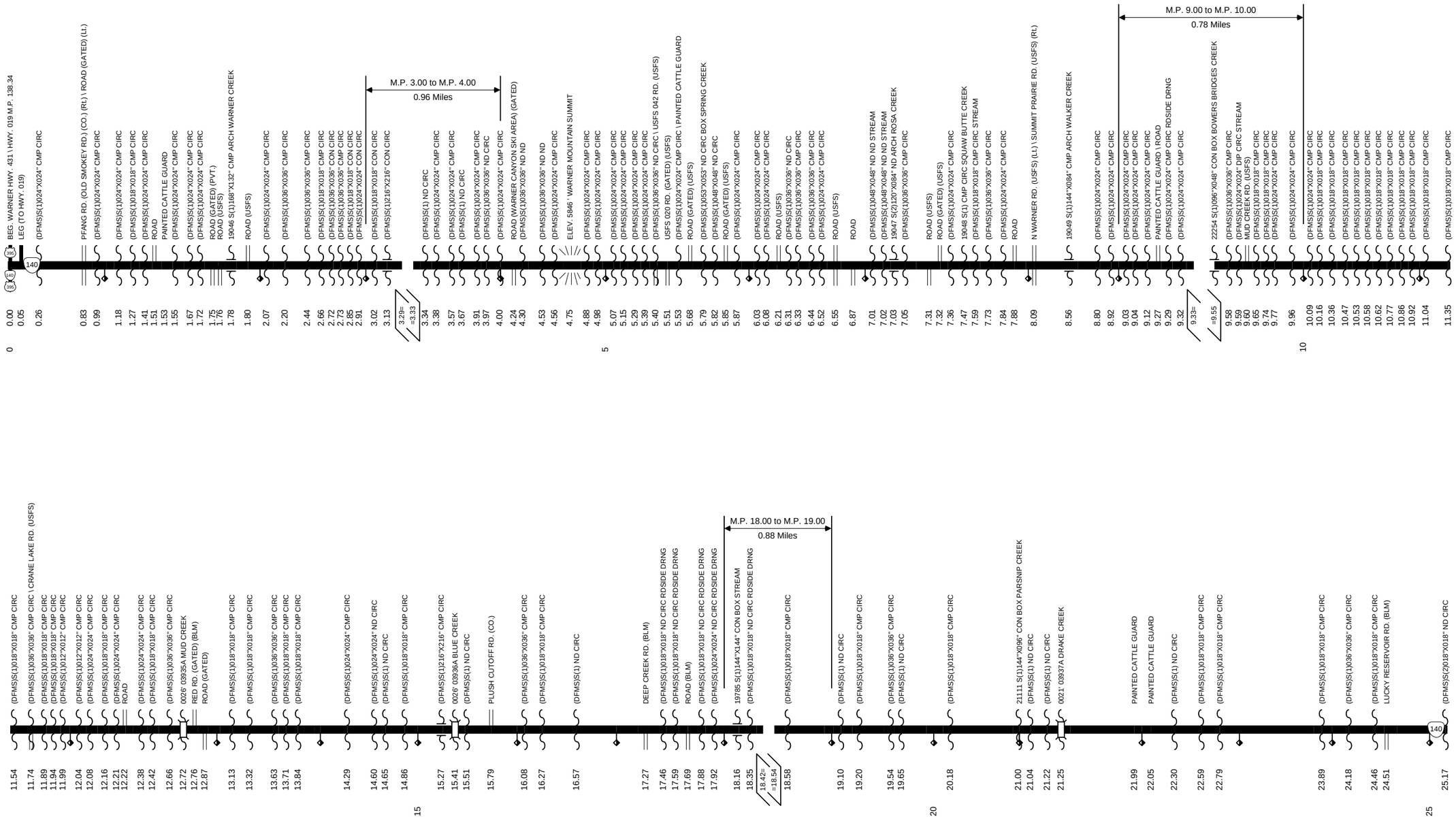

This product is for informational purposes only and may not be suitable for legal, engineering, or surveying purposes. This information is provided with the understanding that conclusions drawn from such information are the responsibility of the user.

The same information displayed on the Straightline Charts is updated monthly and available in tabular form on ODOT's Internet site. Use the Highway Inventory Summary report for more detailed information.
http://www.oregon.gov/ODOT/TD/TDATA/Pages/rics/Highway_Reports.aspx
NOTE: Milepoints on Straightline Chart are not to scale.

Region 4 District 11

WARNER HIGHWAY No. 431

Sheet 2 of 4
December 2016

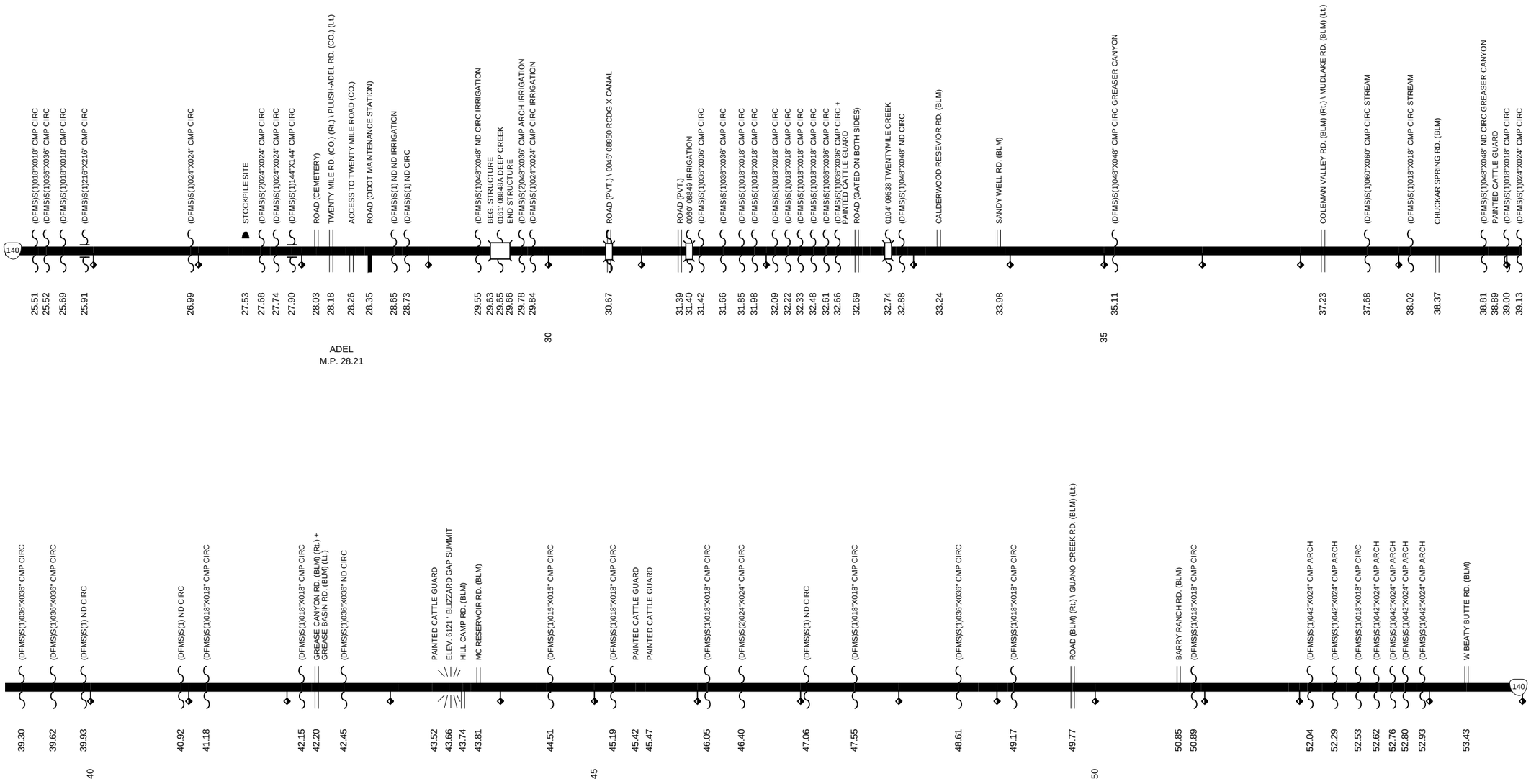

This product is for informational purposes only and may not be suitable for legal, engineering, or surveying purposes. This information is provided with the understanding that conclusions drawn from such information are the responsibility of the user.

The same information displayed on the Straightline Charts is updated monthly and available in tabular form on ODOT's Internet site. Use the Highway Inventory Summary report for more detailed information.
http://www.oregon.gov/ODOT/TD/TDATA/Pages/rics/Highway_Reports.aspx
NOTE: Milepoints on Straightline Chart are not to scale.

Region 4 District 11

WARNER HIGHWAY No. 431

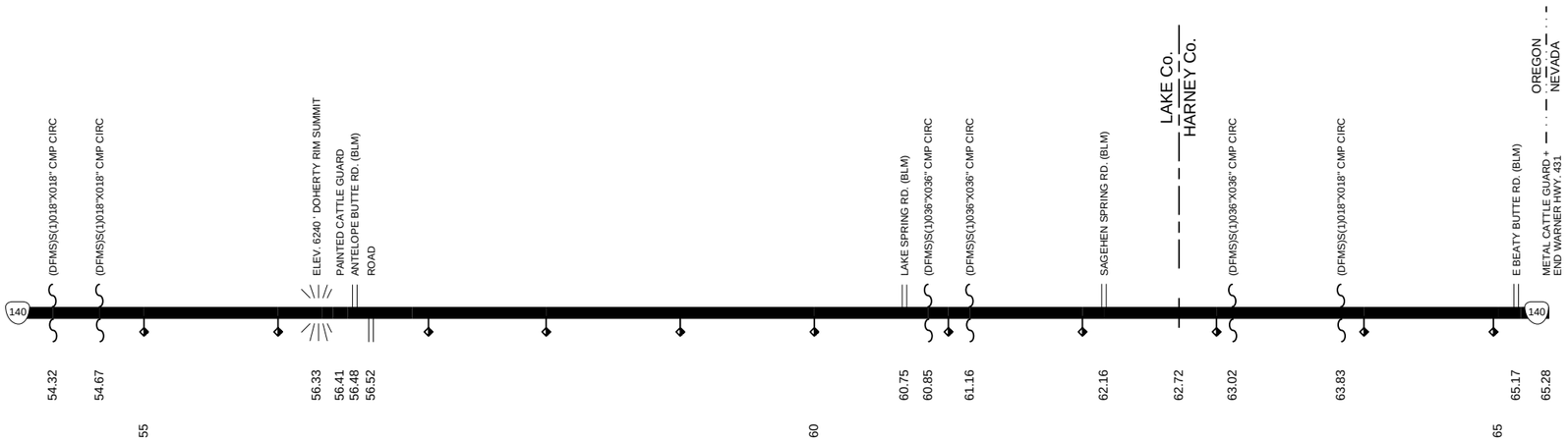

This product is for informational purposes only and may not be suitable for legal, engineering, or surveying purposes. This information is provided with the understanding that conclusions drawn from such information are the responsibility of the user.

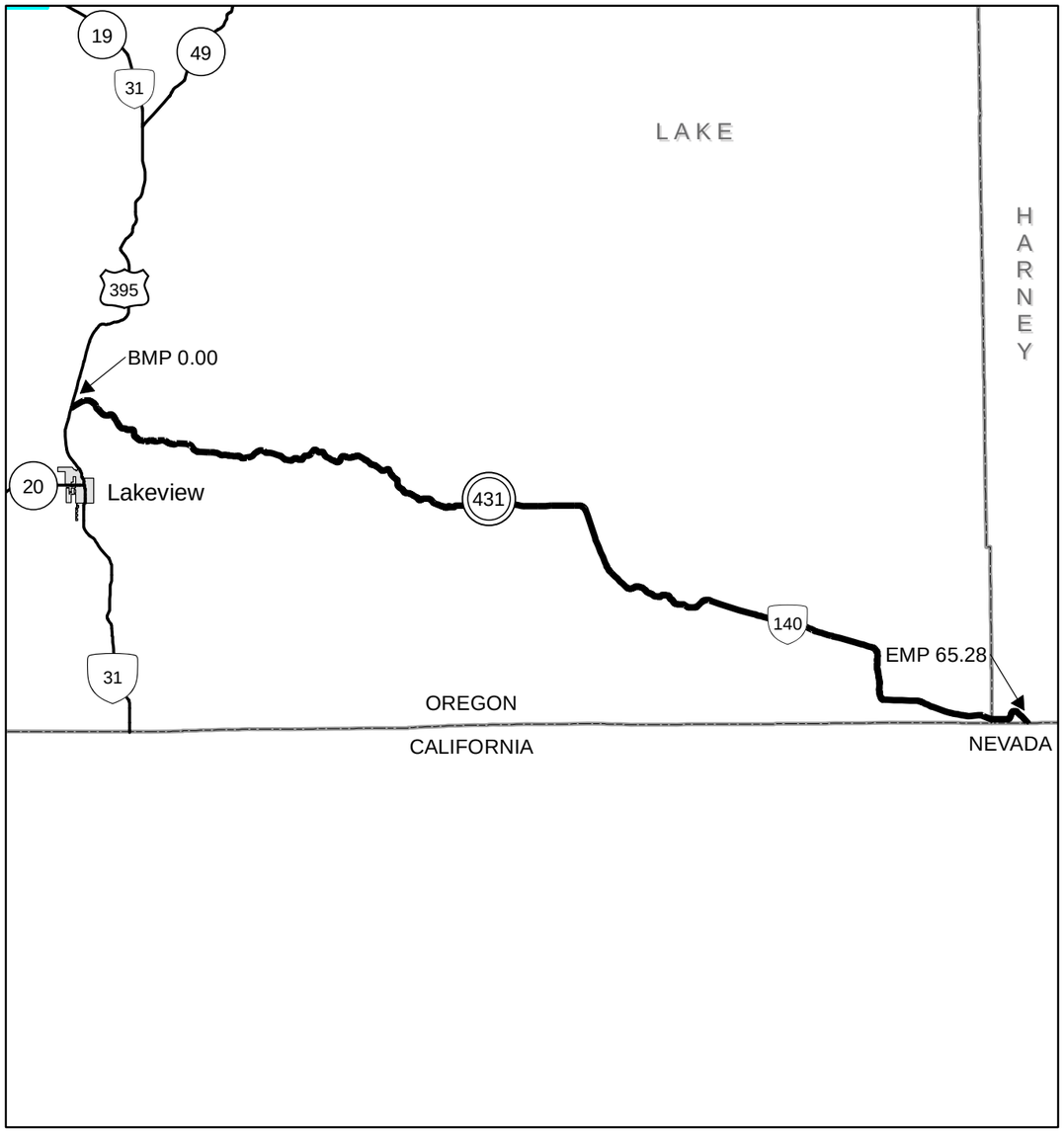

Legend

- State Highway No. 431
- State Highways
- County Boundaries
- City Boundaries

Interstate, US Route, State Route Markers

State Highways

0 3 6 12 Miles

The same information displayed on the Straightline Charts is updated monthly and available in tabular form on ODOT's Internet site. Use the Highway Inventory Summary report for more detailed information.
http://www.oregon.gov/ODOT/TD/TDATA/Pages/rics/Highway_Reports.aspx.
NOTE: Milepoints on Straightline Chart are not to scale.

Note:
Jurisdiction of intersecting local roads as of:

Lake County	2016
Harney County	2016

This product is for informational purposes only and may not be suitable for legal, engineering, or surveying purposes. This information is provided with the understanding that conclusions drawn from such information are the responsibility of the user.