TRANSPORTATION DEVELOPMENT DIVISION

2015 TRANSPORTATION VOLUME TABLES

Published by

Transportation Data Section
Transportation Systems Monitoring Unit

September 2016

2015 TRANSPORTATION VOLUME TABLES

OREGON DEPARTMENT OF TRANSPORTATION

TRANSPORTATION DATA SECTION

TRANSPORTATION SYSTEMS MONITORING UNIT

555 13TH STREET N.E., SUITE #2

SALEM, OR. 97301-4178

September 2016

TABLE OF CONTENTS

Page

Internet Access, Publication Cost, Information Telephone Number..... ……3

Introduction 5

2015 Trend Data.....9

Section I

Introduction to Urban and Rural Traffic Volumes on the State Highway System .....…11

Cross Reference Table I – ODOT State Highway Numbers coincident with Highway Route Numbers…….....11

Cross Reference Table II – Interstate Route Numbers coincident with State Highway Numbers..... .15

Cross Reference Table III – US and Oregon Route Numbers coincident with State Highway Numbers.....16

Traffic Counting Schedule on the State Highway System. 22

Map of State Highway System and Principle Routes..... . 25

Section II

Tabulation of Traffic Volumes on State Highways… 27

Section III

Introduction to Interchange Ramp Volume Diagrams…..... 145

Pacific Highway No. 1 (I-5).. 147

Columbia River Highway No. 2 and Old Oregon Trail No. 6 (I-84)..... . 167

The Dalles-California Highway No. 4 (US97), the Bend Parkway section in Bend..... . 183

Sunset Highway No. 47 (US26) from Wilson River Highway No. 37 (OR 6) east to Stadium Freeway Highway No. 61 (I-405) in Portland… 187

Stadium Freeway Highway No. 61 (I-405)…..... 191

TABLE OF CONTENTS (Continued)

East Portland Freeway Highway No. 64 (I-205)…..... 195

Belt Line Highway No. 69 (OR569)… 201

McNary Highway No. 70 (I-82)…..... 205

Beaverton – Tigard Highway No. 144 (OR217)…..... 209

North Santiam Highway No. 162 (OR22)
(from I-5 to Stayton/Sublimity Exit)…… ..... …… 213

Eugene – Springfield Highway No. 227 (I-105 & OR126)…..... 217

Section IV

Introduction to Traffic Trends at Automatic Traffic Recorder Stations…..... 221

Map of Automatic Traffic Recorder Stations…..... 223

Summary of Traffic Trends at Automatic Traffic Recorder Stations and
Automatic Vehicle Classification Stations…..... 225

Glossary… 317

INTERNET ACCESS
PUBLICATION COST
PHONE NUMBERS FOR INFORMATION

The 1986 through 2015 Transportation Volume Tables can be viewed online at:
http://www.oregon.gov/ODOT/TD/TDATA/Pages/tsm/tvt.aspx
(Then click on link: Traffic Volume Tables)

The 1998 through 2015 Traffic Volumes and Vehicle Classification data can be viewed online at:
http://highway.odot.state.or.us/cf/highwayreports/traffic_parms.cfm

Beginning in 2012, the printed Transportation Volume Tables are only available in a 3-hole punched loose leaf format. A PDF copy is also available for download at:

http://www.oregon.gov/ODOT/TD/TDATA/Pages/tsm/tvt_publication.aspx

The 2015 Transportation Volume Tables are available in two formats, a printed copy for $16.00 or a CD for $5.00. A Traffic Flow Map is included on the CD or a separate paper copy can be purchased for $5.00.

To purchase any of these publications:
1) Make a check payable to "Oregon Department of Transportation (ODOT)".
2) List which publication(s) you want sent.
3) List where and to whom you would like the documents sent.
4) Send this information to:

Oregon Department of Transportation
Transportation Systems Monitoring Unit
555 - 13th Street NE, Suite #2
Salem OR 97301-4178

If you would like additional information regarding the Transportation Volume Tables please call (503) 986-4147.

INTRODUCTION

This publication is compiled and edited annually by the Transportation Systems Monitoring Unit and contains the following traffic count information:

The *state highway numbering system* has carried three highway numbers for many years that had a directional suffix. As ODOT has grown more dependent on databases, the three highway numbering systems were often entered using the ODOT Highway Numbers instead. In the Transportation Volume Tables, the highways are shifted to the order corresponding to the ODOT Highway Number, rather than the old designations. Pacific Highway East No. 1E (OR99E) will now be found as Highway 81. Pacific Highway West No. 1W (OR99W) will now be found as Highway 91. Lower Columbia River Highway No. 2W (US30) will now be found as Highway 92. The Highway Cross Reference tables will help figure out which ODOT Highway Number will have the data you are looking for.

The *AADT*'s provided in this publication are applicable for a given **range of milepoints**. Due to space constraints we are unable to indicate the beginning and ending milepoints for which the AADT's are applicable. For information about the ranges please contact the TSM Unit at the phone number listed.

The *Vehicle Classification* terminology in this publication is in accordance with those defined by the Federal Highway Administration (FHWA) and is as follows:

FHWA'S 13 VEHICLE CATEGORY CLASSIFICATION



Source: Federal Highway Administration.

Class 1: Motorcycles-Scooters -- All two or three-wheeled motorized vehicles. Typical vehicles in this category have saddle type seats and are steered by handle bars rather than a wheel. This category includes motorcycles, motor scooters, mopeds, motor-powered bicycles, and three-wheel motorcycles.

Class 2: Passenger Cars -- All sedans, coupes, station wagons, and minivans manufactured primarily for the purpose of carrying passengers. This includes passenger cars pulling recreational or other light trailers.

Class 3: Other Two-Axle, Four-Tire Single Unit Vehicles -- All two-axle, four-tire vehicles, other than passenger cars. Included in this classification are pickups, panels, vans, and other vehicles such as campers, motor homes, ambulances, hearses, and carryalls. Other two-axle, four-tire single unit vehicles pulling recreational or other light trailers are included in this classification.

Class 4: Buses -- All vehicles manufactured and licensed as traditional passenger-carrying buses with two axles and six tires or three or more axles. This category includes only traditional buses (including school buses) functioning as passenger-carrying vehicles. All two-axle, four-tire minibuses should be classified as other two-axle, four-tire single unit vehicles. Modified buses should be considered to be a truck and be appropriately classified.

Class 5: Two-Axle, Six-tire, Single Unit Trucks -- All vehicles on a single frame, including trucks, camping and recreation vehicles, motor homes, etc., having two axles and dual rear wheels.

Class 6: Three-Axle Single Unit Trucks -- All vehicles on a single frame, including trucks, camping and recreational vehicles, motor homes, etc., having three axles.

Class 7: Four or More Axle Single Unit Trucks -- All trucks on a single frame with four or more axles.

Class 8: Four or Less Axle Single Trailer Trucks -- All vehicles with four or less axles consisting of two units, one of which is a tractor or straight truck power unit.

Class 9: Five-Axle Single Trailer Trucks -- All five-axle vehicles consisting of two units, one of which is a tractor or straight truck power unit.

Class 10: Six or More Axle Single Trailer Trucks -- All vehicles with six or more axles consisting of two units, one of which is a tractor or straight truck power unit.

Class 11: Five or Less Axle Multi - Trailer Trucks -- All vehicles with five or less axles consisting of at least three units, one of which is a tractor or straight truck power unit.

Class 12: Six-Axle Multi - Trailer Trucks -- All six-axle vehicles consisting of at least three units, one of which is a tractor or straight truck power unit.

Class 13: Seven or More Axle Multi - Trailer Trucks -- All vehicles with seven or more axles consisting of at least three units, one of which is a tractor or straight truck power unit.

In reporting information regarding trucks and their configuration, the following additional criteria are used:

- Truck tractor units traveling without a trailer are considered single unit trucks.
- A truck tractor unit pulling other truck tractor units in a "saddle mount" configuration is considered as one single unit truck and will be defined only by the axles on the pulling unit.
- Vehicles are defined by the number of axles in contact with the roadway. Therefore, floating" axles are counted only when in the down position.
- The term "trailer" includes both semi- and full trailers.

Section I

This section contains general information regarding the State Highway numbering systems. The highway numbers shown throughout this publication are the Oregon Department of Transportation (ODOT) internal highway numbers. These numbers are not what you see on road signs when driving on our state highways. There are Highway Cross Reference and other tables provided in Section I.

Table I: ODOT Highway Number vs. Highway Name and Route Numbers (OR and US).
Table II: Interstate Highway Number vs. Highway Name and ODOT Highway Number.
Table III: US Route Number vs. Highway Name and ODOT Highway Number.
Table IV: Oregon Route Number vs. Highway Name and ODOT Highway Number.
Table V: Highway Count Schedule; ODOT Highway Number, Highway Name, and the last year the Highway was counted.

With the replacement of ODOT's previous inventory database, the following spurs were renumbered and shifted to the order corresponding to the new ODOT Highway numbers rather than the old designations.

New Highway Number	***Old Highway Number***	***Highway Name***
481	12	Baker-Copperfield Spur
482	25	Redwood Spur
483	39	McMinnville Spur
484	50	Esplanade Spur
485	104	Fort Stevens Spur
486	271	Gold Hill Spur
487	301	Celilo-Wasco Spur
488	422	Chiloquin Spur
489	450	Parma Spur
490	450	Homedale Spur
491	455	Weiser Spur
492	455	Payette Spur
493	455	Ontario Spur

Section II

This section contains a tabulation of ODOT Highway Numbers listing AADT (Annual Average Daily Traffic) at various milepoints along the highways, and includes all vehicle totals in both directions, unless identified as one-way traffic.

One third of State Highways were counted in 2015 and adjusted to a 2015 AADT. The AADT's for the remaining two thirds of the State Highways were adjusted to reflect area traffic growth trends.

When a new highway is completed and opens to traffic for only part of the year, the AADT as given in this tabulation is presented as if the facility was open to traffic for the entire year.

Section III

This section contains Interchange Ramp Diagrams with AADT volumes for the Highway Main Line and Interchange Ramps for the following highways:

ODOT Hwy. No.	***Route***	***Highway Name***
1	(I-5)	Pacific Highway
2	(I-84)	Columbia River Highway
6	(I-84)	Old Oregon Trail
4	(US 97)	The Dalles-California Highway
47	(US 26)	Sunset Highway
61	(I-405)	Stadium Freeway Highway
64	(I-205)	East Portland Freeway Highway
69	(OR569)	Beltline Highway, in Eugene
70	(I-82)	McNary Highway
144	(OR 217)	Beaverton–Tigard Highway
162	(OR 22)	North Santiam Highway
227	(I-105 & OR 126)	Eugene–Springfield Highway

Section IV

This section contains a Summary of Traffic Data collected at Automatic Traffic Recorder Stations during the past ten years. Stations with less than ten years of historical data are shown from the date of installation to the present date. The data includes yearly comparisons of AADT, seasonal variation by months, peak days, and peak hours. As of 2015, the classes of vehicles no longer appear in this document. Instead, links are shown that will take a user to a web site where vehicle class information can be found,

The vehicle classification breakdown is based on manual counts taken for a 16 or 24 hour period; a 48 hour tube count; or from the station itself (only at permanent classifiers).

2015 TREND DATA

Gasoline distributed to retail dealers during 2015 increased 1.0 percent as compared to 2014.

Special Use Fuels distributed to retail dealers during 2015 decreased 1.03 percent as compared to 2014. Special Use Fuels include diesel, propane, and natural gas.

The motor vehicle registrations during 2015 increased 2.41 percent as compared to 2014. Historical motor vehicle registration data may also be found on the web at:
http://www.oregon.gov/odot/dmv/pages/news/vehicle_stats.aspx

The Vehicle Miles of Travel (VMT) during 2015 increased 4.5 percent on State Highways as compared to 2014. Historical VMT data may also be found on the web at:
http://www.oregon.gov/ODOT/TD/TDATA/Pages/tsm/vmtpage.aspx

Oregon State Highway Vehicle Miles Traveled

Year	VMT	% Change
2015	20,678,200,000	4.5%
2014	19,781,900,000	1.0%
2013	19,583,800,000	0.9%
2012	19,416,500,000	-0.1%
2011	19,431,700,000	-1.5%
2010	19,731,200,000	-0.5%
2009	19,830,600,000	1.7%
2008	19,504,300,000	-5.2%
2007	20,584,500,000	-0.4%
2006	20,664,000,000	-0.3%
2005	20,723,100,000	-0.2%
2004	20,754,300,000	-0.3%
2003	20,819,400,000	-0.6%
2002	20,940,700,000	2.0%
2001	20,529,100,000	0.4%
2000	20,450,700,000	0.6%
1999	20,320,700,000	3.1%
1998	19,716,000,000	1.8%
1997	19,376,500,000	3.0%
1996	18,809,300,000	2.2%
1995	18,406,900,000	2.4%
1994	17,975,400,000	2.7%
1993	17,508,400,000	2.0%
1992	17,163,400,000	1.3%
1991	16,936,700,000	3.6%
1990	16,354,900,000	3.5%

(Rounded to the nearest 100,000)

SECTION I

INTRODUCTION
TO
TRAFFIC VOLUMES ON THE STATE HIGHWAY SYSTEM

Section I contains a tabulation of vehicular traffic at various locations on the State Highway System. This tabulation is designed for use with the State Highway Numbering System.

This section includes:

- Cross Reference Table I: ODOT State Highway Numbers vs. Highway Names and posted Highway Route Numbers, on page11.
- Cross Reference Table II: Interstate Route Numbers vs. Highway Names and ODOT Highway Numbers, beginning on page 15.
- Cross Reference Table III: US and Oregon Posted Route Numbers vs. Highway Names and ODOT Highway Numbers, beginning on page 16.
- A list showing the year each highway was last counted, beginning on page 22.
- A map showing the State Highway Numbering System with accompanying Highway Route Numbers, on page 25 and 26.

This publication lists each highway in the order of its State Highway Numbers. The following reference lists the State Highway Number, Highway Name, and posted Highway Route Numbers that traverse all or a portion of each State Highway. A route common with another for less than one mile is not shown.
September 2015

CROSS REFERENCE TABLE I
ODOT Highway Numbers, Highway Names, and Posted Route Numbers

HWY #	HIGHWAY NAME	ROUTE NUMBER(S)
1	Pacific	I-5, US30, OR99, OR99E, OR138
2	Columbia River	I-84, US30, US395, US730
3	Oswego	OR43
4	The Dalles-California	US26, US30, US97, US197, OR216
5	John Day	US26, US395, OR19, OR206, OR207
6	Old Oregon Trail	I-84, US30, US395
7	Central Oregon	US20, US26, US395, OR201
8	Oregon-Washington	US30, OR11
9	Oregon Coast	US101, OR255
10	Wallowa Lake	OR82
11	Enterprise-Lewiston	OR3

CROSS REFERENCE TABLE I		
HWY #	**HIGHWAY NAME**	**ROUTE NUMBER(S)**
12	Baker-Copperfield	OR7, OR86, OR86S
14	Crooked River	OR27
15	McKenzie	US20, OR126, OR126Bus , OR242
16	Santiam	US20, OR126
17	McKenzie-Bend	US20, US97Bus
18	Willamette	OR58
19	Fremont	US395, OR31, OR140
20	Klamath Falls-Lakeview	US97Bus, OR39, OR140
21	Green Springs	OR66, OR140
22	Crater Lake	OR62
23	Dairy-Bonanza	OR70
25	Redwood	US199, OR99
26	Mt. Hood	US26, OR35
27	Alsea	OR34
28	Pendleton-John Day	US395, OR37
29	Tualatin Valley	OR8, OR47
30	Willamina-Salem	OR22
31	Albany-Corvallis	US20
32	Three Rivers	OR22
33	Corvallis-Newport	US20, OR34
35	Coos Bay-Roseburg	OR42, OR99
36	Pendleton-Cold Springs	OR37
37	Wilson River	OR6
38	Oregon Caves	OR46
39	Salmon River	OR18, OR22, OR233
40	Beaverton-Hillsdale	OR10
41	Ochoco	US26, OR126
42	Sherman	US97
43	Monmouth-Independence	OR51
44	Wapinitia	OR216
45	Umpqua	OR38, OR99
46	Necanicum	OR53
47	Sunset	US26, OR47
48	John Day-Burns	US395
49	Lakeview-Burns	US395
50	Klamath Falls-Malin	US97Bus, OR39, OR140
51	Wilsonville-Hubbard	OR551
52	Heppner	OR74, OR207
53	Warm Springs	US26
54	Umatilla-Stanfield	US395
58	Albany-Junction City	US20, OR99E
60	Rogue River	OR99
61	Stadium	I-405, US26, US30
62	Florence-Eugene	OR126
63	Rogue Valley	OR99
64	East Portland Freeway	I-205, OR213, OR224
66	LaGrande-Baker	US30, OR7, OR203, OR237
67	Pendleton	US30, OR37
68	Cascade Highway North	OR213
69	Beltline	OR126, OR569
70	McNary	I-82, US395

CROSS REFERENCE TABLE I		
HWY #	**HIGHWAY NAME**	**ROUTE NUMBER(S)**
71	Whitney	OR7
72	Salem	OR22, OR99E Bus
81	Pacific Highway East	OR99E, OR214
91	Pacific Highway West	US20, OR10, OR99, OR99W. OR126, OR126Bus, OR219
92	Lower Columbia River	US30
100	Historic Columbia River	US30, OR35
102	Nehalem	US101Bus, OR47, OR202
103	Fishhawk Falls	OR103
104	Ft. Stevens	OR104
105	Warrenton-Astoria	US101Bus
110	Mist-Clatskanie	OR47
120	Swift	OR120
123	Northeast Portland	US30 Bypass
130	Little Nestucca	OR130
131	Netarts	OR131
138	North Umpqua	OR99, OR138
140	Hillsboro-Silverton	OR214, OR219
141	Beaverton-Tualatin	OR141
142	Farmington	OR10
143	Scholls	OR210
144	Beaverton-Tigard	OR217
150	Salem-Dayton	OR221
151	Yamhill-Newberg	OR240
153	Bellevue-Hopewell	OR153
154	Lafayette	OR154, OR233
155	Amity-Dayton	OR233
157	Willamina-Sheridan	OR18Bus
160	Cascade Highway South	OR213
161	Woodburn-Estacada	OR211
162	North Santiam	OR22
163	Silver Creek Falls	OR214
164	Jefferson	OR164
171	Clackamas	OR211, OR212, OR213, OR224
172	Eagle Creek-Sandy	OR211
173	Timberline	OR173
174	Clackamas-Boring	OR212
180	Eddyville-Blodgett	OR180
181	Siletz	OR229
189	Dallas-Rickreall	OR223
191	Kings Valley	OR223
193	Independence	OR51
194	Monmouth	OR194
200	Territorial	OR200
201	Alsea-Deadwood	OR501
210	Corvallis-Lebanon	US20, OR34
211	Albany-Lyons	OR226
212	Halsey-Sweet Home	OR228
215	Clear Lake-Belknap Springs	OR126
222	Springfield-Creswell	OR222
225	McVay	OR225
226	Goshen-Divide	OR99

CROSS REFERENCE TABLE I		
HWY #	**HIGHWAY NAME**	**ROUTE NUMBER(S)**
227	Eugene-Springfield	I-105, OR126
228	Springfield	OR528
229	Mapleton-Junction City	OR36
230	Tiller-Trail	OR227
231	Elkton-Sutherlin	OR138
233	West Diamond Lake	OR230
240	Cape Arago	OR540
241	Coos River	OR241
242	Powers	OR542
244	Coquille-Bandon	OR42S
250	Cape Blanco	OR250
251	Port Orford	OR251
255	Carpenterville	OR255
260	Rogue River Loop	OR260
270	Lake of the Woods	OR140
271	Sams Valley	OR99, OR234
272	Jacksonville	OR238
273	Siskiyou	OR273
281	Hood River	OR281
282	Odell	OR282
290	Sherars Bridge	OR216
291	Shaniko-Fossil	OR218
292	Mosier-The Dalles	US30
293	Antelope	OR293
300	Wasco-Heppner	OR206, OR207
301	Celilo-Wasco	OR206
320	Lexington-Echo	OR207
321	Heppner-Spray	OR207
330	Weston-Elgin	OR204
331	Umatilla Mission	OR331
332	Sunnyside-Umapine	OR332
333	Hermiston	OR207
334	Athena-Holdman	OR334
335	Havana-Helix	OR335
339	Freewater	OR339
340	Medical Springs	OR203
341	Ukiah-Hilgard	OR244
342	Cove	OR237
350	Little Sheep Creek	OR350
351	Joseph-Wallowa Lake	OR351
360	Madras-Prineville	US26
361	Culver	OR361
370	O’Neil	OR370
372	Century Drive	None
380	Paulina	OR380
390	Service Creek-Mitchell	OR207
402	Kimberly-Long Creek	OR402
410	Sumpter	OR410
413	Halfway-Cornucopia	OR413
414	Pine Creek	OR414
415	Dooley Mountain	OR245

CROSS REFERENCE TABLE I		
HWY #	**HIGHWAY NAME**	**ROUTE NUMBER(S)**
420	Midland	None
422	Chiloquin	OR422
424	South Klamath Falls	OR140
426	Hatfield	OR39
429	Crescent Lake	OR429
431	Warner	OR140
440	Frenchglen	OR205
442	Steens	OR78
449	Huntington	US30
450	Succor Creek	OR201
451	Vale-West	OR451
453	Adrian-Arena Valley	OR453
454	Adrain-Caldwell	OR454
455	Olds Ferry-Ontario	US30Bus, OR201
456	I.O.N.	US95
481	Baker-Copperfield Spur	OR86S
482	Redwood Spur	None
483	McMinnville Spur	OR18
484	Esplanade Spur	US97Bus
485	Fort Stevens Spur	OR104S
486	Gold Hill Spur	OR99, OR234
487	Celilo-Wasco Spur	None
488	Chiloquin Spur	OR422S
489	Parma Spur	OR452
490	Homedale Spur	OR201
491	Weiser Spur	US95S
492	Payette Spur	OR52
493	Ontario Spur	US30, US30Bus

CROSS REFERENCE TABLE II

Interstate Route Numbers, Highway Names, and State Highway Numbers

POSTED INTERSTATE ROUTE NUMBERS TO STATE HIGHWAY NUMBERS

INTERSTATE #	HIGHWAY NAME	HWY #
I-5	Pacific	1
I-82	McNary	70
I-84	Columbia River	2
I-84	Old Oregon Trail	6
I-105	Eugene-Springfield Highway	227
I-205	East Portland Freeway	64
I-405	Stadium Freeway	61

CROSS REFERENCE TABLE III

US Route Numbers, Highway Names, and State Highway Numbers
Oregon Route Numbers, Highway Names, and State Highway Numbers

The following cross reference lists the Posted Highway Route Number, Highway Name, and State Highway Number. A State Highway may traverse all or a portion of the posted Highway Route Number. A route common with another for less than one mile is not shown.

September 2015

US Route Numbers, Highway Names, and State Highway Numbers		
US ROUTE	**HIGHWAY NAME**	**HWY #**
US20	Albany-Corvallis	31
US20	Albany-Junction City	58
US20	Central Oregon	7
US20	Corvallis-Lebanon	210
US20	Corvallis-Newport	33
US20	McKenzie	15
US20	McKenzie-Bend	17
US20	Pacific Highway West	91
US20	Santiam	16
US26	Central Oregon	7
US26	John Day	5
US26	Madras-Prineville	360
US26	Mt. Hood	26
US26	Ochoco	41
US26	Stadium Freeway	61
US26	Sunset	47
US26	The Dalles-California	4
US26	Warm Springs	53
US26	Nehalem	102
US30	Columbia River	2
US30	Historic Columbia River	100
US30	Huntington	449
US30	LaGrande-Baker	66
US30	Lower Columbia River	92
US30	Mosier-The Dalles	292
US30	Old Oregon Trail	6
US30	Ontario Spur	493
US30	Oregon-Washington	8
US30	Pacific	1
US30	Pendleton	67
US30	Stadium Freeway	61
US30	The Dalles-California	4
US30Bus	Olds Ferry-Ontario	455
US30Bus	Ontario Spur	493
US30 Bypass	Northeast Portland	123
US95	I.O.N	456
US95S	Weiser Spur	491
US97	Sherman	42
US97	The Dalles-California	4
US97Bus	Esplanade Spur	484
US97Bus	Klamath Falls-Lakeview	20
US97Bus	Klamath Falls-Malin	50
US97Bus	McKenzie-Bend	17

CROSS REFERENCE TABLE III – US Routes		
US ROUTE	**HIGHWAY NAME**	**HWY #**
US101	Oregon Coast	9
US101Bus	Nehalem	102
US101Bus	Warrenton-Astoria	105
US197	The Dalles-California	4
US199	Redwood	25
US395	Central Oregon	7
US395	Columbia River	2
US395	Fremont	19
US395	John Day	5
US395	John Day-Burns	48
US395	Lakeview-Burns	49
US395	McNary	70
US395	Old Oregon Trail	6
US395	Pendleton-John Day	28
US395	Umatilla-Stanfield	54
US730	Columbia River	2
CROSS REFERENCE TABLE III – Oregon Routes		
Oregon Route Numbers, Highway Names, and State Highway Numbers		
OR3	Enterprise-Lewiston	11
OR6	Wilson River	37
OR7	Baker-Copperfield	12
OR7	La Grande-Baker	66
OR7	Whitney	71
OR8	Tualatin Valley	29
OR10	Beaverton-Hillsdale	40
OR10	Farmington	142
OR10	Pacific Highway West	91
OR11	Oregon-Washington	8
OR18	McMinnville Spur	483
OR18	Salmon River	39
OR18Bus	Willamina-Sheridan	157
OR19	John Day	5
OR22	North Santiam	162
OR22	Salem	72
OR22	Salmon River	39
OR22	Three Rivers	32
OR22	Willamina-Salem	30
OR27	Crooked River	14
OR31	Fremont	19
OR34	Alsea	27
OR34	Corvallis-Lebanon	210
OR34	Corvallis-Newport	33
OR34	Pacific Highway West	91
OR35	Historic Columbia River	100
OR35	Mt. Hood	26
OR36	Mapleton-Junction City	229
OR37	Pendleton	67
OR37	Pendleton-Cold Springs	36
OR37	Pendleton-John Day	28
OR38	Umpqua	45

CROSS REFERENCE TABLE III – Oregon Routes		
OR ROUTE	**HIGHWAY NAME**	**HWY #**
OR39	Hatfield	426
OR39	Klamath Falls-Lakeview	20
OR39	Klamath Falls-Malin	50
OR42	Coos Bay-Roseburg	35
OR42S	Coquille-Bandon	244
OR43	Oswego	3
OR46	Oregon Caves	38
OR47	Mist-Clatskanie	110
OR47	Nehalem	102
OR47	Sunset	47
OR47	Tualatin Valley	29
OR51	Independence	193
OR51	Monmouth-Independence	43
OR52	Payette Spur	492
OR53	Necanicum	46
OR58	Willamette	18
OR62	Crater Lake	22
OR66	Green Springs	21
OR70	Dairy-Bonanza	23
OR74	Heppner	52
OR78	Steens	442
OR82	Wallowa Lake	10
OR86	Baker-Copperfield	12
OR86S	Baker-Copperfield	12
OR86S	Baker-Copperfield Spur	481
OR99	Coos Bay-Roseburg	35
OR99	Gold Hill Spur	486
OR99	Goshen-Divide	226
OR99	North Umpqua	138
OR99	Pacific	1
OR99	Pacific Highway West	91
OR99	Redwood	25
OR99	Rogue River	60
OR99	Rogue Valley	63
OR99	Sams Valley	271
OR99	Umpqua	45
OR99	Willamette	18
OR99E	Albany-Junction City	58
OR99E	Pacific	1
OR99E	Pacific Highway East	81
OR99E Bus	Salem	72
OR99W	Pacific Highway West	91
OR103	Fishhawk Falls	103
OR104	Ft. Stevens	104
OR104S	Ft. Stevens Spur	485
OR120	Swift	120
OR126	Beltline	69
OR126	Clear Lake-Belknap Springs	215
OR126	Eugene-Springfield	227
OR126	Florence-Eugene	62
OR126	McKenzie	15

CROSS REFERENCE TABLE III – Oregon Routes		
OR ROUTE	**HIGHWAY NAME**	**HWY #**
OR126	Ochoco	41
OR126	Pacific Highway West	91
OR126	Santiam	16
OR126Bus	McKenzie	15
OR126Bus	Pacific Highway West	91
OR130	Little Nestucca	130
OR131	Netarts	131
OR138	Elkton-Sutherlin	231
OR138	North Umpqua	138
OR138	Pacific	1
OR140	Fremont	19
OR140	Green Springs	21
OR140	Klamath Falls-Lakeview	20
OR140	Klamath Falls-Malin	50
OR140	Lake of the Woods	270
OR140	South Klamath Falls	424
OR140	Warner	431
OR141	Beaverton-Tualatin	141
OR153	Bellevue-Hopewell	153
OR154	Lafayette	154
OR164	Jefferson	164
OR173	Timberline	173
OR180	Eddyville-Blodgett	180
OR194	Monmouth	194
OR200	Territorial	200
OR201	Central Oregon	7
OR201	Homedale Spur	490
OR201	Olds Ferry-Ontario	455
OR201	Succor Creek	450
OR202	Nehalem	102
OR203	LaGrande-Baker	66
OR203	Medical Springs	340
OR204	Weston-Elgin	330
OR205	Frenchglen	440
OR206	Celilo-Wasco	301
OR206	Wasco-Heppner	300
OR207	Heppner	52
OR207	Heppner-Spray	321
OR207	Hermiston	333
OR207	John Day	5
OR207	Lexington-Echo	320
OR207	Service Creek-Mitchell	390
OR207	Wasco-Heppner	300
OR210	Scholls	143
OR211	Clackamas	171
OR211	Eagle Creek-Sandy	172
OR211	Woodburn-Estacada	161
OR212	Clackamas	171
OR212	Clackamas-Boring	174
OR213	Cascade Highway South	160
OR213	Cascade Highway North	68

CROSS REFERENCE TABLE III – Oregon Routes		
OR ROUTE	**HIGHWAY NAME**	**HWY #**
OR213	Clackamas	171
OR213	East Portland Freeway	64
OR214	Hillsboro-Silverton	140
OR214	Pacific Highway East	81
OR214	Silver Creek Falls	163
OR216	Sherars Bridge	290
OR216	The Dalles-California	4
OR216	Wapinitia	44
OR217	Beaverton-Tigard	144
OR218	Shaniko-Fossil	291
OR219	Hillsboro-Silverton	140
OR221	Salem-Dayton	150
OR222	Springfield-Creswell	222
OR223	Dallas-Rickreall	189
OR223	Kings Valley	191
OR224	Clackamas	171
OR224	East Portland Freeway	64
OR225	McVay	225
OR226	Albany-Lyons	211
OR227	Tiller-Trail	230
OR228	Halsey-Sweet Home	212
OR229	Siletz	181
OR230	West Diamond Lake	233
OR233	Amity-Dayton	155
OR233	Lafayette	154
OR233	Salmon River	39
OR234	Gold Hill Spur	486
OR234	Sams Valley	271
OR237	Cove	342
OR237	LaGrande-Baker	66
OR238	Jacksonville	272
OR240	Yamhill-Newberg	151
OR241	Coos River	241
OR242	McKenzie	15
OR244	Ukiah-Hilgard	341
OR245	Dooley Mountain	415
OR250	Cape Blanco	250
OR251	Port Orford	251
OR255	Carpenterville	255
OR260	Rogue River Loop	260
OR273	Siskiyou	273
OR281	Hood River	281
OR282	Odell	282
OR293	Antelope	293
OR331	Umatilla Mission	331
OR332	Sunnyside-Umapine	332
OR334	Athena-Holdman	334
OR335	Havana-Helix	335
OR339	Freewater	339
OR350	Little Sheep Creek	350
OR351	Joseph-Wallowa Lake	351

CROSS REFERENCE TABLE III – Oregon Routes		
OR ROUTE	**HIGHWAY NAME**	**HWY #**
OR361	Culver	361
OR370	O'Neil	370
OR380	Paulina	380
OR402	Kimberly-Long Creek	402
OR410	Sumpter	410
OR413	Halfway-Cornucopia	413
OR414	Pine Creek	414
OR422	Chiloquin	422
OR422S	Chiloquin Spur	488
OR429	Crescent Lake	429
OR451	Vale-West	451
OR452	Parma Spur	489
OR453	Adrian-Arena Valley	453
OR454	Adrian-Caldwell	454
OR501	Alsea-Deadwood	201
OR528	Springfield	228
OR540	Cape Arago	240
OR542	Powers	242
OR551	Wilsonville-Hubbard	51
OR569	Beltline	69

HIGHWAY COUNT SCHEDULE

The traffic counting program on the state highway system is conducted over a three year period. The tabulation below lists the year that each highway was last counted.

HWY NO.	HIGHWAY NAME	YEAR COUNTED
1	Pacific	14
2	Columbia River	14
3	Oswego	15
4	The Dalles-California	14
5	John Day	15
6	Old Oregon Trail	14
7	Central Oregon	15
8	Oregon-Washington	13
9	Oregon Coast	15
10	Wallowa Lake	13
11	Enterprise-Lewiston	13
12	Baker-Copperfield	13
14	Crooked River	15
15	McKenzie	13
16	Santiam	13
17	McKenzie-Bend	14
18	Willamette	13
19	Fremont	13
20	Klamath Falls-Lakeview	13
21	Green Springs	13
22	Crater Lake	13
23	Dairy-Bonanza	13
25	Redwood	15
26	Mt. Hood	15
27	Alsea	15
28	Pendleton-John Day	15
29	Tualatin Valley	15
30	Willamina-Salem	14
31	Albany-Corvallis	14
32	Three Rivers	15
33	Corvallis-Newport	15
35	Coos Bay-Roseburg	15
36	Pendleton-Cold Springs	13
37	Wilson River	15
38	Oregon Caves	15
39	Salmon River	15
40	Beaverton-Hillsdale	15
41	Ochoco	15
42	Sherman	13
43	Monmouth-Independence	14
44	Wapinitia	15
45	Umpqua	15
46	Necanicum	15
47	Sunset	14
48	John Day-Burns	14

HWY NO.	HIGHWAY NAME	YEAR COUNTED
49	Lakeview-Burns	13
50	Klamath Falls-Malin	13
51	Wilsonville-Hubbard	14
52	Heppner	12
53	Warm Springs	14
54	Umatilla-Stanfield	15
58	Albany-Junction City	15
60	Rogue River	13
61	Stadium	14
62	Florence-Eugene	15
63	Rogue Valley	13
64	East Portland Freeway	14
66	La Grande-Baker	13
67	Pendleton	14
68	Cascade (N. Section)	15
69	Beltline	14
70	McNary	14
71	Whitney	13
72	Salem	15
81	Pacific Highway E	13
91	Pacific Highway W	13
92	Lower Columbia River	13
100	Historic Columbia River	13
102	Nehalem	15
103	Fishhawk Falls	15
104	Ft. Stevens	15
105	Warrenton-Astoria	15
110	Mist Clatskanie	15
120	Swift	14
123	Northeast Portland	14
130	Little Nestucca	15
131	Netarts	15
138	North Umpqua	13
140	Hillsboro-Silverton	13
141	Beaverton-Tualatin	15
142	Farmington	15
143	Scholls	15
144	Beaverton-Tigard	14
150	Salem-Dayton	14
151	Yamhill-Newberg	14
153	Bellevue-Hopewell	14
154	Lafayette	14
155	Amity-Dayton	14
157	Willamina-Sheridan	15
160	Cascade (S. Section)	13

HWY NO.	HIGHWAY NAME	YEAR COUNTED
161	Woodburn-Estacada	13
162	North Santiam	14
163	Silver Creek Falls	15
164	Jefferson	14
171	Clackamas	13
172	Eagle Creek-Sandy	13
173	Timberline	13
174	Clackamas-Boring	13
180	Eddyville-Blodgett	15
181	Siletz	15
189	Dallas-Rickreall	15
191	Kings Valley	15
193	Independence	14
194	Monmouth	15
200	Territorial	15
201	Alsea-Deadwood	15
210	Corvallis-Lebanon	13
211	Albany-Lyons	13
212	Halsey-Sweet Home	13
215	Clear Lake-Belknap Springs	13
222	Springfield-Creswell	13
225	McVay	13
226	Goshen-Divide	15
227	Eugene-Springfield	14
228	Springfield	14
229	Mapleton-Junction City	15
231	Elkton-Sutherlin	15
233	West Diamond Lake	13
240	Cape Arago	15
241	Coos River	15
242	Powers	15
244	Coquille-Bandon	15
250	Cape Blanco	15
251	Port Orford	15
255	Carpenterville	15
260	Rogue River Loop	13
270	Lake of the Woods	13
271	Sams Valley	13
272	Jacksonville	13
273	Siskiyou	14
281	Hood River	13
282	Odell	13
290	Sherars Bridge	15
291	Shaniko-Fossil	15
292	Mosier-The Dalles	14
293	Antelope	15
300	Wasco-Heppner	15
301	Celilo-Wasco	13
320	Lexington-Echo	15
321	Heppner-Spray	15
330	Weston-Elgin	13

HWY NO.	HIGHWAY NAME	YEAR COUNTED
331	Umatilla Mission	13
332	Sunnyside-Umapine	13
333	Hermiston	15
334	Athena-Holdman	13
335	Havana-Helix	13
339	Freewater	13
340	Medical Springs	13
341	Ukiah-Hilgard	14
342	Cove	13
350	Little Sheep Creek	13
351	Joseph-Wallowa Lake	13
360	Madras-Prineville	15
361	Culver	15
370	O'Neil	15
372	Century Drive	13
380	Paulina	15
390	Service Creek-Mitchell	15
402	Kimberly-Long Creek	15
410	Sumpter	13
413	Halfway-Cornucopia	13
414	Pine Creek	13
415	Dooley Mountain	13
420	Midland	13
422	Chiloquin	13
424	South Klamath Falls	13
426	Hatfield	13
429	Crescent Lake	13
431	Warner	13
440	Frenchglen	15
442	Steens	15
449	Huntington	14
450	Succor Creek	15
451	Vale-West	15
453	Adrian-Arena Valley	15
454	Adrian-Caldwell	15
455	Olds Ferry-Ontario	14
456	I.O.N.	15
481	Baker-Copperfield Spur	13
482	Redwood Spur	15
483	McMinnville Spur	15
484	Esplanade Spur	13
485	Fort Stevens Spur	15
486	Gold Hill Spur	13
487	Celilo-Wasco Spur	13
488	Chiloquin Spur	10
489	Parma Spur	15
490	Homedale Spur	15
491	Weiser Spur	14
492	Payette Spur	14
493	Ontario Spur	14

STATE OF OREGON

STATE HIGHWAY SYSTEM

PREPARED BY THE

OREGON DEPARTMENT OF TRANSPORTATION

TRANSPORTATION DEVELOPMENT DIVISION

TRANSPORTATION DATA SECTION

IN COOPERATION WITH THE

U.S. DEPARTMENT OF TRANSPORTATION

FEDERAL HIGHWAY ADMINISTRATION

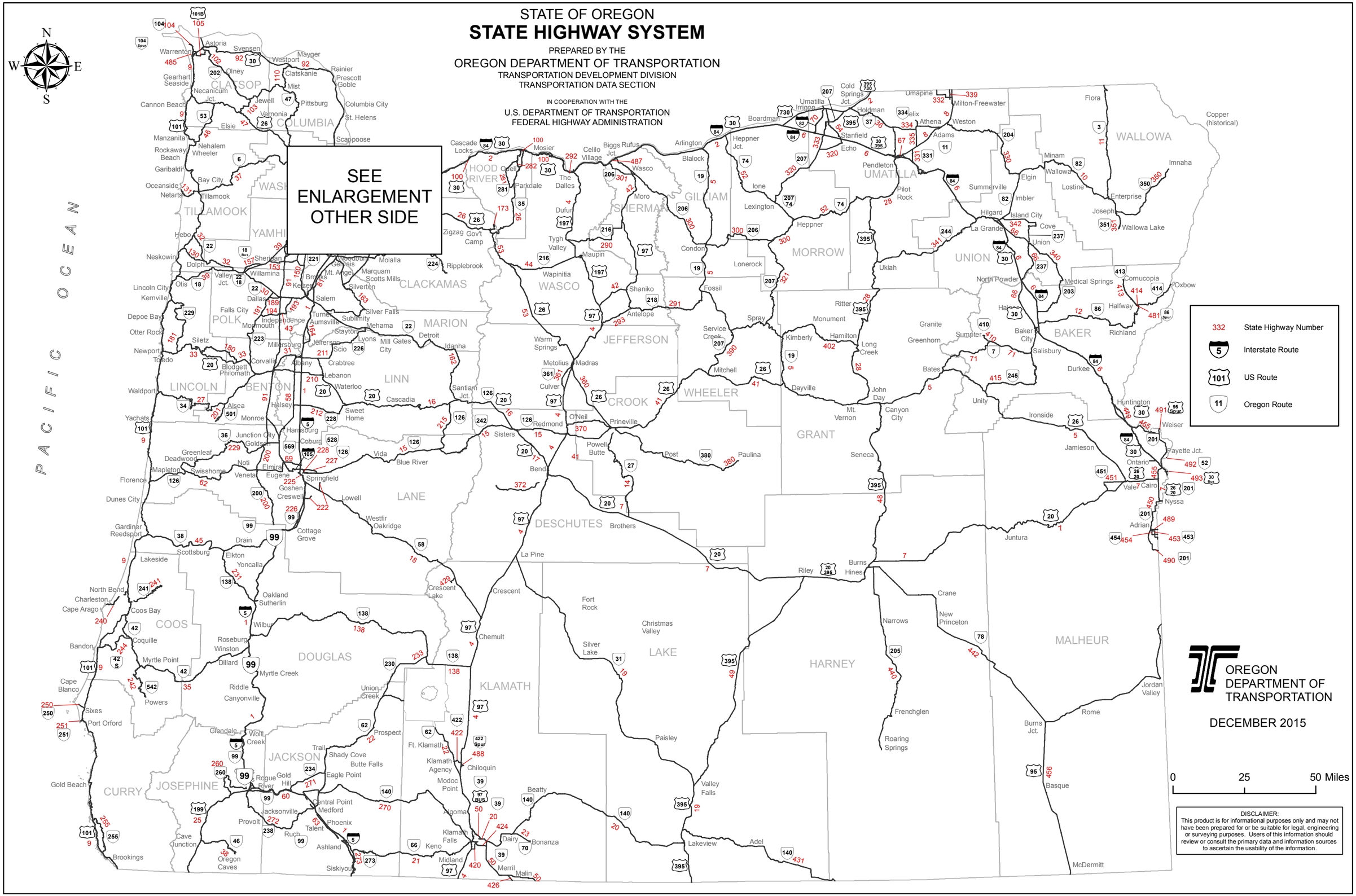

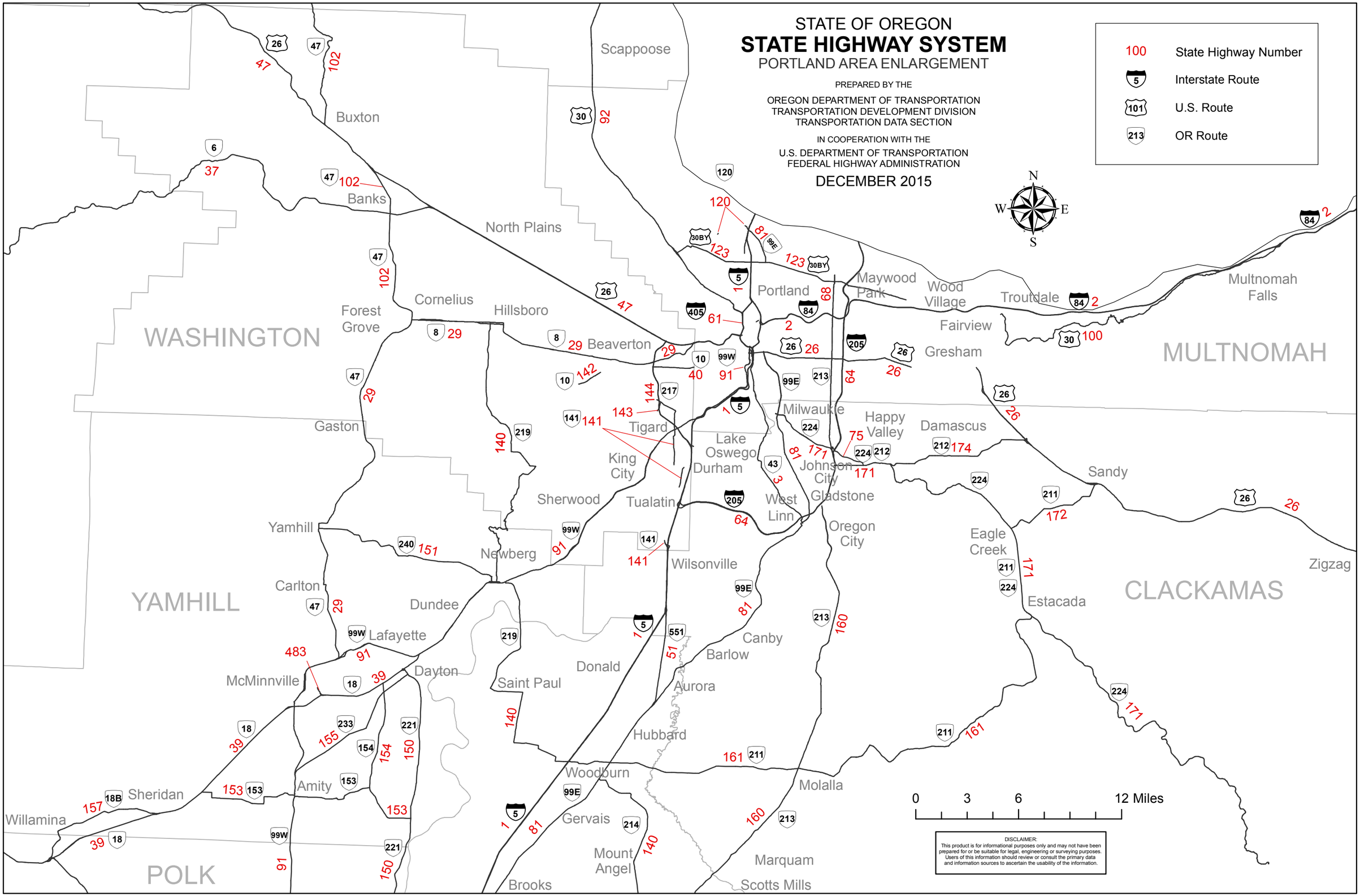
STATE OF OREGON
STATE HIGHWAY SYSTEM
PORTLAND AREA ENLARGEMENT
PREPARED BY THE
OREGON DEPARTMENT OF TRANSPORTATION
TRANSPORTATION DEVELOPMENT DIVISION
TRANSPORTATION DATA SECTION
IN COOPERATION WITH THE
U.S. DEPARTMENT OF TRANSPORTATION
FEDERAL HIGHWAY ADMINISTRATION
DECEMBER 2015
100 State Highway Number
Interstate Route
U.S. Route
OR Route
N
W
E
S
WASHINGTON
MULTNOMAH
CLACKAMAS
YAMHILL
POLK
Scappoose
Buxton
Banks
North Plains
Cornelius
Forest Grove
Hillsboro
Beaverton
Portland
Maywood Park
Wood Village
Troutdale
Multnomah Falls
Fairview
Gresham
Gaston
Tigard
Milwaukie
Happy Valley
Damascus
Lake Oswego
Durham
King City
Johnson City
Gladstone
Sandy
Sherwood
Tualatin
West Linn
Oregon City
Yamhill
Newberg
Wilsonville
Eagle Creek
Zigzag
Carlton
Dundee
Lafayette
Estacada
Canby
Barlow
McMinnville
Dayton
Donald
Saint Paul
Aurora
Hubbard
Sheridan
Amity
Woodburn
Molalla
Willamina
Gervais
Mount Angel
Marquam
Brooks
Scotts Mills
0 3 6 12 Miles
DISCLAIMER:
This product is for informational purposes only and may not have been prepared for or be suitable for legal, engineering or surveying purposes. Users of this information should review or consult the primary data and information sources to ascertain the usability of the information.

SECTION II

TRAFFIC VOLUMES ON STATE HIGHWAYS

An asterisk (*) appearing to the left of a count location description indicates an Automatic Traffic Recorder Station or Automatic Vehicle Classification Station. For 2015 monthly traffic volumes, vehicle classification breakdown or historical trends at these stations see Section IV of this book.

Milepoint	2015 AADT All Vehicles	ATR AVC	Location Description
			PACIFIC HIGHWAY NO. 1
			Milepoint indicates distance from Oregon-California State Line
0.00	*15800*		Oregon-California State Line
5.02	*15800*		0.30 mile south of Siskiyou Interchange
11.03	*16200*	*	Neil Creek Automatic Traffic Recorder, Sta. 15-002, 0.86 mile south of Rogue Valley Highway No. 63 Interchange (OR99)
13.67	*15400*		0.50 mile south of Green Springs Highway Interchange (OR66)
18.11	*26300*	*	North Ashland Automatic Traffic Recorder, Sta. 15-021, 0.98 mile south of North Ashland Interchange
19.87	*36900*		0.77 mile north of North Ashland Interchange
23.90	*39300*		0.50 mile south of Fern Valley Road Interchange
26.91	*40600*		0.30 mile south of South Medford Interchange
28.33	*50200*	*	Medford Viaduct Automatic Traffic Recorder, Sta. 15-019, 1.96 miles southeast of the South Medford Interchange
30.59	*39000*		0.30 mile north of Crater Lake Highway Interchange (OR62)
34.94	*35200*		0.50 mile south of Seven Oaks Interchange
36.04	*38500*		0.60 mile north of Seven Oaks Interchange
42.84	*36600*	*	Gold Hill Automatic Traffic Recorder, Sta. 15-001, 2.77 miles south of the Valley of the Rogue Bridge Interchange
44.97	*37000*		0.50 mile east of Rogue River Highway (OR99), Homestead Interchange
45.61	*36000*		On Rogue River Bridge
48.32	*35700*		0.50 mile east of Rogue River Interchange
55.38	*35700*		0.40 mile south of East Grants Pass Interchange (US199)
57.56	*23600*		0.50 mile south of Redwood Highway (OR99), N. Grants Pass Interchange
61.05	*29400*		0.40 mile south of Louse Creek Interchange
64.20	*22100*	*	Grave Creek Automatic Traffic Recorder, Sta. 17-001, 2.08 miles south of Monument Drive (Jump Off Joe) Interchange
71.29	*20800*		0.10 mile south of Sunny Valley Interchange
75.73	*20400*		0.30 mile south of South Wolf Creek Interchange
76.50	*19400*		0.10 mile south of North Wolf Creek Interchange
77.91	*20000*		0.20 mile south of Speaker Road Interchange
80.30	*20100*		0.50 mile south of Glendale Junction Interchange
83.09	*20000*		0.20 mile south of Barton Road Interchange
85.84	*19200*		0.30 mile south of Quines Creek Road Interchange
87.72	*19700*		0.40 mile south of Azalea Interchange
95.52	*19800*		0.30 mile south of Canyon Creek Interchange
97.68	*19900*		0.60 mile south of Canyonville Interchange
98.82	*21000*	*	Canyonville Automatic Traffic Recorder, Sta. 10-008, 0.54 mile north of Canyonville/Days Creek Interchange (Fifth Street)
101.10	*24400*		0.30 mile south of Riddle (Yokum Road) Interchange
101.60	*24500*		0.30 mile south of Gazley Road Interchange
103.65	*24900*		0.30 mile south of Riddle Road Interchange
106.41	*26200*		0.30 mile south of Weaver Road Interchange
107.91	*27200*		0.40 mile south of Myrtle Creek Interchange
109.86	*29700*		0.50 mile south of Boomer Hill Road Interchange
112.03	*29600*		0.50 mile south of Dillard Junction Interchange
113.14	*26900*		0.30 mile south of Clarks Branch Road Interchange
119.01	*25500*		0.50 mile south of Coos Bay-Roseburg Highway Interchange (OR99)
120.01	*41900*		0.50 mile north of Coos Bay-Roseburg Highway Interchange (OR99)
120.79	*41700*		0.30 mile north of Oakland-Shady Highway Interchange (OR99)

Milepoint	2015 AADT All Vehicles	ATR AVC	Location Description
			PACIFIC HIGHWAY NO. 1 (Continued)
122.71	*42400*		0.30 mile south of Fairgrounds Interchange
123.84	*43300*		0.30 mile south of West Harvard Avenue Interchange
124.78	*50400*		0.30 mile south of Garden Valley Road Interchange
126.83	*33900*		0.40 mile south of North Roseburg Interchange
129.12	*35000*		0.10 mile south of Winchester Interchange
129.75	*32400*	*	Roseburg Automatic Traffic Recorder, Sta. 10-005, 0.53 mile north of Winchester Interchange
136.02	*27800*		0.50 mile south of Elkton-Sutherlin Highway Interchange (OR138)
136.72	*23100*		0.20 mile north of Elkton-Sutherlin Highway Interchange (OR138)
138.46	*21800*		0.10 mile north of South Oakland Interchange
140.77	*23400*		0.50 mile north of North Oakland Interchange
145.39	*23400*	*	Oakland Automatic Traffic Recorder, Sta. 10-007, 5.06 miles north of OR99
148.11	*23100*		0.10 mile south of North Rice Hill Interchange
149.94	*22300*		0.40 mile south of Yoncalla Interchange
150.84	*20400*		0.50 mile north of Yoncalla Interchange
155.54	*20600*		1.00 mile north of Elkhead Road Interchange
159.94	*20800*		0.20 mile south of Salt Springs Road Interchange
161.61	*20900*		0.10 mile south of Buck Creek Road Connection
162.06	*20800*		0.30 mile south of Umpqua Highway Interchange (OR99)
163.13	*25400*		0.30 mile south of Curtin Interchange
168.01	*26400*		0.36 mile south of Goshen-Divide Interchange at Lane-Douglas County Line
169.25	*24500*	*	Martin Creek Automatic Traffic Recorder, Sta. 20-020, 1.24 miles northeast of Douglas-Lane County Line
174.64	*27600*		0.10 mile south of Cottage Grove Interchange
176.46	*36300*		0.30 mile south of Saginaw Interchange
182.53	*35800*		0.30 mile south of Springfield-Creswell Highway Interchange
183.13	*39200*		0.30 mile north of Springfield-Creswell Highway Interchange
187.83	*38900*		1.00 mile south of Willamette Highway Interchange (OR58)
189.03	*61000*		0.20 mile south of Bonneville Power Interchange (30th Avenue Connection)
190.07	*48000*		0.20 mile south of McVay Highway Connection
190.92	*56300*	*	Eugene-Glenwood Automatic Traffic Recorder, Sta. 20-025, 1.06 miles south of Glenwood Interchange
192.15	*56800*		0.10 mile south of Pacific Highway West (OR99)
193.44	*51300*		0.50 mile south of Eugene-Springfield Highway Interchange (I-105)
195.10	*68000*		0.35 mile south of Belt Line Road Interchange (OR569)
198.85	*43600*		0.30 mile south of Van Duyn Road Interchange
208.76	*39700*		0.30 mile south of Diamond Hill Interchange
214.56	*40100*	*	Lake Creek Automatic Traffic Recorder, Sta. 22-016, 2.01 miles south of Halsey-Sweet Home Highway No. 212 Interchange (OR228)
227.69	*42800*		0.40 mile south of Corvallis-Lebanon Highway Interchange (OR34)
232.93	*53500*		0.30 mile south of Santiam Highway Interchange (US20)
233.73	*52700*		0.50 mile south of Albany-Junction City Highway Interchange (OR99E)
234.80	*64800*	*	North Albany Automatic Traffic Recorder, Sta. 22-005, 0.41 mile north of Albany-Junction City Highway No. 58 (OR99E)
237.37	*62600*		0.30 mile south of Viewcrest Interchange
238.12	*62900*		0.10 mile south of Jefferson Highway (south junction) Overcrossing
239.47	*61100*		0.20 mile south of Dever Interchange
240.10	*61000*		0.59 mile south of Santiam River
241.83	*60900*		0.30 mile south of Talbot Interchange

Milepoint	2015 AADT All Vehicles	ATR AVC	Location Description
			PACIFIC HIGHWAY NO. 1 (Continued)
243.33	*61000*		0.20 mile south of Ankeny Hill Road Interchange
244.26	*60800*		0.20 mile south of Jefferson Highway Interchange (North Jct.)
248.01	*63000*		0.40 mile south of Battle Creek-Sunnyside Interchange
248.56	*62000*		0.80 mile south of Commercial Street Connection
251.03	*59100*		0.50 mile south of Kuebler Interchange
252.20	*77200*	*	Salem-Kuebler Automatic Traffic Recorder, Sta. 24-021, 0.02 mile north of Turner Road Overcrossing
255.98	*97300*		0.30 mile south of Market Street Interchange
258.10	*95800*		0.40 mile south of Hayesville Interchange
259.50	*83200*		0.70 mile south of Chemawa Road Interchange (OR99E Bus)
263.09	*94600*		0.40 mile south of Brooks Interchange
271.55	*88400*		0.30 mile south of Hillsboro-Silverton Highway Interchange (OR214)
278.27	*88600*		0.40 mile south of Aurora-Donald Interchange (Ehlen Road)
281.20	*92300*	*	Wilsonville Automatic Traffic Recorder, Sta. 03-011, 1.38 miles south of Wilsonville-Hubbard Highway No. 51 Interchange (OR551)
283.58	*127100*		0.30 mile south of Wilsonville Interchange
285.88	*128300*		0.30 mile south of Stafford Road Interchange
287.91	*142900*		0.60 mile south of East Portland Freeway Interchange (I-205)
289.20	*149100*		0.30 mile south of Nyberg Road Interchange
290.14	*164200*	*	Tigard Automatic Traffic Recorder, Sta. 34-008, 0.34 mile south of Boones Ferry Road Interchange
290.99	*162800*		0.30 mile south of Upper Boones Ferry Road Interchange
291.80	*159800*		0.40 mile south of Beaverton-Tigard Highway Interchange (OR217)
292.80	*99700*		0.25 mile south of Haines St. Interchange
293.30	*96300*		0.30 mile south of Pacific Highway West (OR99W), at Tigard Jct. (at Haines St. undercrossing)
294.74	*113600*		0.30 mile south of Capitol Highway Interchange
295.43	*114300*		0.10 mile south of Taylors Ferry Road Connection
296.24	*112000*		0.10 mile south of Spring Garden Road Undercrossing
296.45	*116600*		0.10 mile south of Multnomah Boulevard Undercrossing
297.08	*122900*		0.10 mile south of Terwilliger Boulevard Undercrossing
298.24	*142000*	*	Iowa Street Automatic Traffic Recorder, Sta. 26-016, 1.07 miles north of S.W. Terwilliger Boulevard, in Portland
299.13	*138000*		0.10 mile south of Macadam and Hood Avenue connections
299.87	*123100*		0.10 mile south of Stadium Freeway Interchange (I-405)
300.37	*139200*	*	Marquam Bridge Automatic Traffic Recorder, Sta. 26-026, 0.34 mile northeast of Stadium Freeway No. 61 Interchange (I-405)
301.09	*89400*		Undercrossing, S.E. Morrison Street Bridge
301.50	*62500*		Undercrossing, Burnside Bridge
301.70	*80900*		Undercrossing, eastbound connection to Columbia River Highway (I-84)
301.99	122600		Overcrossing, N.E. Holladay Street
302.70	*124700*		0.40 mile south of Stadium Freeway Interchange (I-405)
303.68	*149200*		0.30 mile south of N. Going Street Interchange
304.23	*123200*		0.20 mile south of N. Killingsworth Street Overcrossing
304.66	*134000*	*	Minnesota Automatic Traffic Recorder, Sta. 26-019, 0.03 mile south of N. Ainsworth Street Undercrossing
305.14	*128800*		0.30 mile south of Northeast Portland Highway Interchange (US30 Bypass)
305.64	*110300*		0.20 mile north of Northeast Portland Highway Interchange (US30 Bypass)
306.36	*95800*		0.50 mile south of Overcrossing Pacific Highway West (OR99W)
307.08	*93800*		0.38 mile south of Pacific Highway East (OR99E)
307.66	*132900*		0.20 mile north of Pacific Highway East (OR99E)

Milepoint	2015 AADT All Vehicles	ATR AVC	Location Description
			PACIFIC HIGHWAY NO. 1 (Continued)
307.97	*132300*	*	Interstate Bridge Automatic Traffic Recorder, Sta. 26-004, 0.41 mile south of Oregon-Washington State Line
			COLUMBIA RIVER HIGHWAY NO. 2
			Milepoint indicates distance from Pacific Highway (I-5), in Portland
0.49	*147100*	*	West Banfield Automatic Traffic Recorder, Sta. 26-015, 0.49 mile east of Pacific Highway No. 1 Interchange (I-5)
0.76	*155700*		0.24 mile east of Pacific Highway East (OR99E, Grand Avenue) undercrossing
1.43	*177400*		0.57 mile west of N.E. 33rd Avenue Interchange
2.27	*153500*		0.27 mile east of N.E. 33rd Avenue Interchange
3.35	*165700*	*	Hoyt Automatic Traffic Recorder, Sta. 26-014, At the N.E. 53rd Avenue Undercrossing
3.96	*158600*		0.30 mile west of N.E. Halsey Street ramp connection
4.81	*155000*		0.20 mile west of 82nd Avenue, Cascade Highway North Interchange (OR213)
5.31	*145600*		0.10 mile west of East Portland Freeway (I-205) connection (south junction)
5.99	*66600*		0.30 mile south of East Portland Freeway (I-205) connection (North Jct.)
6.45	*46900*		0.10 mile west of N.E. 102nd Avenue Interchange
6.75	*41100*		0.20 mile east of N.E. 102nd Avenue Interchange
			Equation: MP 7.37 BK = MP 9.70 AH
9.78	*112200*		0.30 mile west of N.E. 122nd Avenue Interchange
11.45	*107100*	*	Fairview Automatic Traffic Recorder, Sta. 26-028, 1.59 miles west of N.E. 181st Avenue Interchange
13.44	*84300*		0.40 mile east of N.E. 181st Avenue Interchange
15.20	*66500*		0.20 mile west of 223rd Avenue
16.46	*51100*		0.50 mile east of N.E. 238th Drive Interchange
17.32	*25300*		0.05 mile west of Overcrossing for Troutdale connection
17.71	*33700*	*	Troutdale Automatic Traffic Recorder, Sta. 26-001, 0.04 mile west of Sandy River, east of Troutdale
18.12	*31300*		0.30 mile east of Jordan Interchange
22.40	*29200*		0.30 mile east of Corbett Interchange
25.19	*29300*		0.20 mile east of Rooster Rock State Park Interchange
28.16	*28400*		0.30 mile east of Bridal Veil connection
31.89	*28000*		0.50 mile east of Multnomah Falls Interchange
35.73	*28100*		0.10 mile east of Historic Columbia Highway (US30)
40.07	*28300*		0.20 mile west of Bonneville Dam Interchange
42.88	*28200*		0.50 mile west of West Cascade Locks Interchange
43.58	*21200*		0.20 mile east of West Cascade Locks Interchange
45.53	*23300*	*	Cascade Locks Automatic Traffic Recorder, Sta. 14-004, 0.20 mile east of East Cascade Locks Interchange
47.61	*23700*		0.30 mile east of Herman Creek Interchange
51.29	*23700*		0.30 mile east of Wyeth Interchange
56.34	*23700*		0.30 mile east of Viento Interchange
61.86	*23900*		0.20 mile west of West Hood River Interchange
62.92	*24400*		1.00 mile west of 2nd Street Interchange
64.24	*30500*		0.20 mile west of Hood River Bridge Interchange
69.59	*23500*		0.20 mile west of Mosier Interchange
75.93	*22300*	*	Rowena Automatic Traffic Recorder, Sta. 33-001, 0.72 mile west of the Rowena Interchange
77.15	*22400*		0.50 mile east of Rowena Interchange
82.62	*21200*		Hostetler Way Overcrossing
83.68	*21400*		At Webber Street Undercrossing
85.27	*22500*		0.24 mile west of Brewery Grade Interchange

Milepoint	2015 AADT All Vehicles	ATR AVC	Location Description
			COLUMBIA RIVER HIGHWAY NO. 2 (Continued)
85.81	*22300*		0.30 mile east of Brewery Grade Interchange
87.31	*16500*		0.30 mile east of The Dalles-California Highway (US197)
89.13	*16100*		0.30 mile east of The Dalles Dam Interchange
97.44	*15100*		0.30 mile east of Celilo-Wasco Highway (OR206)
109.51	*12100*	*	Rufus Automatic Vehicle Classifier, Sta. 28-002, 0.44 mile west of Rufus/John Day Dam Interchange
110.25	*12100*		0.30 mile east of Rufus Interchange
114.55	*12000*		Sherman-Gilliam County Line, 0.32 mile east of W. John Day Interchange
123.61	*12000*		0.30 mile east of Philippi Canyon Interchange
129.73	*11900*		0.30 mile east of Blalock Interchange
137.02	*11900*		0.80 mile west of Arlington Interchange, John Day Highway (OR19)
146.16	*11900*		8.34 miles east of Arlington Interchange
147.78	*11900*	*	Heppner Junction Automatic Vehicle Classifier, Sta. 11-009, 0.43 mile east of Heppner Highway No. 52 (OR74)
159.00	*12300*		0.30 mile west of Tower Road Interchange
163.86	*14600*		0.30 mile west of Boardman Interchange
165.46	*16400*		0.30 mile west of Port of Morrow Interchange
167.18	*20600*		0.40 mile west of Old Oregon Trail Interchange (I-84)
168.54	*3900*		0.96 mile northeast of Old Oregon Trail Interchange (I-84)
173.23	*4600*		0.05 mile east of W. Eighth Street
174.48	*4700*		0.02 mile east of W. Fourth Street
174.78	*5000*		0.02 mile east of W. Third Street
175.44	*6600*		0.02 mile east of Third Street
175.76	*6900*		0.02 mile east of Eighth Street
182.60	*8900*		West city limits of Umatilla, 0.06 mile east of Powerline Rd
182.89	*8900*		0.02 mile east of "E" Street
183.10	*9400*		0.02 mile east of "I" Street
183.27	*9700*		0.02 mile east of "L" Street
183.55	*10000*		0.02 mile west of Jane Avenue
183.63	*9500*		0.40 mile west of McNary Highway Interchange (I-82)
184.63	*12700*		0.50 mile east of McNary Highway Interchange (I-82)
184.97	*9100*		0.10 mile east of Umatilla-Stanfield Highway (US395)
186.08	*4400*		0.34 mile east of Willamette Avenue
191.24	*1900*		0.10 mile west of Hermiston Highway (OR207)
191.44	*4100*		0.10 mile east of Hermiston Highway (OR207)
193.70	*2900*	*	Cold Spring Automatic Traffic Recorder, Sta. 30-002, 0.24 mile east of Pendleton-Cold Springs Highway No. 36 (OR37)
			OSWEGO HIGHWAY NO. 3
			Milepoint indicates distance from Mt. Hood Highway (US26), in Portland
			SOUTHBOUND - ONE-WAY TRAFFIC
			On S.W. Hood Avenue
0.02	*3000*		0.02 mile south of US26
0.22	*4100*		0.02 mile west of S.W. Hood Avenue
0.41	*12000*		0.18 mile south of connection to Pacific Highway (I-5)
			NORTHBOUND - ONE-WAY TRAFFIC
			On S.W. Macadam Avenue
0.43	*27200*		0.06 mile south of S.W. Curry Street
0.63	*14500*		0.01 mile south of S.W. Thomas Street

Milepoint	2015 AADT All Vehicles	ATR AVC	Location Description
			OSWEGO HIGHWAY NO. 3 (Continued)
			RESUME TWO-WAY TRAFFIC
1.00	*22300*		0.02 mile north of S.W. Julia Street
2.15	*22400*		0.05 mile north of S.W. Taylors Ferry Road
2.54	*30000*		0.05 mile north of Sellwood Ferry Road
3.64	*17300*		South city limits of Portland
4.02	*17000*		0.02 mile north of S.W. Riverwood Road
5.69	*16500*		0.02 mile north of Terwilliger Boulevard
5.80	*21400*		0.06 mile south of Terwilliger Boulevard
6.11	*20200*		0.02 mile north of S. "A" Avenue
6.17	*34100*		0.04 mile south of S. "A" Avenue
6.40	*28500*		0.02 mile south of North Shore Road
6.65	*27600*		0.05 mile north of S. McVey Avenue
6.77	*17900*		On Oswego Creek Bridge
7.54	*16800*		0.04 mile south of S. Glenmorrie Road
8.04	*15900*		South city limits of Lake Oswego, north city limits of West Linn, 0.03 mile north of S. Arbor Drive
9.52	*17800*		0.02 mile north of Jolie Pointe Road
10.27	*18500*		0.02 mile south of W. "A" Street
11.07	*20900*		0.10 mile north of East Portland Freeway (I-205)
11.34	*13600*		0.01 mile north of S. Willamette Falls Drive
11.43	*13100*		On Willamette River Bridge, south city limits of West Linn and north city limits of Oregon City
			THE DALLES-CALIFORNIA HIGHWAY NO. 4
			Milepoint indicates distance from Washington-Oregon State Line
0.00	*7100*		Washington-Oregon State Line, The Dalles Bridge
0.79	*6300*		0.15 mile south of Columbia River Highway Interchange (I-84)
1.01	*3300*		0.10 mile south of Mosier-The Dalles Highway (US30)
1.24	*3900*		0.02 mile south of N.E. Fremont Street
10.30	*2600*	*	Dufur Automatic Traffic Recorder, Sta. 33-005, 0.84 mile south of Boyd Market Road (North Jct)
13.27	*1100*		0.05 mile south of Boyd Loop Road
16.08	*1100*		On Mays Canyon Creek Bridge
			Equation: MP 23.00 BK = MP 27.88 AH
22.87	*1300*		0.02 mile south of Dufur Gap Road
33.84	*1300*		0.05 mile north of Sherars Bridge Highway (OR216)
33.94	*1100*		0.05 mile south of Sherars Bridge Highway (OR216)
			Equation: MP 37.77 BK = MP 39.33 AH
42.36	*1000*		0.07 mile north of Wapinitia Highway (OR216)
42.48	*1100*		0.05 mile south of Wapinitia Highway (OR216)
43.96	*1100*		West city limits of Maupin, 0.30 mile south of Deschutes Avenue
45.84	*1100*		On Deschutes River Bridge
45.98	*710*		0.02 mile south of Bakeoven Road
46.40	*460*		South city limits of Maupin, 0.32 mile south of Deschutes River Road
67.00	*390*		0.17 mile north of Sherman Highway (US97)
67.22	*2200*		0.05 mile south of Sherman Highway (US97)
81.00	*3400*		0.02 mile south of Old Highway 97
87.78	*3600*		0.50 mile south of N.E. Elm Lane
89.60	*4000*		0.05 mile north of N.E. Cherry Lane

Milepoint	2015 AADT All Vehicles	ATR AVC	Location Description
			THE DALLES-CALIFORNIA HIGHWAY NO. 4 (Continued)
91.17	*5000*		0.05 mile north of N.E. Meadowlark Lane
91.43	*5900*		0.03 mile south of N.E. Loucks Road
91.98	*8600*		0.10 mile north of Warm Springs Highway (US26)
			SOUTHBOUND - ONE-WAY TRAFFIC
			On 4th Street
92.13	*8900*		0.02 mile north of Pine Street
92.44	*10800*		0.02 mile north of Culver Highway
92.76	*10200*		0.02 mile north of "G" Street
93.06	*9300*		0.02 mile south of "J" Street
			NORTHBOUND - ONE-WAY TRAFFIC
			On 5th Street
92.12	*10000*		0.02 mile north of Pine Street
92.43	*12000*		0.02 mile north of Culver Highway
92.47	*9200*		0.02 mile south of Culver Highway
92.73	*9700*		0.02 mile north of "G" Street
93.06	*8000*		0.02 mile south of "J" Street
			RESUME TWO-WAY TRAFFIC
			Equation: MP 93.12 BK = MP 96.04 AH
96.46	*18000*		0.02 mile north of S.W. Fairgrounds Road
97.11	*13800*	*	Madras Automatic Traffic Recorder, Sta. 16-002, 0.18 mile north of Madras-Prineville Highway No. 360 (US26)
97.31	*10500*		0.02 mile south of Madras-Prineville Highway (US26)
103.61	*9500*		0.02 mile north of S.W. Iris Lane
105.63	*9100*		0.10 mile north of Culver Highway
105.83	*12000*		0.10 mile south of Culver Highway
112.83	*12000*		Jefferson-Deschutes County Line
115.86	*15500*		0.02 mile north of "A" Avenue at Terrebonne
118.50	*15300*		0.02 mile north of O'Neil Highway
119.09	*21100*	*	North Redmond Automatic Traffic Recorder, Sta. 09-023, 0.57 mile south of O'Neil Highway No. 370
			Equation: MP 118.96 BK = MP Z119.14 AH
120.92	*22100*	*	Redmond-Hemlock Automatic Traffic Recorder, Sta. 09-022, 0.04 mile north of S.W. Antler Avenue
121.06	*19600*		0.10 mile south of S.W. Antler Avenue
121.31	*23300*		0.10 mile south of S.W. Evergreen Avenue
121.56	*21000*		0.10 mile south of S.W. Glacier Avenue
122.08	*26100*		0.10 mile south of S.W. Veterans Way
123.30	*25800*		0.30 mile north of Yew Avenue Interchange
124.39	*30800*	*	Redmond Automatic Traffic Recorder, Sta. (09-020), 0.79 mile south of Yew Avenue
126.22	*30000*		0.02 mile south of S.W. Quarry Avenue
130.28	*25200*		0.10 mile south of Bend-Deschutes Market Road
134.70	*36000*		0.05 mile north of Nels Anderson Place and entrance to Mt. View Mall
135.16	*37500*		0.30 mile north of Empire Avenue Interchange
135.95	*48900*	*	Bend-Empire Automatic Traffic Recorder, Sta. 09-007, 0.49 mile south of Empire Avenue
136.20	*43500*		0.19 mile south of Butler Market Road Interchange
136.62	*43500*		0.51 mile north of Revere Avenue Interchange
137.36	*46200*	*	Bend-Revere Automatic Traffic Recorder, Sta. 09-009, 0.23 mile south of Revere Avenue
137.69	*45500*		0.16 mile south of N.W. Lafayette Avenue

Milepoint	2015 AADT All Vehicles	ATR AVC	Location Description
			THE DALLES-CALIFORNIA HIGHWAY NO. 4 (Continued)
138.00	*44400*		0.08 mile north of Colorado Interchange
138.60	*35000*		0.15 mile north of S.E. Truman Avenue
138.90	*33000*		0.27 mile north of Reed Market Road Interchange
139.61	*25700*		0.44 mile south of Reed Market Road Interchange
139.80	*25100*		0.17 mile north of Powers Road Interchange
140.22	*20400*		0.08 mile north of Badger Road
140.45	*19100*	*	Bend-Pinebrook Automatic Traffic Recorder, Sta. 09-025, 0.07 mile north of Pinebrook Boulevard
140.65	*17000*		0.13 mile south of Pinebrook Boulevard
			Equation: MP 141.12 BK = MP 141.86 AH
142.41	*24300*	*	Lava Butte Automatic Traffic Recorder, Sta. 09-003, 0.17 mile south of China Hat Road
144.20	*14500*		0.75 mile south of Galen Baker Road
153.83	*11400*		0.75 mile south of South Century Drive
55.60	*10300*		0.10 mile south of Vandevert Road
161.84	*9400*		0.10 mile south of Paulina Lake Road
167.48	*8900*		0.02 mile north of 1st Street in La Pine
169.58	*9400*		0.10 mile north of Fremont Highway (OR31)
169.88	*7500*		0.20 mile south of Fremont Highway (OR31)
183.84	*6200*		0.20 mile north of Mississippi Drive at Gilchrist
185.35	*6100*		0.02 mile north of Jones St.
194.75	*4200*		0.40 mile north of Willamette Highway (OR58)
195.55	*6100*		0.40 mile south of Willamette Highway (OR58)
204.65	*5600*	*	Chemult Automatic Vehicle Classifier, Sta. 18-006, 0.40 mile south of Chemult Dump Road
212.79	*5300*		0.30 mile north of North Umpqua Highway (OR138)
213.29	*4200*		0.20 mile south of North Umpqua Highway (OR138)
231.91	*3800*		0.02 mile north of Fuego Road
243.22	*4300*	*	Chiloquin Automatic Traffic Recorder, Sta. 18-023, 4.32 miles north of Chiloquin Highway No. 422
247.04	*4300*		0.50 mile north of Chiloquin Highway (North Jct.)
248.98	*4500*		0.10 mile north of Chiloquin Highway (south junction)
249.18	*5500*		0.10 mile south of Chiloquin Highway (south junction)
254.30	*6100*	*	Modoc Point Automatic Traffic Recorder, Sta. 18-022, 3.53 miles north of Modoc Point Road
258.03	*6100*		0.20 mile south of Old Modoc Point Road
265.76	*6200*		0.10 mile south of Algoma Road
268.95	*6200*		0.10 mile south of Shady Pine Road
271.27	*6500*		0.02 mile south of Wocus Road
272.28	*8300*		0.30 mile north of Klamath Falls-Malin Highway (OR39-US97 Bus.) (Crater Lake Parkway)
273.08	*5500*		0.50 mile south of Klamath Falls-Malin Highway (OR39-US97 Bus.) (Crater Lake Parkway)
273.92	*6200*		0.30 mile south of Nevada Avenue Interchange
276.48	*8000*		0.40 mile north of Green Springs Highway (OR66) and S. Klamath Falls Highway (OR140)
277.43	*5500*		0.30 mile south of Green Springs Highway (OR66) and S. Klamath Falls Highway (OR140)
			Equation: MP 277.61 BK = MP 278.03 AH
278.69	*4700*		On Klamath River Bridge
280.06	*4700*		0.10 mile north of Miller Island Road
282.82	*4300*		0.05 mile north of Cross Road
289.44	*4000*	*	Midland Automatic Vehicle Classifier, Sta. 18-019, 2.3 miles north of the Oregon-California State Line

Milepoint	2015 AADT All Vehicles	ATR AVC	Location Description
			JOHN DAY HIGHWAY NO. 5
			Milepoint indicates distance from Columbia River Highway (I-84), in Arlington
0.32	*860*		0.02 mile north of Beech Street
0.48	*900*		0.03 mile northwest of Main Street
0.53	*950*		0.02 mile southeast of Main Street
0.62	*1000*		0.02 mile southeast of Columbia Street
			Equation: MP 1.13 BK = MP Z0.97 AH
1.62	*980*		0.02 mile northwest of Rhea Lane (Airport Road)
1.66	*920*		0.02 mile south of Rhea Lane (Airport Road)
3.89	*810*		0.10 mile north of Fourmile Road
6.81	*650*	*	Shutler Automatic Traffic Recorder, Sta. 11-007, 6.81 miles south of Columbia River Highway No. 2 (I-84/US30)
7.20	*250*		0.02 mile south of Cedar Springs Road
11.95	*230*		0.02 mile north of Cameron Road (The Tree Lane)
15.39	*230*		0.02 mile north of Baseline Road
16.81	*200*		0.02 mile north of Upper Rock Creek Road
19.83	*170*		0.02 mile north of Mikkalo Road
19.87	*230*		0.02 mile south of Mikkalo Road
23.13	*250*		0.02 mile south of Clem Road
29.48	*250*		0.30 mile south of Cayuse Canyon Road at Gwendolen
			On Washington Street
37.45	*320*		0.05 mile north of Cottonwood Road
37.52	*400*		0.02 mile south of Cottonwood Road
37.90	*500*		0.02 mile north of Walnut Street
			On Walnut Street
37.94	*600*		0.02 mile west of Washington Street
38.05	*1000*		0.02 mile east of Wasco-Heppner Highway (OR206/Main Street)
			On Main Street
38.09	*1200*		0.02 mile south of Wasco-Heppner Highway (OR206)/ Walnut Street)
38.25	*1300*		0.02 mile north of Wasco-Heppner Highway (OR206/Park Street)
38.37	*680*		0.09 mile south of Wasco-Heppner Highway (OR206/Park Street)
38.40	*610*		0.02 mile south of Bayard Street
38.64	*530*		0.13 mile south of Trimble Street
39.54	*450*		0.02 mile south of Shannon Road
43.81	*410*		0.20 mile south of Trail Fork Road
			Equation: MP 44.51 BK = MP 44.99 AH
45.39	*390*		0.10 mile south of Wehrli Canyon Loop
50.41	*380*		0.60 mile north of Carter Hill Road
52.06	*380*		Gilliam-Wheeler County Line
57.31	*400*		0.02 mile northwest of Butte Creek Road
57.57	*420*		0.03 mile northwest of W. 1st Street
57.62	*310*		0.02 mile southeast of W. 1st Street
58.13	*340*		0.02 mile west of Shaniko-Fossil Highway (OR218)
58.17	*480*		0.02 mile east of Shaniko-Fossil Highway (OR218)
			Equation: MP 58.21 BK = MP 59.18 AH
59.20	*380*		0.04 mile west of Jay Street
59.64	*340*		0.40 mile east of Jay Street

Milepoint	2015 AADT All Vehicles	ATR AVC	Location Description
			JOHN DAY HIGHWAY NO. 5 (Continued)
62.65	*270*		0.10 mile south of Kinzua Road
69.37	*230*		0.30 mile south of Rowe Creek Road
72.95	*210*		0.90 mile south of Winlock Road
78.46	*220*		0.10 mile northwest of Service Creek-Mitchell Highway (OR207)
79.06	*330*		0.50 mile east of Service Creek-Mitchell Highway (OR207)
80.95	*320*		0.05 mile east of Alder Creek Road
			Equation: MP 86.71 BK = MP 88.13 AH
92.17	*400*		0.10 mile north of Asher Drive
92.58	*620*		0.02 mile west of Main Street
95.06	*260*		0.50 mile southwest of Heppner-Spray Highway (OR207)
95.66	*200*		0.10 mile northeast of Heppner-Spray Highway (OR207)
104.73	*200*		Wheeler-Grant County Line
105.33	*210*		0.10 mile south of Kimberly-Long Creek Highway
			Equation: MP 123.69 BK = MP 123.98 AH
124.07	*340*		0.10 mile north of Ochoco Highway (US26)
124.27	*780*		0.10 mile south of Ochoco Highway (US26)
130.05	*850*		0.30 mile north of Franks Creek Road
130.45	*880*		0.10 mile south of Franks Creek Road
130.91	*950*		0.10 mile west of Schoolhouse Road
131.04	*1100*		0.03 mile east of Schoolhouse Road
131.40	*930*	*	Dayville Automatic Traffic Recorder, Sta. 12-003, 1.05 miles east of Franks Creek Road in Dayville
133.59	*900*		0.10 mile south of Cheechacko Ranch Road
143.23	*900*		0.02 mile west of Dry Creek Road
			Equation: MP 143.91 BK = MP 143.98 AH
148.22	*1000*		0.02 mile west of Moon Creek Road
152.43	*1200*		0.10 mile west of Happy Valley Lane
153.65	*1300*		0.20 mile east of Roper Road
154.01	*1800*		0.02 mile west of Pendleton-John Day Highway (US395)
154.05	*2500*		0.02 mile east of Pendleton-John Day Highway (US395)
154.27	*2400*		0.10 mile east of S.E. Park Avenue
155.99	*2400*		0.10 mile west of Laycock Creek Road (Pleasant Hill Road)
159.11	*2500*		0.02 mile west of Luce Creek Road
161.09	*4300*		0.05 mile west of Old John Day Highway (Screech Alley Loop)
161.30	*4800*		0.16 mile east of Old John Day Highway (Screech Alley Loop)
161.98	*5500*		0.10 mile east of N.W. 3rd Avenue
162.10	*5700*		0.08 mile west of Bridge Street
162.27	*5900*		0.02 mile west of John Day-Burns Highway (US395)
162.31	*3500*		0.02 mile east of John Day-Burns Highway (US395)
162.42	*3000*		0.02 mile east of Elm Street
162.50	*2700*		0.02 mile east of S.E. Hillcrest Avenue
162.82	*2400*		0.20 mile east of S.E. Gunther Road
168.49	*1800*		0.02 mile west of Pine Creek Road
168.53	*1600*		0.02 mile east of Pine Creek Road
173.34	*1500*		0.02 mile east of Art Morgan Road
175.11	*1800*		0.02 mile east of Johnson Avenue

Milepoint	2015 AADT All Vehicles	ATR AVC	Location Description
			JOHN DAY HIGHWAY NO. 5 (Continued)
175.24	*1800*		0.02 mile west of Main Street
175.28	*930*		0.02 mile east of Main Street
175.79	*900*	*	Prairie City Automatic Traffic Recorder, Sta. 12-009, 0.53 mile east of Main Street in Prairie City
190.65	*700*		0.02 mile west of Whitney Highway (OR7)
190.77	*300*		0.10 mile east of Whitney Highway (OR7)
193.65	*250*		0.10 mile west of Crawford Creek Road
199.61	*260*		Grant-Baker County Line
			Equation: MP 203.19 BK = MP 203.82 AH
210.28	*260*		0.26 mile west of Dooley Mountain Highway (OR245)
210.59	*400*		0.05 mile east of Dooley Mountain Highway (OR245)
212.35	*400*		0.10 mile northwest of South Fork Road
212.89	*310*		0.02 mile east of Job Creek Road at Unity
222.90	*260*		Baker-Malheur County Line
230.80	*310*		0.10 mile east of South Willow Creek Road
231.21	*290*		0.10 mile east of Ironside Post Office
238.13	*300*		0.05 mile east of Bonita Road
240.13	*240*		0.10 mile east of Indian Creek Road
254.14	*430*		0.02 mile west of 5th Avenue at Brogan
			Equation: MP 254.17 BK = MP 254.60 AH
254.72	*430*		0.02 mile east of 6th Avenue at Brogan
260.57	*520*		0.02 mile west of Main Street at Jamieson
260.89	*580*		0.01 mile east of "13 1/2" Avenue West at Jamieson
265.40	*750*		0.15 mile south of 10th Avenue W.
266.98	*860*		0.10 mile southeast of 9th Avenue
270.64	*930*		0.10 mile southeast of Road "D"
273.40	*1100*		0.40 mile northwest of 4th Avenue E. (Kondo Road)
273.95	*1300*		0.10 mile southeast of 4th Avenue W.
277.66	*1800*		0.05 mile north of Ellsworth Street
277.86	*2100*		0.02 mile north of Oregon Street
278.13	*2500*		0.02 mile north of Central Oregon Highway (US20, Westbound)
278.19	*2300*		0.02 mile north of Central Oregon Highway (US20, Eastbound)
			OLD OREGON TRAIL NO. 6
			Milepoint indicates distance from Pacific Highway (I-5), in Portland
168.55	*15700*	*	Boardman Jct. Automatic Traffic Recorder, Sta. 25-008, 0.60 mile southeast of Columbia River Highway No.2 Interchange (US730)
171.53	*16100*		0.40 mile east of Paterson Ferry Interchange
178.28	*17100*		0.30 mile east of Ordnance Interchange
180.05	*14300*		0.60 mile east of McNary Interchange (I-82)
180.71	*14800*		0.30 mile east of Westland Interchange
183.16	*12800*		0.30 mile east of Hermiston Highway Interchange (OR207)
191.40	*15600*	*	Echo Automatic Traffic Recorder, Sta. 30-027, 2.56 miles east of Umatilla-Stanfield Highway No. 54 Interchange (US395)
193.83	*15800*		0.30 mile east of Lexington-Echo Highway Interchange
198.84	*15900*		0.30 mile east of McClintock-Lorenzen Road, Rew Elevator Interchange
199.93	*15900*		0.40 mile east of Yoakum Interchange
203.34	*15900*	*	Pendleton Automatic Traffic Recorder, Sta. 30-004, 4.13 miles west of Pendleton Highway No. 67 Interchange (US30)

Milepoint	2015 AADT All Vehicles	ATR AVC	Location Description
			OLD OREGON TRAIL NO. 6 (Continued)
207.97	*16100*		0.50 mile east of Pendleton Highway (US30), West Pendleton Interchange
209.84	*15900*		0.30 mile east of Pendleton-John Day Highway (US395), Emigrant Avenue Interchange
211.36	*13500*		0.40 mile east of Oregon-Washington Highway (OR11), South Pendleton Interchange
213.45	*15000*		0.40 mile southeast of Pendleton Highway (US30), East Pendleton Interchange
216.81	*11000*	*	Mission Jct. Automatic Traffic Recorder, Sta. 30-026, 0.76 mile southeast of Umatilla-Mission Highway No. 331 Interchange
228.44	*10900*		0.50 mile west of Deadman's Pass Interchange
233.45	*10700*		0.50 mile west of West Emigrant Park Interchange
234.55	*10500*		0.50 mile west of East Emigrant Park Interchange
238.27	*10600*		0.50 mile west of Meacham Interchange
239.27	*10700*		0.50 mile east of Meacham Interchange
244.12	*10600*		0.30 mile east of Kamela-Mt. Emily Road Interchange
249.34	*10700*		0.40 mile east of Glover Interchange
253.43	*11000*		0.60 mile east of Ukiah-Hilgard Highway Interchange (OR244)
256.41	*10900*		0.01 mile east of Upper Perry Interchange
257.56	*11300*		0.30 mile east of Lower Perry Interchange
260.12	*9600*	*	North La Grande Automatic Traffic Recorder, Sta. 31-007, 1.05 miles east of La Grande-Baker Highway No. 66 (US30), North La Grande Interchange
262.34	*9400*		0.50 mile southeast of Wallowa Lake Highway Interchange (OR82)
265.42	*10600*		0.50 mile south of La Grande-Baker Highway (US30), South La Grande Interchange
268.56	*10600*		0.30 mile south of Foothill Road Interchange
272.19	*10500*	*	Ladd Summit Automatic Traffic Recorder, Sta. 31-008, 1.72 miles northwest of Ladd Canyon Road
274.21	*10400*		0.30 mile south of Ladd Canyon Interchange
278.94	*10300*		0.30 mile south of Clover Creek Interchange
285.38	*10400*		0.30 mile north of La Grande-Baker Highway Interchange (US30), in North Powder
286.65	*10100*	*	Baker Valley Automatic Traffic Recorder, Sta. 01-011, 0.45 mile south of south of Union-Baker County Line
302.41	*10400*		0.30 mile north of Baker-Copperfield Highway Interchange (OR86)
303.74	*10300*		0.40 mile north of Campbell Street Interchange (OR7)
306.23	*9000*		0.30 mile north of South Baker City Interchange (US30)
309.02	*9400*	*	South Baker Automatic Traffic Recorder, Sta. 01-013, 4.27 miles north of Encina Interchange
313.94	*9300*		0.30 mile south of Encina Interchange
317.87	*9300*		0.40 mile south of Pleasant Valley Interchange
327.83	*9300*		0.40 mile south of Durkee Interchange
331.67	*9500*		1.00 mile south of Nelson Point Interchange
336.29	*9400*	*	Weatherby Automatic Traffic Recorder, Sta. 01-014, 0.53 mile south of Weatherby Interchange
338.41	*9500*		0.30 mile south of Jordan Creek Interchange
342.12	*9500*		0.40 mile north of Huntington Highway Interchange (US30)
345.23	*9400*		0.60 mile north of North Huntington Interchange
352.00	*9300*		Baker-Malheur County Line, 1.04 miles north of Benson Creek Interchange
353.47	*9700*	*	Huntington Automatic Traffic Recorder, Sta. 23-016, 1.47 miles south of Baker-Malheur County Line
356.67	*9400*		0.50 mile south of Olds Ferry-Ontario Highway Interchange (OR201)
362.45	*9400*		0.30 mile south of Moore's Hollow Interchange
371.85	*10200*		0.40 mile south of Stanton Boulevard Interchange
374.85	*14200*		0.32 mile south of Olds Ferry-Ontario Highway, North Ontario Interchange (US30 Bus.)(OR201)
376.98	*18400*	*	Snake River Automatic Traffic Recorder, Sta. 23-014, 1.03 miles northwest of Oregon-Idaho State Line

Milepoint	2015 AADT All Vehicles	ATR AVC	Location Description
			CENTRAL OREGON HIGHWAY NO. 7
			Milepoint indicates distance from Wall Street (US20 Bus. and US97 Bus.), in Bend
0.72	*19500*		0.04 mile east of 5th Street
1.18	*23100*		0.02 mile west of Summit Drive
2.53	*16900*		0.02 mile west of 27th Street
2.57	*12900*		0.02 mile east of 27th Street
4.55	*7000*		0.02 mile west of Erickson Road
4.77	*7700*		0.02 mile west of Powell Butte Highway
4.89	*3500*		0.10 mile east of Powell Butte Highway
6.28	*2700*	*	Pilot Butte Automatic Traffic Recorder, Sta. 09-005, 1.49 miles east of Powell Butte Road
			Equation: MP 17.60 BK = MP 18.01 AH
			Equation: MP 20.97 BK = MP 21.69 AH
25.80	*1300*		0.39 mile west of Pine Mountain Road
35.63	*1500*		0.02 mile west of Crooked River Highway (OR27)
35.80	*1500*		0.15 mile east of Crooked River Highway (OR27)
42.99	*1500*		0.25 mile east of Camp Creek Road
63.45	*1500*	*	Hampton Automatic Vehicle Classifier, Sta. 09-024, 5.80 miles northwest of Deschutes-Lake County Line
83.79	*1300*		Lake-Harney County Line
104.60	*1700*		0.09 mile west of Lakeview-Burns Highway (US395)
104.79	*1600*		0.10 mile east of Lakeview-Burns Highway (US395/US20)
126.60	*2400*	*	Hines Automatic Traffic Recorder, Sta. 13-003, 0.04 mile northeast of Greenhouse Lane, southwest of Hines
128.09	*2700*		0.03 mile north of Hotchkiss Lane
129.14	*4900*		0.02 mile north of Barnes Avenue
129.58	*5900*		0.02 mile north of Conley Avenue
130.10	*6000*		0.12 mile north of W. Roe Davis Avenue, on S. Oregon Avenue
131.07	*7700*		0.02 mile southwest of W. Monroe Street on Hines Boulevard
131.32	*7200*		0.01 mile west of Court Avenue on W. Monroe Street
131.48	*6000*		0.02 mile west of Steens Highway (OR78), on W. Monroe Street
			On N. Broadway
131.52	*3900*		0.02 mile north of Steens Highway (OR78)
131.67	*4200*		0.02 mile north of Adams Street
131.78	*3800*		0.02 mile north of "A" Street
131.98	*3500*		0.02 mile south of Foley Drive
132.05	*2700*		0.05 mile north of Foley Drive
132.51	*2000*		0.40 mile north of Park Street (north city limit of Burns, on Seneca Drive)
133.89	*2000*		0.40 mile west of John Day-Burns Highway (US395)
134.49	*1800*		0.20 mile east of John Day-Burns Highway (US395)
144.22	*1400*		0.02 mile west of Old Lawen-Harney Road
154.98	*1200*		0.10 mile east of Crane-Buchanan Road
173.22	*1200*		0.02 mile west of Drewsey Road
180.15	*1200*		Harney-Malheur County Line
189.00	*1400*		0.27 mile west of Beulah Road
189.38	*1400*	*	Juntura Automatic Traffic Recorder, Sta. 23-013, 0.11 mile east of Juntura-Riverside Road
189.51	*1300*		0.02 mile east of Frances Street
200.96	*1300*		0.50 mile east of Pole Creek Road
213.36	*1300*		0.02 mile east of road to Harper Dam

Milepoint	2015 AADT All Vehicles	ATR AVC	Location Description
			CENTRAL OREGON HIGHWAY NO. 7 (Continued)
223.06	*1400*		0.10 mile west of Harper-Westfall Road
223.26	*1500*		0.10 mile east of Harper-Westfall Road
224.91	*1500*		0.50 mile west of Coleman Road
230.08	*1500*		0.10 mile east of Little Valley Road
			Equation: MP 237.23 BK = MP 238.28 AH
238.62	*1900*		0.16 mile west of Vale-West Highway
238.88	*1800*		0.10 mile east of Vale-West Highway
240.17	*1900*		0.02 mile east of Hope Road
244.26	*2100*		0.05 mile west of Bench Road
245.61	*2200*		0.10 mile west of "A" Street E.
			EASTBOUND - ONE-WAY TRAFFIC
			On A Street
245.73	*2100*		0.03 mile east of Vale-West Highway
246.01	*2700*		0.02 mile west of West Street
246.19	*2800*		0.02 mile west of Bryant Street
246.23	*3100*		0.02 mile east of Bryant Street
246.37	*3000*		0.02 mile west of John Day Highway (US26)
246.41	*2600*		0.02 mile east of John Day Highway (US26)
246.52	*2300*		0.02 mile east of Short Street S.
			WESTBOUND - ONE-WAY TRAFFIC
			On Washington Street
245.80	*2300*		0.05 mile east of Vale-West Highway
246.02	*2700*		0.02 mile west of West Street
246.18	*2900*		0.02 mile west of Bryant Street
246.22	*3000*		0.02 mile east of Bryant Street
246.39	*3000*		0.02 mile west of John Day Highway (US26)
246.43	*2800*		0.02 mile east of John Day Highway (US26)
246.56	*2200*		0.02 mile east of 10th Street
			RESUME TWO-WAY TRAFFIC
251.31	*4400*		0.20 mile east of Halliday Road
255.09	*4500*		0.10 mile west of Lincoln Drive
257.86	*4900*	*	Cairo Junction Automatic Traffic Recorder, Sta. 23-006, 0.26 mile west of Olds Ferry-Ontario Highway No.455 (OR201)
258.30	*4100*		0.10 mile south of Olds Ferry-Ontario Highway (OR201)
259.69	*3900*		0.02 mile south of Morgan Avenue
260.69	*3800*		0.02 mile south of King Avenue
262.69	*3800*		0.02 mile south of Gem Avenue
264.68	*3800*		0.02 mile south of Columbia Avenue
265.48	*3400*		0.02 mile north of Walnut Avenue
265.66	*3400*		0.02 mile north of Park Avenue
265.70	*3900*		0.02 mile south of Park Avenue
265.95	*4100*		0.02 mile north of Succor Creek Highway (OR201)
265.98	*4500*		0.01 mile east of Succor Creek Highway (OR201)
266.29	*4100*		0.02 mile west of S. 1st Street
266.32	*4300*		0.01 mile east of S. 1st Street
266.54	*4000*		0.02 mile east of E. 2nd Street

Milepoint	2015 AADT All Vehicles	ATR AVC	Location Description
			CENTRAL OREGON HIGHWAY NO. 7 (Continued)
266.63	*3800*		0.02 mile west of E. 4th Street
266.82	*4100*		Oregon-Idaho State Line
			OREGON-WASHINGTON HIGHWAY NO. 8
			Milepoint indicates distance from Pendleton Highway (US30), in Pendleton
-1.37	*6100*		0.40 mile north of Old Oregon Trail (I-84)
-1.09	*4800*		0.10 mile north of Isaac Avenue
-0.75	*4500*		0.02 mile east of 9th Street
-0.71	*5900*		0.01 mile south of Emigrant Avenue, Pendleton-John Day Highway (OR37)
-0.33	*10900*		0.02 mile east of 16th Street
0.25	*6000*		0.25 mile northeast of Pendleton Highway (US30)
0.35	*4400*		0.02 mile northeast of Riverside Drive
0.48	*4300*		0.02 mile northeast of Lindell Lane
0.77	*3500*		0.06 mile northeast of Riverside School Road
6.09	*4900*		0.10 mile southwest of Havana-Helix Highway
6.21	*4500*		0.02 mile northeast of Havana-Helix Highway
11.56	*4300*		0.08 mile south of Mann Road
12.14	*4200*		East city limits of Adams
16.05	*4400*		0.02 mile west of Pambrun Road
17.27	*3600*		0.05 mile south of Athena-Holdman Highway
17.37	*3900*		0.05 mile north of Athena-Holdman Highway
20.23	*3800*		0.22 mile southwest of Weston-Elgin Highway (OR204)
20.65	*4400*		0.20 mile northeast of Weston-Elgin Highway (OR204)
21.77	*5100*		0.02 mile northeast of Steen Road (old highway alignment)
23.47	*5000*		0.02 mile north of Blue Mt. Station Road
26.59	*5100*		0.39 mile north of Steen Road
26.90	*8500*		0.02 mile north of S.E. 14th Avenue
			Equation: MP 26.93 BK = MP 29.92 AH
30.57	*13300*		0.02 mile south of Freewater Highway (S Main Street)
30.65	*10500*		0.03 mile north of Freewater Highway (S. Main Street)
31.18	*11900*		0.02 mile south of N.E. 5th Avenue
31.22	*11700*		0.02 mile north of N.E. 5th Avenue
31.64	*12400*		0.28 mile south of Elizabeth Street
32.62	*13600*		0.02 mile south of Sunnyside-Umapine Highway
32.66	*12200*		0.02 mile north of Sunnyside-Umapine Highway
34.46	*14800*	*	Milton Automatic Traffic Recorder, Sta. 30-021, 0.86 mile south of Oregon-Washington State Line
35.30	*13700*		0.02 mile south of State Line Road, Oregon-Washington State Line
			OREGON COAST HIGHWAY NO. 9
			Milepoint indicates distance from Washington-Oregon State Line
3.79	*8200*	*	Astoria Bridge Automatic Traffic Recorder, Sta. 04-004, 0.01 mile north of Lower Columbia River Highway No. 9
			On Marine Drive
3.90	*21000*		0.10 mile southwest of Lower Columbia River Highway (US30)
4.27	*21500*		0.05 mile northeast of Nehalem Highway (OR202)
4.97	*19900*		South city limits of Astoria on Youngs Bay Bridge
7.05	*13100*		0.02 mile northeast of Warrenton-Astoria Highway, (US101 Bus.)
7.30	*13500*		0.20 mile northeast of Fort Stevens Highway Spur and connection to Warrenton-Astoria Highway (US101)

Milepoint	2015 AADT All Vehicles	ATR AVC	Location Description
			OREGON COAST HIGHWAY NO. 9 (Continued)
7.63	*14100*		0.10 mile south of Fort Stevens Highway Spur and connection to Warrenton-Astoria Highway (US101 Bus.)
8.72	*11700*		South city limits of Warrenton
9.58	*13900*		0.10 mile south of Fort Stevens Highway
			Equation: MP 10.16 BK = MP 12.15 AH
15.90	*14700*	*	Gearhart Automatic Traffic Recorder, Sta. 04-001, 2.09 miles north of Dellmoor Loop Road
18.36	*15000*		0.10 mile north of Cutler Lane
18.85	*15400*		0.02 mile south of Pacific Way
19.32	*17700*		0.02 mile north of Airport Road
19.58	*18300*		0.10 mile north of Wahanna Road
19.72	*16700*		Neawanna Creek Bridge
			On Roosevelt Drive
19.89	*15900*		0.10 mile south of 24th Avenue
20.42	*16100*		0.02 mile north of 12th Avenue
20.46	*13400*		0.01 mile south of 12th Avenue
21.03	*13500*		0.02 mile north of Broadway
21.07	*15000*		0.02 mile south of Broadway
21.34	*14000*		0.02 mile south of Avenue "G"
21.51	*13800*		0.03 mile north of Avenue "M"
21.83	*15100*		0.02 mile north of Avenue "S"
21.88	*15300*		0.02 mile south of Avenue "S"
22.19	*16000*		0.02 mile south of Avenue "U"
24.83	*11500*		0.10 mile north of Sunset Highway (US26)
25.53	*9200*		0.10 mile south of Sunset Highway (US26)
28.35	*5900*		0.02 mile north of Cannon Beach Frontage Road
28.86	*6000*		North city limits of Cannon Beach
29.68	*5500*		South city limits of Cannon Beach, 0.15 mile south of Sunset Boulevard Interchange
30.82	*5000*		0.20 mile south of Warren Overcrossing
31.67	*4700*		0.30 mile south of S. Hemlock Street
35.57	*4300*		On Arch Cape Creek Bridge
37.11	*3300*		Clatsop-Tillamook County Line
43.08	*4100*		0.10 mile north of Laneda Avenue at Manzanita
43.20	*6400*		0.02 mile east of Laneda Avenue at Manzanita
43.98	*5400*		0.02 mile east of Bayside Gardens Lane
44.73	*5700*		West city limits of Nehalem
44.96	*5300*		0.02 mile west of 7th Street
45.00	*6000*		0.02 mile south of "H" Street
45.53	*4800*		South city limits of Nehalem
46.48	*4900*		0.02 mile north of Necanicum Highway (OR53)
46.52	*4000*		0.02 mile south of Necanicum Highway (OR53)
47.08	*4600*		North city limits of Wheeler
47.32	*4700*		0.02 mile north of Rector Street
47.36	*4400*		0.02 mile south of Rector Street
47.42	*4300*		0.02 mile north of Hall Street
47.50	*4000*		0.02 mile south of Hospital Road
47.78	*3400*		0.05 mile west of Dubois Street

Milepoint	2015 AADT All Vehicles	ATR AVC	Location Description
			OREGON COAST HIGHWAY NO. 9 (Continued)
48.66	*3900*		West city limits of Wheeler
			Equation: MP Z49.57 BK = MP Z45.37 AH
Z 46.53	*3800*		0.02 mile south of Glenn Avenue
Z 49.26	*4100*		0.05 mile north of N.W. 23rd Avenue
49.99	*4600*		0.02 mile north of N.W. 9th Avenue
50.86	*5500*		0.04 mile north of S. 2nd Avenue
50.94	*5400*		0.04 mile south of S. 2nd Avenue
51.77	*5600*		South city limits of Rockaway Beach
53.55	*6500*	*	Rockaway Automatic Traffic Recorder, Sta. 29-001, 2.08 miles south of Washington Street
54.97	*7100*		West city limits of Garibaldi
55.54	*8200*		0.02 mile west of 7th Street
55.58	*9000*		0.02 mile east of 7th Street
55.73	*7800*		0.02 mile west of 3rd Street
55.77	*9000*		0.02 mile east of 3rd Street
56.60	*9200*		East city limits of Garibaldi
56.80	*8900*		0.03 mile east of Miami River Road
57.50	*10000*		0.02 mile north of Hobsonville Point Drive
57.54	*8800*		South city limits of Garibaldi, 0.02 mile south of Hobsonville Point Drive
60.07	*8800*		0.02 mile north of 5th Street (old highway alignment)
60.11	*10100*		0.02 mile south of 5th Street
			Equation: MP 60.86 BK = MP 61.07 AH
61.19	*11800*		0.02 mile north of Alderbrook Loop Road (North Jct.)
61.31	*11600*		0.10 mile south of Alderbrook Loop Road (North Jct.)
63.14	*12200*		0.02 mile north of Alderbrook Loop Road (South Jct.)
63.22	*13900*		0.06 mile south of Alderbrook Loop Road (South Jct.)
64.23	*14800*		North city limits of Tillamook, on Wilson River Bridge
64.59	*16300*		0.02 mile south of Wilson River Loop Road
65.04	*17900*		0.02 mile north of Blue Heron Drive
65.23	*18400*		0.02 mile north of Hadley Road
			On Main Avenue
65.50	*18500*		0.09 mile north of Front Street
65.62	*17800*		0.02 mile north of 1st Street
			SOUTHBOUND - ONE-WAY TRAFFIC
			On Main Avenue
65.66	*10000*		0.02 mile south of 1st Street
65.72	*8900*		0.02 mile north of Wilson River Highway (OR6-Eastbound) and Netarts Highway
65.76	*6300*		0.02 mile south of Wilson River Highway (OR6-Eastbound) and Netarts Highway
65.86	*6500*		0.02 mile south of 5th Street
66.26	*4300*		South city limits of Tillamook
			NORTHBOUND - ONE-WAY TRAFFIC
			On 1st Street
			On Pacific Avenue
65.70	*5000*		0.02 mile south of Wilson River Highway (OR6-Westbound, 1st Street)
65.75	*5800*		0.02 mile north of Wilson River Highway (OR6-Eastbound, 3rd Street)
65.79	*5800*		0.02 mile south of Wilson River Highway (OR6-Eastbound, 3rd Street)

Milepoint	2015 AADT All Vehicles	ATR AVC	Location Description
			OREGON COAST HIGHWAY NO. 9 (Continued)
65.89	*5600*		0.02 mile south of 5th Street
66.28	*6000*		South city limits of Tillamook
			RESUME TWO-WAY TRAFFIC
67.62	*8200*		0.02 mile north of McCormick Loop Road
68.14	*8600*		0.02 mile north of Long Prairie Road
68.18	*7300*		0.01 mile south of Long Prairie Road
69.40	*7300*		0.02 mile north of Tillamook River Loop Road
71.80	*5600*		0.02 mile north of Simmons Creek Road
73.21	*5000*		0.04 mile north of Cedar Springs Place
74.30	*4900*		0.02 mile south of Yellow Fir Road
76.82	*4900*		0.02 mile north of Sand Lake Road
76.86	*4300*		0.02 mile south of Sand Lake Road
77.44	*4000*		0.02 mile south of East Beaver Creek Road
80.32	*4500*		0.02 mile west of Blaine Road at Beaver
84.91	*4400*		0.03 mile north of Three Rivers Highway (OR22)
84.99	*3000*		0.05 mile southwest of Three Rivers Highway (OR22)
89.75	*3400*		0.02 mile north of Resort Drive
89.89	*2700*		0.12 mile south of Resort Drive
91.27	*4100*		0.10 mile north of Little Nestucca Highway
91.47	*3500*		0.10 mile south of Little Nestucca Highway
93.66	*3400*		0.02 mile northeast of Winema Road
			Equation: MP 96.15 BK = MP 96.76 AH
97.60	*3600*		0.10 mile north of Summit Road at Neskowin
102.80	*3500*		Tillamook-Lincoln County Line
104.05	*4100*		0.11 mile south of Three Rocks Road
105.01	*3800*		0.20 mile north of Salmon River Highway (OR18)
105.61	*12600*		0.40 mile south of Salmon River Highway (OR18)
			Equation: MP 105.64 BK = MP 110.75 AH
111.00	*15300*	*	North Lincoln City Automatic Traffic Recorder, Sta. 21-010, 0.30 mile north of East Devils Lake Road
111.32	*14200*		0.02 mile south of East Devils Lake Road
112.35	*16300*	*	West Devils Lake Automatic Traffic recorder, Sta. 21-007, At West Devils Lake Road
112.80	*15600*		0.02 mile south of Logan Road to Roads End
113.16	*18500*		0.02 mile north of N. 34th Street
113.38	*20000*		0.02 mile south of Holmes Road
113.95	*20300*		0.02 mile north of N. 21st Street
113.99	*21000*		0.02 mile south of N. 21st Street
114.31	*20900*		0.02 mile north of N. 14th Street
114.54	*22600*		0.02 mile south of N. 10th Street
114.91	*24900*	*	D River Wayside Automatic Traffic Recorder, Sta. 21-008, 0.07 mile north of "D" River State Wayside
115.33	*21900*		0.01 mile south of S.W. Galley Street
115.58	*20000*		0.02 mile south of East Devils Lake Road
116.12	*18500*		0.02 mile south of S.E. 23rd Drive
117.03	*17500*		0.02 mile north of High School Drive
117.48	*15600*		0.02 mile south of S. Coast Avenue
117.98	*14800*		0.02 mile north of S.E. 51st Street

Milepoint	2015 AADT All Vehicles	ATR AVC	Location Description
			OREGON COAST HIGHWAY NO. 9 (Continued)
118.17	*14000*		On Schooner Creek Bridge
118.70	*13000*		0.03 mile south of S.W. 63rd Avenue
119.15	*13500*	*	South Lincoln City Automatic Traffic Recorder, Sta. 21-011, 0.01 mile south of South Drift Creek Road
119.22	*11700*		0.10 mile south of Drift Creek Road
120.16	*11900*		On Siletz River Bridge
121.97	*10400*		0.30 mile north of Tom Robertson Boulevard
122.49	*10300*		0.06 mile north of Wessler Street
124.38	*10600*		0.02 mile south of Willow Street at Lincoln Beach
126.45	*11300*		North city limits of Depoe Bay
127.16	*10300*		0.30 mile north of Collins Street
128.57	*9000*		0.39 mile north of S.W. Oceana Street
132.43	*9000*		0.02 mile north of Otter Rock Highway
136.53	*10200*		North city limits of Newport, 0.02 mile north of Iron Mountain Beach Road (N.E. 73rd. Street)
137.29	*12500*		0.03 mile north of N.E. 58th Street
138.48	*15100*		0.10 mile south of N.W. Ocean View Drive
139.11	*18300*	*	North Newport Automatic Traffic Recorder, Sta. 21-009, At 25th Street, in Newport
139.56	*25600*		0.02 mile south of N.W. 15th Street
140.07	*23200*		0.02 mile north of N.E. 6th Street
140.14	*23900*		0.05 mile south of N.E. 6th Street
140.26	*23700*		0.01 mile south of N.E. 3rd Street
140.34	*23000*		0.02 mile north of Corvallis-Newport Highway (US20)
140.40	*19700*		0.04 mile south of Corvallis-Newport Highway (US20)
140.54	*18000*		0.02 mile southwest of Angle Street
140.64	*17300*		0.02 mile northeast of Hurbert Street
140.68	*17300*		0.02 mile southwest of Hurbert Street
140.91	*18400*		0.02 mile north of Abbey Street
140.95	*17500*		0.02 mile south of Abbey Street
141.37	*17000*		0.02 mile south of S.W. Waterline Drive
142.16	*15100*		0.05 mile south of S.E. Pacific Way
142.28	*12900*		0.06 mile north of Ferry Slip Road
142.45	*13400*		0.05 mile south of Ferry Slip Road
144.40	*10300*		0.10 mile south of Airport Road
145.74	*9900*		0.10 mile south of S.E. 98th Street
146.46	*10000*		South city limits of Newport, 0.04 mile north of S.E. 116th Street
148.98	*8400*		0.02 mile south of Beaver Creek Road
154.05	*8200*		0.02 mile south of Legion Road
155.07	*9100*		0.02 mile south
155.92	*7100*		0.02 mile south of Alsea Highway (OR34)
156.36	*6200*		South city limits of Waldport
157.24	*6000*		On Patterson Creek Bridge
158.99	*5000*		0.02 mile south of Wakonda Beach Road
162.24	*5000*		On Vingie Creek Bridge
163.41	*5500*		North city limits of Yachats
164.10	*5400*		0.02 mile north of 7th Street
164.45	*4500*		0.01 mile northwest of Yachats River Road

Milepoint	2015 AADT All Vehicles	ATR AVC	Location Description
			OREGON COAST HIGHWAY NO. 9 (Continued)
164.48	*3800*		0.02 mile southeast of Yachats River Road
165.48	*3100*		South city limits of Yachats
167.61	*2600*		Lincoln-Lane County Line
171.40	*2700*		0.02 mile south of Tenmile Creek Road
174.40	*2700*		On Rock Creek Bridge
178.36	*3800*		0.20 mile south of entrance to Devils Elbow State Park
184.78	*5000*		On Sutton Creek Bridge
186.46	*6800*	*	Florence Automatic Traffic Recorder, Sta. 20-026, 0.77 mile north of Heceta Beach Road
187.58	*9500*		0.18 mile north of Munsel Lake Road
187.79	*10400*		0.03 mile south of Munsel Lake Road
188.64	*11000*		0.02 mile south of 36th Street
189.05	*13200*		0.02 mile south of 29th Street
189.46	*14900*		0.02 mile south of 22nd Street
189.75	*15500*		0.02 mile south of 17th Street
189.99	*15600*		0.02 mile south of 13th Street
190.14	*13800*		0.02 mile north of connection to Florence-Eugene Highway (OR126/10th Street)
190.25	*13000*		0.01 mile south of Florence-Eugene Highway (OR126/9th Street)
190.51	*11600*		0.02 mile north of Rhododendron Drive
190.55	*11700*		0.02 mile south of Rhododendron Drive
190.65	*9500*		0.02 mile south of Maple Street
190.76	*9500*		0.02 mile south of 2nd Street
190.98	*10000*		South city limits of Florence
191.37	*11300*		0.02 mile south of Glenada Road
193.45	*8600*		0.02 mile north of entrance to Honeyman State Park and Cleawox Lake
193.51	*6400*		0.04 mile south of entrance to Honeyman State Park and Cleawox Lake
196.00	*5000*		0.02 mile south of Clear Lake Road
196.73	*4600*		0.02 mile south of Pacific Avenue
198.58	*4300*		Lane-Douglas County Line
202.72	*3500*		On Tahkenitch Creek Bridge
209.06	*4300*		0.10 mile north of Old Highway 101
209.48	*5100*		0.02 mile north of Spring Street
209.51	*5200*		0.01 mile south of Spring Street
209.66	*5300*		0.02 mile south of Pitt Street
211.11	*5200*		North city limits of Reedsport
211.65	*8400*		0.07 mile south of Umpqua Highway (OR38)
212.02	*9400*		0.03 mile northeast of Winchester Avenue
212.08	*10600*		0.03 mile southwest of Winchester Avenue
212.51	*11200*		0.02 mile northeast of 20th Street
212.76	*11200*		0.03 mile west of Bowman Drive
213.40	*8100*		West city limits of Reedsport
215.17	*10900*		0.60 mile northeast of 8th Street at Winchester Bay
215.94	*5300*		0.02 mile southwest of Broadway Avenue
216.81	*7200*		0.10 mile south of Umpqua Lighthouse Road
220.58	*7100*		Douglas-Coos County Line
221.67	*8000*	*	Lakeside Automatic Traffic Recorder, Sta. 06-001, 1.09 miles south of Douglas-Coos County Line

Milepoint	2015 AADT All Vehicles	ATR AVC	Location Description
			OREGON COAST HIGHWAY NO. 9 (Continued)
222.71	*6800*		0.02 mile north of Airport Way
222.75	*7900*		0.02 mile south of Airport Way
228.78	*8100*		0.10 mile north of Wildwood Road
229.25	*9500*		0.02 mile north of Hauser Depot Road
229.29	*9600*		0.02 mile south of Hauser Depot Road
233.09	*12100*		On Haynes Inlet Bridge
233.22	*12100*		0.02 mile south of North Bay Drive
234.03	*13600*		North city limits of North Bend
235.02	*14400*		0.02 mile north of Florida Avenue
235.06	*13500*		0.02 mile south of Florida Avenue
			SOUTHBOUND - ONE-WAY TRAFFIC
			On Sherman Avenue
235.29	*7700*		0.02 mile north of California Avenue
235.39	*9600*		0.02 mile north of Cape Arago Highway (Virginia Avenue)
235.43	*8300*		0.02 mile south of Cape Arago Highway (Virginia Avenue)
			NORTHBOUND - ONE-WAY TRAFFIC
			On Sheridan Avenue
235.31	*6200*		0.02 mile north of California Avenue
235.40	*6400*		0.02 mile north of Cape Arago Highway (Virginia Avenue)
235.44	*7900*		0.02 mile south of Cape Arago Highway (Virginia Avenue)
			RESUME TWO-WAY TRAFFIC
235.60	*13500*		0.01 mile south of Sheridan Avenue
236.77	*19800*		South city limits of North Bend, north city limits of Coos Bay
			On Bayshore Drive
237.58	*20100*		0.02 mile north of Hemlock Avenue
			SOUTHBOUND - ONE-WAY TRAFFIC
			On Broadway
237.79	*13300*		0.02 mile south of Fir Avenue
238.19	*12000*		0.02 mile north of Commercial Avenue
238.33	*12900*		0.02 mile south Anderson Avenue
238.52	*12500*		0.02 mile south of Elrod Avenue
238.81	*13000*		0.02 mile north of Ingersoll Avenue
238.85	*12300*		0.02 mile south of Ingersoll Avenue
			NORTHBOUND - ONE-WAY TRAFFIC
			On Bayshore Drive
237.82	*10000*		0.02 mile south of Front St
238.21	*10500*		0.02 mile north of Commercial Avenue
238.34	*11700*		0.02 mile south of Anderson Avenue
			On 1st Street
238.54	*12000*		0.02 mile south of Elrod Avenue
238.83	*12800*		0.02 mile north of Ingersoll Avenue
238.87	*12500*		0.02 mile south of Ingersoll Avenue
			RESUME TWO-WAY TRAFFIC
			On Evans Boulevard
239.22	*22900*		South city limits of Coos Bay

Milepoint	2015 AADT All Vehicles	ATR AVC	Location Description
			OREGON COAST HIGHWAY NO. 9 (Continued)
239.68	*14600*		0.20 mile southeast of Coos River Highway (OR241)
240.40	*14500*		0.03 mile south of Lorain Avenue
241.93	*13000*		0.16 mile south of Shingle House Road
243.55	*14100*		0.02 mile north of Coos City-Sumner Road
244.02	*14100*	*	Coos Bay Automatic Traffic Recorder, Sta. 06-009, 0.28 mile north of Coos Bay-Roseburg Highway No. 35 (OR42)
244.97	*5400*		0.70 mile south of Coos Bay-Roseburg Highway (OR42)
253.12	*6300*		0.10 mile south of Beaver Hill Road (south junction)
257.53	*6700*		0.15 mile south of Seven Devils Road
259.65	*7700*		Coquille River, (On Bullards Bridge)
260.64	*7200*		North city limits of Bandon, 0.51 mile south of Prosper Jct. Road
261.51	*6600*		0.06 mile north of Coquille-Bandon Highway (OR42S)
			Equation: MP 261.57 BK = MP 273.36 AH
273.47	*10300*		0.03 mile west of Michigan Avenue
273.87	*10900*		0.02 mile east of Fillmore Avenue
273.91	*8900*		0.02 mile west of Fillmore Avenue
273.96	*8600*		0.02 mile southwest of 2nd Street E.
274.31	*9700*		0.02 mile south of Oregon Avenue
274.46	*8800*		0.02 mile north of 11th Street
274.62	*7400*		0.02 mile south of 13th Street
274.84	*7400*		South city limits of Bandon, 0.01 mile north 18th S.W. Street
275.87	*6500*	*	Bandon Automatic Traffic Recorder, Sta. 06-004, 1.02 miles south of 18th S.W. Street
277.56	*5300*		0.02 mile north of Beach Loop Road
281.74	*3000*		0.02 mile north of Lower Fourmile Road
282.09	*4100*		0.02 mile south of Upper Fourmile Road
285.78	*3900*		Coos-Curry County Line
287.88	*3800*		0.01 mile south of Kane Street
295.54	*3400*		0.02 mile north of Sixes River Road
295.75	*3400*		On Sixes River Bridge
296.50	*3700*		0.02 mile south of Cape Blanco Highway
297.75	*3500*		0.02 mile south of Elk River Road
299.83	*3800*		North city limits of Port Orford, 0.01 mile south of Paradise Point Road
300.48	*4600*		0.02 mile south of 19th Street
300.76	*4500*		0.02 mile north of 13th Street
300.97	*4200*		0.02 mile north of Port Orford Highway
301.00	*4000*		0.01 mile south of Port Orford Highway
301.22	*3300*		0.01 mile west of Jackson Street
301.25	*3300*		0.02 mile east of Jackson Street
301.32	*3200*		0.02 mile west of Jefferson Street
301.45	*2800*	*	Port Orford Automatic Traffic Recorder, Sta.08-009, 0.11 mile southeast of Jefferson Street (Battle Rock Wayside)
307.73	*2700*		0.03 mile north of Humbug Mountain State Park Picnic Area
307.78	*2500*		0.02 mile south of entrance to Humbug Mountain State Park Picnic Area
316.94	*2500*		0.01 mile north of Euchre Creek Road
316.98	*2500*		0.02 mile south of Euchre Creek Road
320.70	*2600*		0.25 mile north of Nesika Beach Connection
321.20	*2800*		0.25 mile south of Nesika Beach Connection

Milepoint	2015 AADT All Vehicles	ATR AVC	Location Description
			OREGON COAST HIGHWAY NO. 9 (Continued)
322.22	*3200*		0.10 mile south of Nesika Beach Road
327.39	*3700*		0.10 mile north of Wedderburn Junction
327.85	*6200*		North city limits of Gold Beach
327.92	*7400*		0.02 mile south of Jerrys Flat Road
328.50	*8200*		0.02 mile south of Moore Street
328.62	*9300*		0.02 mile south of Caughell Street
328.75	*9500*		0.01 mile south of 1st Street
328.90	*9100*		0.02 mile south of 4th Street
329.21	*7600*		0.02 mile south of 8th Street
329.93	*5800*		0.29 mile south of Kerber Street
330.34	*4800*		0.05 mile south of Hunter Creek Loop
331.12	*4100*		0.05 mile south of Hunter Creek Road
334.77	*4100*		0.10 mile north of Cape View Loop Road (Carpenterville Highway)
336.94	*3900*		0.08 mile north of Meyers Creek Road
339.10	*3800*		On Pistol River Bridge
341.31	*3700*		0.30 mile north of Byrdies Road
347.78	*3800*		On Thomas Creek Bridge
354.73	*5200*		0.10 mile north of Dawson Road
355.38	*8300*		North city limits of Brookings, 0.02 mile south of Harris Heights Road
356.13	*9800*		0.02 mile south of Ransom Avenue
356.51	*10200*		0.02 mile northwest of Arnold Lane
357.06	*16200*		0.02 mile west of Pacific Avenue
357.10	*14900*		0.02 mile east of Pacific Avenue
357.35	*15100*		0.02 mile east of Fern Avenue
357.59	*17300*		0.02 mile east of Alder Street
357.98	*19100*		South city limits of Brookings on Chetco River Bridge
358.15	*16100*		0.02 mile southeast of South Bank Chetco River Road
358.70	*14600*		0.06 mile north of Hoffeldt Lane
358.82	*13300*		0.06 mile south of Hoffeldt Lane
359.37	*10500*		0.05 mile south of Benham Lane
359.58	*9900*		0.02 mile south of Pedrioli Road
362.00	*9300*	*	Winchuck Automatic Vehicle Classifier, Sta. 08-005, 1.11 miles north of Oregon-California State Line
362.61	*8000*		At Winchuck River Bridge
363.11	*7800*		Oregon-California State Line
			WALLOWA LAKE HIGHWAY NO. 10
			Milepoint indicates distance from La Grande-Baker Highway (US30), in La Grande
0.20	*12000*		0.02 mile southwest of Monroe Avenue
0.30	*17200*		0.06 mile northeast of N. Pine Street
0.74	*15400*		0.15 mile southwest of Old Oregon Trail (I-84)
1.04	*15900*		0.15 mile northeast of Old Oregon Trail (I-84)
1.18	*14000*		0.02 mile northeast of Riddle Road
1.74	*12100*	*	Island City Automatic Traffic Recorder, Sta. 31-003, 0.82 mile east of Old Oregon Trail Highway No. 6 (I-84)
2.39	*9000*		0.02 mile west of Cove Highway (OR237)
2.43	*8600*		0.02 mile north of Cove Highway (OR237)
			North city limits of Island City

Milepoint	2015 AADT All Vehicles	ATR AVC	Location Description
			WALLOWA LAKE HIGHWAY NO. 10 (Continued)
2.71	*5100*		0.02 mile east of Hunter Lane
8.35	*4300*		0.02 mile south of Stanley Lane at Alicel
10.93	*3800*		0.02 mile south of Woodell Lane
			South city limits of Imbler
12.36	*3900*		0.02 mile north of 6th Street
12.52	*3300*		0.02 mile north of Striker Lane, north city limits of Imbler
19.48	*3700*		South city limits of Elgin, 0.14 mile south of Hemlock Street
			Equation: MP 19.73 BK = MP 19.96 AH
20.23	*3800*		0.02 mile south of Weston-Elgin Highway (OR204)
20.27	*2700*		0.02 mile north of Weston-Elgin Highway (OR204)
20.32	*2100*		0.02 mile east of 8th Avenue
20.41	*2300*		0.02 mile east of N. 6th Avenue
20.70	*1900*	*	Elgin Automatic Traffic Recorder, Sta. 31-005, 0.45 mile northeast of Weston-Elgin Highway No. 330 (OR204)
24.59	*1700*		0.02 mile west of Good Road
28.38	*1500*		0.10 mile west of Merritt Lane
			Union-Wallowa County Line, MP 33.00
			Equation: MP 41.73 BK = MP 42.09 AH
46.47	*1700*		0.02 mile southeast of 7th Street
46.83	*1700*		0.05 mile south of 2nd Street
47.46	*2000*		0.15 mile southeast of Ellen Street
47.67	*1900*		South city limits of Wallowa, 0.09 mile south of Winema Street
54.11	*2100*		On Lostine River Bridge
			North city limits of Lostine
54.93	*2200*		0.04 mile south of Wallowa Street
			East city limits of Lostine
63.99	*2600*		0.04 mile south of Tejaka Lane
64.94	*4800*		0.02 mile west of W. 2nd Street
65.00	*4900*		0.02 mile west of Enterprise-Lewiston Highway (OR3)
65.07	*5000*		0.05 mile east of Enterprise-Lewiston Highway (OR3)
65.19	*6200*		0.02 mile north of Greenwood Street
65.23	*5700*		0.02 mile south of Greenwood Street
65.33	*5400*		0.04 mile north of Hogan Street (Litch Street)
65.81	*3800*		0.06 mile west of S.E. Florence Street
			East city limits of Enterprise
68.22	*3700*		0.25 mile west of Crow Creek Road (Eggleson Lane)
			North city limits of Joseph
71.40	*4000*		0.02 mile north of Little Sheep Creek Highway
			ENTERPRISE-LEWISTON HIGHWAY NO. 11
			Milepoint indicates distance from Washington-Oregon State Line
0.00	*180*		Washington-Oregon State Line
28.49	*390*		0.02 mile south of Charolais Road (Wellamotkin Drive USFS Road #46)
36.85	*470*		0.02 mile north of Dunham Loop
42.67	*1300*		North city limits of Enterprise, 0.16 mile north of N.W. Flora Street
42.92	*2500*		0.02 mile north of N.W. Silver Street
43.17	*6200*		0.02 mile north of Wallowa Lake Highway (OR82)

Milepoint	2015 AADT All Vehicles	ATR AVC	Location Description
			BAKER-COPPERFIELD HIGHWAY NO. 12
			Milepoint indicates distance from La Grande-Baker Highway (US30), in Baker City
			On Main Street
0.02	*7100*		0.02 mile north of La Grande-Baker Highway (US30)
0.22	*6700*		0.02 mile south of Campbell Street
			On Campbell Street
0.29	*9900*		0.02 mile east of Resort Street
0.59	*7500*		0.02 mile west of Cedar Street
0.62	*9200*		0.01 mile east of Cedar Street
1.09	*6000*		0.10 mile west of Old Oregon Trail (I-84)
2.50	*1600*		0.01 mile east of West Airport Road
7.44	*850*		0.02 mile west of Ruckles Creek Road
10.00	*790*		0.02 mile west of Keating Cutoff Road
14.31	*670*		0.02 mile west of Ruckles Creek Road
23.22	*580*		0.05 mile east of Sparta Road
			Equation: MP 31.73 BK = MP 32.01 AH
37.55	*600*	*	Richland Automatic Traffic Recorder, Sta. 01-010, 2.21 miles northwest of Dry Gulch Road
39.89	*660*		0.02 mile east of Foothill Road
41.04	*650*		0.02 mile south of New Bridge Road connection
			West city limits of Richland
			Equation: MP 41.37 BK = MP 42.00 AH
42.06	*940*		0.02 mile west of 2nd Street
42.27	*1100*		East City Limits of Richland, 0.12 Mile east of 1st Street
42.92	*650*		0.10 mile west of Robinette Road (Hewitt Park)
43.12	*550*		0.10 mile northeast of Robinette Road (Hewitt Park)
53.53	*560*		0.02 mile south of Pine Town Road, Baker-Copperfield Spur
53.60	*140*		0.05 mile north of Pine Town Road, Baker-Copperfield Spur
54.41	*410*		0.02 mile east of Pine Creek Highway
63.48	*480*		0.02 mile west of North Pine Creek Road
70.38	*240*		0.10 mile south of road to Oxbow & Brownlee Dam
70.52	*350*		0.04 mile south of road to Homestead
70.80	*230*		Oregon-Idaho State Line
			CROOKED RIVER HIGHWAY NO. 14
			Milepoint indicates distance from Ochoco Highway No. 41 (US26), in Prineville
1.92	*230*		1.92 miles south of Ochoco Highway No. 41 (US26)
12.55	*120*		On Hoffman's Irrigation Dam
22.98	*90*		0.02 mile north of S.E. Reservoir Road
			Equation: MP 27.39 BK = MP Z25.04 AH
42.21	*20*		0.30 mile north of Central Oregon Highway (US20)
			MCKENZIE HIGHWAY NO. 15
			Milepoint indicates distance from Pacific Highway West (OR99), in Eugene
0.24	*14800*		East city limits of Eugene, 0.30 mile east of Pacific Highway West (OR99)
			Equation: MP 0.37 BK = MP Z0.36 AH
1.09	*15500*		0.10 mile west of McVay Highway
			EASTBOUND - ONE-WAY TRAFFIC
			On A Street

Milepoint	2015 AADT All Vehicles	ATR AVC	Location Description
			MCKENZIE HIGHWAY NO. 15 (Continued)
1.34	*12800*		West city limits of Springfield on Willamette River Bridge, EB Traffic
1.55	*10500*		0.02 mile west of Springfield Highway (OR528-Southbound)
1.59	*13700*		0.02 mile east of Springfield Highway (OR528-Southbound)
1.65	*10300*		0.02 mile east of Springfield Highway (OR528-Northbound)
2.44	*10000*		0.02 mile west of 14th Street
2.89	*9200*		0.02 mile west of 19th Street
			WESTBOUND - ONE-WAY TRAFFIC
			On Main Street
1.33	*11000*		West city limits of Springfield on Willamette River Bridge
1.58	*11000*		0.02 mile west of Springfield Highway (OR528-Southbound)
1.62	*9000*		0.02 mile east of Springfield Highway (OR528-Southbound)
1.68	*11200*		0.02 mile east of Springfield Highway (OR528-Northbound)
2.47	*11100*		0.02 mile west of 14th Street
2.89	*10300*		0.02 mile west of 19th Street
			RESUME TWO-WAY TRAFFIC
3.02	*18200*		0.02 mile east of 20th Street
3.68	*21500*		0.05 mile west of 32nd Street
3.75	*16900*		0.02 mile east of 32nd Street
4.59	*16800*		0.02 mile west of Springfield-Creswell Highway (42nd Street)
4.63	*16900*		0.02 mile east of Springfield-Creswell Highway (42nd Street)
6.01	*15100*		0.22 mile west of Eugene-Springfield Highway (OR126)
6.38	*26800*		0.15 mile east of Eugene-Springfield Highway (OR126)
7.60	*13100*		0.02 mile east of 69th Street
8.44	*9100*		0.10 mile west of 79th Street
9.75	*9000*		0.02 mile east of Thurston Road
10.89	*8500*		0.02 mile east of Cedar Flat Road
11.53	*7300*		East end of the Hendricks Bridge at the McKenzie River
11.85	*7000*		0.02 mile east of Millican Road
15.37	*6400*		0.02 mile east of Twin Firs Drive
19.04	*5500*		0.02 mile east of Holden Creek Lane (east junction)
21.40	*5000*		0.02 mile east of Greenwood Drive (west junction)
26.38	*3700*		0.02 mile west of South Gate Creek Road at Vida
29.14	*3600*	*	Vida Automatic Traffic Recorder, Sta. 20-010, 2.74 miles east of S. Gate Creek Road
36.00	*3100*		0.90 mile east of Nimrod
45.37	*2900*		0.02 mile west of Cougar Reservoir Road
49.80	*2200*		0.02 mile east of road to McKenzie Bridge Campground
54.12	*1800*		0.02 mile west of Paradise Forest Camp Road
54.24	*1700*		0.10 mile east of Paradise Forest Camp Road
54.92	*1700*		0.05 mile west of Clear Lake-Belknap Springs Highway (OR126)
			Equation: MP 54.97 BK = MP 55.46 AH
61.91	*270*		At the McKenzie Highway west snow gate (OR242)
			Linn - Deschutes County Line, MP 77.14
89.40	*350*		On Trout Creek Bridge, 2.83 miles west of Sisters
91.29	*1600*		0.02 mile east of Edgington Road
			Equation: MP 92.05 BK = MP Z91.85 AH

Milepoint	2015 AADT All Vehicles	ATR AVC	Location Description
			MCKENZIE HIGHWAY NO. 15 (Continued)
Z 91.96	*1800*		0.07 mile west of Santiam Highway (US20)
92.07	*12000*		0.05 mile east of Hood Street
92.52	*12400*		0.01 mile east of Elm Street
92.85	*13200*		0.02 mile east of Locust Street
93.09	*5400*		0.02 mile east of McKenzie-Bend Highway (US20)
97.48	*5100*		0.02 mile east of Goodrich Road
107.23	*6600*		0.20 mile west of Cline Falls Highway
107.53	*10000*		0.10 mile east of Cline Falls Highway
108.27	*9500*	*	Cline Falls Automatic Traffic Recorder, Sta. 09-021, 1.38 miles west of S.W. Helmholtz Way (S.W. 43rd Street)
			On S.W. Highland Avenue
110.13	*9300*		0.02 mile west of S.W. 35th Street
110.92	*12700*		0.02 mile east of S.W. 23rd Street
111.39	*20900*		0.02 mile west of S.W. 15th Street
			EASTBOUND - ONE-WAY TRAFFIC
			On S.W. Highland Avenue
111.61	*8500*		0.02 mile west of S.W. 11th Street
111.72	*6600*		0.02 mile west of S.W. 9th Street
111.76	*8100*		0.02 mile east of S.W. 9th Street
			WESTBOUND - ONE-WAY TRAFFIC
			On Glacier Avenue
111.57	*7900*		0.02 mile west of S.W. 13th Street
111.67	*8400*		0.02 mile east of S.W. 11th Street
111.77	*5200*		0.02 mile east of S.W. 9th Street
			SANTIAM HIGHWAY NO. 16
			Milepoint indicates distance from Albany-Junction City Highway (OR99E)
0.06	*17500*		0.09 mile west of Burkhart Street S.E.
0.47	*21700*		0.02 mile west of Waverly Drive
0.79	*24200*		0.08 mile west of southbound Pacific Highway (I-5) ramps
1.37	*19200*		0.07 mile east of northbound Pacific Highway (I-5) ramps
2.63	*8900*		0.02 mile east of Scravel Hill Road
6.40	*9000*		0.15 mile west of Albany-Lyons Highway (OR226)
6.65	*8100*		0.10 mile southeast of Albany-Lyons Highway (OR226)
8.58	*7000*		0.05 mile south of Bohlken Drive
10.92	*8400*		0.02 mile south of KGAL Drive
12.27	*10100*		0.02 mile south of Reeves Parkway
			On Main Street
12.85	*10500*		0.05 mile south of Corvallis-Lebanon Highway (OR34-Morton Street)
			SOUTHBOUND - ONE-WAY TRAFFIC
			On Main Street
12.98	*7600*		0.05 mile south of Carolina Street
13.16	*7600*		0.02 mile south of Vine Street
13.30	*8200*		0.02 mile north of E. Grant Street
13.35	*9100*		0.02 mile south of W. Grant Street
13.47	*9600*		0.02 mile south of Oak Street

Milepoint	2015 AADT All Vehicles	ATR AVC	Location Description
			SANTIAM HIGHWAY NO. 16 (Continued)
			NORTHBOUND - ONE-WAY TRAFFIC
			On Carolina Street
12.98	*5200*		0.05 mile east of Main Street
			On Park Street
13.23	*6500*		0.02 mile south of E. Vine Street
13.37	*6900*		0.02 mile north of E. Grant Street
13.41	*7700*		0.02 mile south of E. Grant Street
13.54	*8300*		0.02 mile south of E. Oak Street
			RESUME TWO-WAY TRAFFIC
13.64	*18100*		0.05 mile south of Elmore Street
14.06	*23700*		Lebanon Ditch, 0.06 mile north of Airport Road
14.45	*22300*		0.07 mile southeast of S. Main Road
14.85	*21400*		0.04 mile southeast of Market Drive
15.64	*15600*		0.23 mile northwest of Crowfoot Road
16.04	*14600*		0.02 mile southeast of Weirich Road
19.05	*12100*	*	Waterloo Automatic Traffic Recorder, Sta. 22-013, 0.38 mile southeast of Sodaville-Waterloo Drive, southeast of Lebanon
22.84	*10700*		0.02 mile south of Fairview Road
26.60	*10600*		West city limits of Sweet Home, 0.07 mile north of Osage Street
26.79	*12100*		0.08 mile east of 1st Avenue
27.10	*13600*		0.03 mile east of Halsey-Sweet Home Highway (OR228-Holley Road)
27.44	*12800*		0.02 mile east of 13th Avenue
27.74	*12200*		0.02 mile east of 18th Avenue
28.07	*10600*		0.02 mile west of 23rd Avenue
28.61	*8800*		0.02 mile east of Clark Mill Road
29.82	*6800*		0.02 mile west of 47th Avenue
30.27	*5700*		0.02 mile west of Wiley Creek Drive
30.31	*4400*		0.02 mile east of Wiley Creek Drive
31.33	*3800*		0.15 mile east of Riggs Hill Road
33.00	*2500*		0.02 mile east of Quartzville Road
35.08	*2300*		2.10 miles east of Quartzville Drive
43.16	*1300*		0.02 mile east of Canyon Creek Road
51.47	*1200*		0.91 mile west of Soda Fork Road
71.42	*980*		0.10 mile west of Clear Lake-Belknap Springs Highway (OR126)
71.72	*3000*		0.20 mile east of Clear Lake-Belknap Springs Highway (OR126)
74.50	*2900*		0.40 mile west of North Santiam Highway (OR22)
75.05	*6400*		0.15 mile east of North Santiam Highway (OR22)
			Linn - Jefferson County Line, MP 80.77
90.89	*6100*		0.02 mile west of Camp Sherman Road
90.93	*6500*		0.02 mile east of Camp Sherman Road
93.12	*8800*	*	Sisters Automatic Traffic Recorder, Sta. 09-014, 0.31 mile south of Black Butte Ranch Road
100.05	*10000*		0.10 mile south of Barclay Drive
			MCKENZIE-BEND HIGHWAY NO. 17
			Milepoint indicates distance from McKenzie Highway (OR126), east of Sisters
0.25	*11500*		0.25 mile southeast of McKenzie Highway (OR126)
9.25	*10200*	*	Three Sisters Viewpoint Automatic Traffic Recorder, Sta. 09-015, 0.47 mile northwest of Innes Market Road

Milepoint	2015 AADT All Vehicles	ATR AVC	Location Description
			MCKENZIE-BEND HIGHWAY NO. 17 (Continued)
14.70	*10300*		0.02 mile northwest of Cline Falls Highway (O.B. Riley Rd)
16.72	*13000*		0.02 mile northwest of Redmond-Bend Highway
18.01	*18300*		0.50 mile northwest of The Dalles-California Highway (US97)
18.78	*17000*		0.02 mile north of Empire Avenue
19.33	*18500*		0.02 mile north of River Mall Avenue
19.47	*22300*		0.02 mile north of O.B. Riley Road
19.64	*25000*		0.02 mile north of Butler Market Road
19.80	*20500*		0.14 mile south of Butler Market Road
			On E. 3rd Street
20.45	*17000*		0.02 mile north of Revere Avenue
20.49	*18300*		0.02 mile south of Revere Avenue
20.75	*22200*		0.02 mile south of N.E. Norton Avenue
20.97	*24500*		0.02 mile north of Central Oregon Highway (US20, Greenwood Avenue)
			WILLAMETTE HIGHWAY NO. 18
			Milepoint indicates distance from Pacific Highway (I-5), near Goshen
0.75	*9600*		0.25 mile east of Seavey Loop (Mathews Road)
2.66	*15800*		0.02 mile east of Cloverdale Road
5.68	*11300*		0.05 mile west of Springfield-Creswell Highway (Jasper Jct.)
5.83	*11600*		0.10 mile east of Springfield-Creswell Highway (Jasper Jct.)
8.57	*9700*		0.02 mile east of Rattlesnake Road
9.63	*8500*		0.10 mile east of Dexter Road
13.17	*7700*		0.02 mile west of Jasper-Lowell Road
13.21	*5900*		0.02 mile east of Jasper-Lowell Road
34.11	*6700*		0.02 mile west of McAtee Lane
34.33	*7300*		0.02 mile east of River Road
34.85	*8400*		0.02 mile west of Rainbow Street
35.43	*8100*		0.05 mile west of Crestview Street
35.50	*6100*		0.02 mile east of Crestview Street
35.83	*6200*		0.02 mile west of Hills Street
35.96	*4700*		0.07 mile east of Margaret Street
37.36	*2900*	*	Oakridge Automatic Traffic Recorder, Sta. 20-017, 0.10 mile east of Kitson Springs Road
45.20	*2500*		0.02 mile southeast of McCredie Springs Ranger Station Road
			Lane - Klamath County Line, MP 62.07
69.31	*2900*		0.10 mile north of Crescent Lake Highway
69.51	*3000*		0.10 mile south of Crescent Lake Highway
86.00	*2000*		0.45 mile northwest of The Dalles-California Highway (US97)
			FREMONT HIGHWAY NO. 19
			Milepoint indicates distance from The Dalles - California Highway (US97), south of LaPine
0.20	*1700*		0.20 mile east of The Dalles-California Highway (US97)
			Deschutes - Klamath County Line, MP 2.31
18.21	*740*		Klamath-Lake County Line, 0.59 mile south of Mowich Spring Road (NF-2516)
49.60	*740*	*	Silver Lake Automatic Vehicle Classifier, Sta. 19-010, 2.25 miles southeast of 1st Street
62.95	*520*		Picture Rock Pass Summit
			North city limits of Paisley
97.60	*550*		0.02 mile north of Red House Lane

Milepoint	2015 AADT All Vehicles	ATR AVC	Location Description
			FREMONT HIGHWAY NO. 19 (Continued)
98.34	*860*		0.02 mile north of Mill Street
98.38	*970*		0.02 mile south of Mill Street
98.89	*650*		East city limits of Paisley, 0.11 mile south of Murphy Lane
120.37	*520*		0.20 mile north of Lakeview-Burns Highway (US395)
120.83	*810*	*	Valley Falls Automatic Vehicle Classifier, Sta. 19-004, 0.26 mile south of Lakeview-Burns Highway No. 49 (US395)
138.29	*980*		0.05 mile north of Warner Highway (OR140)
138.39	*1300*		0.05 mile south of Warner Highway (OR140)
140.71	*1600*		0.02 mile north of Goldmohr Terrace Road (Sunnyslope Lane)
142.60	*2000*		0.02 mile north of N. 10th Street
142.88	*1200*		0.02 mile north of N. 6th Street
143.01	*2900*		0.02 mile north of Klamath Falls-Lakeview Highway (OR140)
143.06	*4400*		0.03 mile southeast of Klamath Falls-Lakeview Highway (OR140)
143.32	*4600*		0.02 mile south of Center Street
143.65	*3700*		0.02 mile north of 4th Street South
143.86	*3400*		0.02 mile north of 7th Street South
144.08	*2200*		0.02 mile south of "F" Street South
144.22	*2100*		0.02 mile south of 10th Street South
144.47	*1400*		0.02 mile south of 12th Street South
148.63	*1000*		0.02 mile north of Crane Creek Road
157.43	*860*	*	New Pine Creek Automatic Traffic Recorder, Sta. 19-008, 0.30 mile north of Oregon-California State Line
			KLAMATH FALLS-LAKEVIEW HIGHWAY NO. 20
			Milepoint indicates distance from The Dalles - California Highway (US97), in Klamath Falls
0.14	*5500*		0.04 mile west of Ewauna Street
			MP 0.19 to MP 2.50 Transferred to the City of Klamath Falls
2.70	*20100*		0.02 mile west of Altamont Drive
2.74	*15000*		0.02 mile east of Altamont Drive
3.26	*19400*		0.02 mile west of Klamath Falls-Malin Highway (OR39)
3.30	*10000*		0.02 mile east of Klamath Falls-Malin Highway (OR39)
3.72	*18900*		0.02 mile west of Wiard Street
3.98	*15500*		0.02 mile west of Homedale Road
4.02	*17800*		0.02 mile east of Homedale Road
4.27	*11700*		0.02 mile east of Madison Street
5.34	*11800*		0.20 mile west of Western Street (OR140/OR39 Interchange)
5.74	*7000*		0.20 mile east of Western Street (OR140/OR39 Interchange)
10.08	*4400*		0.02 mile west of S. Poe Valley Road
10.12	*3800*		0.02 mile east of S. Poe Valley Road
19.00	*2900*		0.02 mile west of Dairy-Bonanza Highway (OR70)
19.12	*2200*		0.10 mile east of Dairy-Bonanza Highway (OR70)
27.39	*1300*		0.02 mile west of Bly Mountain Cutoff
40.88	*1300*		0.10 mile east of Godowa Springs Road at Beatty
44.92	*1000*	*	Beatty Automatic Vehicle Classifier, Sta. 18-017, 4.14 miles east of Yellow Jacket Springs Rd at Beatty
50.36	*1100*		0.02 mile west of Ivory Pine Road
53.85	*1400*		0.02 mile west of Elder Street at Bly
53.88	*1100*		0.01 mile east of Elder Street at Bly

Milepoint	2015 AADT All Vehicles	ATR AVC	Location Description
			KLAMATH FALLS-LAKEVIEW HIGHWAY NO. 20 (Continued)
			Klamath - Lake County Line, MP 63.42
70.73	*790*		4.00 miles southeast of Quartz Mountain Pass Summit
88.96	*1100*		0.10 mile west of Tunnel Hill Road
89.16	*1400*		0.10 mile east of Tunnel Hill Road
92.43	*1700*		0.70 mile east of Westside Road at Maddock Corner
93.88	*2100*		0.02 mile west of road to Airport
95.39	*2400*		0.02 mile east of Roberta Avenue
95.72	*2900*		0.02 mile east of N. "R" Street
			West city limits of Lakeview
96.03	*3800*		0.02 mile west of "L" Street
96.35	*3900*		0.02 mile west of Fremont Highway (US395)
			GREEN SPRINGS HIGHWAY NO. 21
			Milepoint indicates distance from OR99, in Ashland
1.02	*10200*		0.02 mile west of Tolman Creek Road
1.22	*12500*		0.12 mile west of Pacific Highway (I-5)
1.42	*8400*		0.08 mile east of Pacific Highway (I-5)
1.80	*7100*		0.07 mile east of E. Main Street
2.04	*4800*		0.06 mile southeast of Dead Indian Memorial Road
2.49	*3900*		0.04 mile southeast of Crowson Road
4.61	*2600*		0.02 mile southeast Emigrant Lake Road
6.44	*1600*		0.02 mile northwest of Siskiyou Highway
6.61	*1100*	*	Siskiyou Jct. Automatic Traffic Recorder, Sta. 15-007, 0.15 mile east of Siskiyou Highway No. 273 (OR273)
9.28	*990*		0.10 mile east of Buckhorn Spring Road
			Equation: MP 13.66 BK = MP Z13.00 AH
17.51	*520*		0.02 mile east of Eastside Hyatt Lake access road
23.42	*230*		On Jenny Creek Bridge
			Jackson - Klamath County Line, MP 27.87
48.73	*510*		0.02 mile east of Hamaker Mountain Road
49.89	*1600*		0.02 mile west of Keno-Worden Road (to US97)
49.93	*2800*		0.02 mile east of Keno-Worden Road (to US97)
50.68	*2900*		0.02 mile east of Clover Creek Road
54.46	*3800*		0.02 mile east of Round Lake Road
56.64	*5000*		0.10 mile southwest of Weyerhaeuser Corporation Road
56.79	*5900*		0.05 mile northeast of Weyerhaeuser Corporation Road
58.17	*6700*		0.10 mile west of Granite Street
58.84	*8300*		0.02 mile west of Lake of the Woods Highway (OR140)
			CRATER LAKE HIGHWAY NO. 22
			Milepoint indicates distance from Rogue Valley Highway (OR99), in Medford
0.20	*33100*		0.15 mile north of Rogue Valley Highway (OR99), Siskyou Boulevard
0.84	*39400*		0.05 mile west of Poplar Drive
1.11	*45900*	*	North Medford Automatic Traffic Recorder, Sta. 15-017, 0.64 mile east of Pacific Highway No. 1 (I-5)
1.38	*36900*		0.02 mile southwest of Whittle Avenue
2.02	*22600*		0.15 mile south of Owen Dr
3.63	*32500*		0.02 mile south of E. Vilas Road
3.67	*28000*		0.02 mile north of E. Vilas Road

Milepoint	2015 AADT All Vehicles	ATR AVC	Location Description
			CRATER LAKE HIGHWAY NO. 22 (Continued)
5.42	*28800*		0.02 mile south of Agate Road
5.98	*25500*		0.05 mile south of Lake of the Woods Highway (OR140)
6.08	*21400*		0.05 mile north of Lake of the Woods Highway (OR140)
7.34	*16100*		0.02 mile south of Avenue "H", entrance to Camp White
7.38	*15000*		0.02 mile north of Avenue "H", entrance to Camp White
9.40	*13600*		0.02 mile south of Nick Young Road
9.44	*10600*		0.02 mile north of Nick Young Road
13.58	*7500*		0.05 mile south of Sams Valley Highway (OR234)
13.73	*7500*		0.10 mile north of Sams Valley Highway (OR234)
14.55	*7100*		0.01 mile south of Butte Falls Road
15.46	*7900*	*	Shady Cove Automatic Traffic Recorder, Sta. 15-013, 1.83 miles north of Sams Valley Highway No. 271 (OR234)
18.35	*5500*		0.06 mile south of Brophy Way
19.81	*6200*		0.03 mile north of Indian Creek Road
20.11	*6400*		0.02 mile north of Rogue River Drive
21.10	*4200*		North city limits of Shady Cove, 0.07 mile north of Train Lane
22.37	*3700*		0.05 mile south of Tiller-Trail Highway (OR227)
22.60	*3200*		0.18 mile east of Tiller-Trail Highway (OR227)
25.54	*2800*		0.02 mile west of Elk Creek Road
			Equation: MP 26.65 BK = MP 26.91 AH
29.30	*2200*		0.05 mile south of Crowfoot Road
			Equation: MP 35.70 BK = MP 36.64 AH
44.19	*1200*		0.02 mile south of Mill Creek Drive
			Equation: MP 44.29 BK = MP 45.31 AH
51.46	*1200*		0.10 mile east of Woodruff Bridge Road
57.29	*1100*		0.02 mile south of West Diamond Lake Highway (OR230)
57.81	*440*		0.50 mile east of West Diamond Lake Highway (OR230)
			Jackson - Klamath County Line, MP 65.45
65.45	*420*		At west boundary of Crater Lake National Forest
			National Park Jurisdiction, MP 65.45 to MP 83.63
89.75	*660*		0.02 mile north of Nicholson Road
89.79	*690*		0.02 mile south of Nicholson Road
91.10	*600*	*	Fort Klamath Automatic Traffic Recorder, Sta. 18-021, 0.28 mile northwest of Sun Mountain Road
97.30	*1400*		0.01 mile north of Modoc Point Road
98.53	*1200*		0.02 mile north of Chiloquin Highway (North Jct.)
102.37	*770*		0.10 mile north of South Chiloquin Highway
103.67	*1300*		0.28 mile northwest of The Dalles-California Highway (US97)
			DAIRY-BONANZA HIGHWAY NO. 23
			Milepoint indicates distance from Klamath Falls - Lakeview Highway (OR140), at Dairy
0.10	*710*		0.10 mile east of Klamath Falls-Lakeview Highway (OR140)
2.96	*740*		0.02 mile east of Burgdorf Road
5.94	*810*		West city limits of Bonanza, 0.24 mile west of Bowne Avenue
6.43	*1100*		0.05 mile west of Carroll Avenue
6.50	*1900*		0.02 mile east of Carroll Avenue
6.81	*1700*		0.01 mile east of 2nd Avenue
6.95	*940*		0.02 mile southwest of Central Street

Milepoint	2015 AADT All Vehicles	ATR AVC	Location Description
			REDWOOD HIGHWAY NO. 25
			Milepoint indicates distance from Rogue River Highway (OR99), at Redwood Jct. in Grants Pass
			SOUTHBOUND - ONE-WAY TRAFFIC
			On 6th Street
-2.61	*6800*		On Southbound off-ramp from I-5 to NW 6th St, at the North Grants Pass exit
-2.18	*10900*		0.02 mile north of Hillcrest Drive
-1.97	*11300*		0.02 mile north of Midland Avenue
-1.69	*12400*		0.02 mile south of Savage Street
-1.17	*13100*		0.02 mile north of N.E. "A" Street
-1.13	*20100*		0.02 mile south of N.E. "A" Street
-0.96	*13700*		0.02 mile north of "E" Street
-0.89	*15200*		0.02 mile north of "F" Street
-0.81	*13900*		0.02 mile north of "G" Street
-0.65	*13300*		0.02 mile north of "J" Street
-0.41	*15600*		0.02 mile north of "M" Street
-0.37	*16900*		0.02 mile south of "M" Street
-0.14	*17700*		On Rogue River Bridge
			NORTHBOUND - ONE-WAY TRAFFIC
			On 7th Street
-2.57	*6500*		0.02 mile north of N.W. Morgan Lane
-2.29	*10600*		0.10 mile north of Hillcrest Drive
-2.07	*11400*		0.02 mile north of Midland Avenue
-1.79	*12000*		0.02 mile south of Savage Street
-1.23	*15500*		0.02 mile north of N.E. "A" Street
-1.19	*13500*		0.02 mile south of N.E. "A" Street
-1.02	*14000*		0.02 mile north of "E" Street
-0.96	*13700*		0.02 mile north of "F" Street
-0.88	*13400*		0.02 mile north of "G" Street
-0.72	*13700*		0.02 mile north of "J" Street
-0.49	*13600*		0.02 mile north of "M" Street
-0.45	*17700*		0.02 mile south of "M" Street
-0.24	*17500*		On Rogue River Bridge
			RESUME TWO-WAY TRAFFIC
0.75	*29000*		0.04 mile east of Fairgrounds Road
0.89	*29600*		0.10 mile west of Fairgrounds Road
1.22	*19000*		0.02 mile east of Allen Creek Road
2.03	*19900*		0.02 mile east of Dowell Road
2.58	*14800*		0.02 mile west of Willow Lane
4.68	*11900*	*	Timber Ridge Automatic Traffic Recorder, Sta. 17-005, 0.50 mile east of Redwood Avenue
5.20	*9700*		0.02 mile west of Redwood Avenue
6.33	*9300*		0.02 mile east of Helms Road
6.97	*9700*		0.12 mile east of Rogue River Loop Highway
7.14	*9100*		0.05 mile west of Rogue River Loop Highway
8.81	*8500*		0.02 mile south of Fish Hatchery Road
			Equation: MP 9.03 BK = MP 9.33 AH
16.10	*7700*		Hayes Hill Summit

Milepoint	2015 AADT All Vehicles	ATR AVC	Location Description
			REDWOOD HIGHWAY NO. 25 (Continued)
17.87	*7400*		0.08 mile north of Circle West Dr.
19.60	*7800*		0.04 mile north of Squaw Mountain Rd.
20.08	*7800*		0.10 mile north of Illinois River Road
20.24	*7000*		0.02 mile north of north junction of Hogue Drive and Hwy 25
20.37	*7600*		0.37 mile north of Deer Creek Bridge
20.81	*7200*		0.02 mile south of Lakeshore Drive
21.44	*7400*		0.08 mile south of south junction of Hogue Drive and Hwy 25
26.32	*7800*		0.09 mile north of 5th Street
26.81	*8300*		0.10 mile south of Finch Road
27.71	*7500*		North city limits of Cave Junction, 0.04 mile south of Laurel Road
28.65	*8800*		0.02 mile south of Lister Street
28.93	*9900*		0.02 mile north of Oregon Caves Highway (OR46)
29.27	*7500*		South city limits of Cave Junction, 0.14 mile south of Hamilton Avenue
29.65	*6100*		0.02 mile south of Rockydale Road
32.34	*5000*		0.02 mile north of Westside Road
36.22	*3700*		0.02 mile north of O'Brien Road
36.71	*3300*		0.02 mile north of Gene Brown Road
41.32	*3400*	*	O'Brien Automatic Vehicle Classifier, Sta. 17-003, 0.37 mile north of Oregon-California State Line
			MT. HOOD HIGHWAY NO. 26
			Milepoint indicates distance from Pacific Highway West (OR99W), in Portland
0.85	*62900*		On the east side of Ross Island Bridge, 0.77 mile east of Pacific Highway West (OR99W) Overcrossing,
1.08	*54900*		0.07 mile east of Pacific Highway East Overcrossing (OR99E)
1.17	*43200*		0.02 mile east of S.E. 8th Avenue
1.36	*40200*		0.04 mile east of S.E. Milwaukie Avenue
1.79	*33200*		0.02 mile west of S.E. 21st Avenue
1.83	*34300*		0.02 mile east of S.E. 21st Avenue
2.09	*31200*		0.02 mile east of S.E. 26th Avenue
2.89	*32500*		0.02 mile west of S.E. Cesar E Chavez Blvd
2.93	*32400*		0.02 mile east of S.E. Cesar E Chavez Blvd
3.23	*37200*		0.02 mile east of S.E. 45th Avenue
3.41	*42400*		0.05 mile west of S.E. Foster Road
3.46	*21900*		0.02 mile west of S.E. 52nd Avenue
3.59	*25900*		0.02 mile east of S.E. 52nd Avenue
4.06	*26000*		0.02 mile east of S.E. 62nd Avenue
4.56	*26400*		0.02 mile east of S.E. 72nd Avenue
5.02	*26600*		0.02 mile west of Cascade Highway North (OR213)
5.16	*25900*		0.05 mile west of S.E. 84th Avenue
5.67	*35500*		0.07 mile west of East Portland Freeway (I-205)
5.82	*19900*		0.08 mile east of East Portland Freeway (I-205)
6.69	*18000*		0.02 mile west of S.E. 112th Avenue
6.73	*18100*		0.02 mile east of S.E. 112th Avenue
7.19	*18100*		0.02 mile west of S.E. 122nd Avenue
7.23	*19500*		0.02 mile east of S.E. 122nd Avenue
7.92	*19100*		0.02 mile east of S.E. 136th Avenue
8.34	*18700*		0.02 mile west of S.E. 144th Avenue

Milepoint	2015 AADT All Vehicles	ATR AVC	Location Description
			MT. HOOD HIGHWAY NO. 26 (Continued)
8.42	*18000*		0.02 mile east of S.E. 145th Avenue
9.37	*17800*		0.02 mile east of S.E. 164th Avenue
9.96	*22400*		West city limits of Gresham, 0.09 mile east of S.E. 174th Avenue
			Transferred to City of Gresham, MP 9.96 to MP 14.22
14.36	*32100*	*	Gresham Automatic Traffic Recorder, Sta. 26-003, 0.18 mile southeast of SE Powell Valley Road
14.80	*26300*		0.05 mile south of S.E. Palmquist Road
18.30	*23100*		0.05 mile northwest of S.E. Haley Road
19.24	*22900*		0.30 mile northwest of Clackamas-Boring Highway (OR212)
20.60	*29000*		0.50 mile northwest of Kelso Rd
21.40	*32600*		0.30 mile southeast of S.E. Kelso Road
22.72	*29500*		0.02 mile northwest of S.E. 362nd Drive, west city limits of Sandy
23.85	*30100*		0.02 mile west of Bluff Road
			EASTBOUND - ONE-WAY TRAFFIC
			On Pioneer Boulevard
23.89	*15100*		0.02 mile east of Bluff Road
24.02	*15100*		0.02 mile west of Beers Avenue
24.35	*14800*		0.05 mile west of Eagle Creek-Sandy Highway (OR211)
24.42	*12000*		0.02 mile east of Eagle Creek-Sandy Highway (OR211)
24.59	*11200*		0.02 mile west of Ten Eyck Road
			WESTBOUND - ONE-WAY TRAFFIC
			On Proctor Boulevard
23.89	*15200*		0.02 mile east of Bluff Road
24.04	*15200*		0.02 mile west of Beers Avenue
24.36	*14500*		0.05 mile west of Eagle Creek-Sandy Highway (OR211)
24.40	*12100*		0.02 mile east of Eagle Creek-Sandy Highway (OR211)
24.61	*11700*		0.02 mile west of Ten Eyck Road
			RESUME TWO-WAY TRAFFIC
			Equation: MP 24.70 BK = MP 24.92
25.10	*18000*		0.02 mile west of Langensand Road
25.66	*19700*		0.10 mile east of Vista Loop Drive
26.76	*23500*		0.10 mile west of S.E. Firwood Road
26.93	*19000*		0.07 mile east of S.E. Firwood Road
29.66	*17000*		0.23 mile west of Wagoneer Loop Drive (East Jct.)
34.87	*19100*		0.10 mile west of E. Sleepy Hollow Drive
35.07	*15000*		0.10 mile east of E. Sleepy Hollow Drive
38.54	*15000*		0.10 mile west of E. Brightwood Loop Road (East Jct.)
41.19	*11400*		0.02 mile west of Vine Maple Drive
			Equation: MP 41.60 BK = MP 42.25 AH
			Equation: MP 44.57 BK = MP 44.79 AH
46.38	*8900*	*	Rhododendron Automatic Traffic Recorder, Sta. 03-006, 0.30 mile east of Camp Creek Rd (USFS 28)
52.78	*9000*		0.10 mile west of road to Government Camp (West jct.)
54.13	*8600*		0.10 mile west of Timberline Highway
56.00	*7000*		0.50 mile west of Warm Springs Highway (US26)
			Equation: MP 56.11 BK = MP 57.20 AH
57.79	*1900*	*	Mt. Hood Meadows Automatic Traffic Recorder, Sta. 03-007, 0.02 mile east of Warm Springs Highway No. 53 (US26)

Milepoint	2015 AADT All Vehicles	ATR AVC	Location Description
			MT. HOOD HIGHWAY NO. 26 (Continued)
70.64	*1000*		0.10 mile south of Lookout Mountain Loop Road
80.06	*1400*		0.02 mile south of Base Line Road
			Equation: MP 80.59 BK = MP 82.62 AH
82.91	*1400*	*	Mt. Hood Automatic Traffic Recorder, Sta. 14-003, 2.12 miles south of Hood River Highway No. 281
85.00	*1200*		0.02 mile south of Hood River Highway
88.34	*2600*		0.07 mile north of Hood River Highway
88.74	*3100*		0.02 mile north of Woodworth Road
90.57	*4600*		0.20 mile north of Miller Road
93.40	*3900*		0.07 mile south of Central Vale Road
			Equation: MP 94.17 BK = MP 94.43 AH
95.15	*4000*		0.10 mile south of Odell Highway
95.30	*4400*		0.05 mile north of Odell Highway
95.86	*4500*		0.02 mile south of Neal Creek Road
95.90	*4700*		0.02 mile north of Neal Creek Road
			Equation: MP 96.87 BK = MP 97.08 AH
97.57	*5700*		0.02 mile south of Dethman Ridge Drive
97.61	*6800*		0.02 mile north of Dethman Ridge Drive
97.81	*6000*		0.02 mile north of Van Horn Drive
101.72	*6400*		0.10 mile south of Historic Columbia River Highway (US30) and connection to Columbia River Highway (I-84)
			ALSEA HIGHWAY NO. 27
			Milepoint indicates distance from Oregon Coast Highway (US101), in Waldport
0.08	*7000*		0.02 mile east of Verbena Street
0.30	*7000*		0.02 mile northeast of Bay Street
0.52	*5000*		0.02 mile east of Mill Street
1.62	*4900*		Southeast city limits of Waldport, 0.22 mile east of Meadowlark Lane
1.80	*4400*		0.02 mile west of S.E. Clover Lane
2.40	*3100*		On Eckman Slough Bridge
2.63	*2200*		0.02 mile east of Eckman Creek Road
5.21	*1400*		At Siuslaw Forest Boundary
7.15	*1200*		0.02 mile east of Risley Creek Road
9.82	*1000*		0.02 mile west of Roe Lane
10.49	*990*		0.02 mile west of Little Switzerland Road
14.22	*730*		On Scott Creek Bridge
20.09	*620*		0.02 mile south of Five Rivers Road to Denzer
20.13	*570*		0.02 mile north of Five Rivers Road to Denzer
27.52	*690*		Lincoln-Benton County Line
33.11	*790*		0.02 mile east of Salmonberry Road
38.15	*990*		0.04 mile east of Hayden Road
39.71	*1100*		0.10 mile west of Alsea-Deadwood Highway
39.85	*1600*		0.04 mile east of Alsea-Deadwood Highway
40.00	*1700*		0.04 mile east of 3rd Street
40.06	*1900*		0.02 mile east of Alder Street
40.99	*1800*		0.02 mile northeast of Honey Grove Road
43.01	*1700*		0.02 mile east of Fish Hatchery Road
47.87	*1500*		0.02 mile west of road to Marys Peak

Milepoint	2015 AADT All Vehicles	ATR AVC	Location Description
			ALSEA HIGHWAY NO. 27 (Continued)
			Equation: MP 48.65 BK = MP 50.43 AH
52.19	*1600*		0.10 mile west of Schreiber Road
53.89	*2100*	*	Alsea Automatic Traffic Recorder, Sta. 02-003, 4.67 miles southwest of Corvallis-Newport Highway No. 33 (US20/OR34)
54.26	*2200*		0.02 mile northeast of Greasy Creek Road
54.58	*1800*		0.02 mile northeast of Rock Creek Road
55.43	*1700*		0.01 mile northeast of Henkle Way
57.96	*3900*		0.02 mile northeast of Gellatly Way
58.08	*3600*		0.02 mile northeast of Old Peak Road
58.46	*4000*		0.10 mile southwest of Corvallis-Newport Highway (US20/OR34)
			PENDLETON-JOHN DAY HIGHWAY NO. 28
			***Milepoint indicates distance from Oregon - Washington Highway (OR11), at 10th Street in* Pendleton**
			SOUTHBOUND - ONE-WAY TRAFFIC
			On S.E. Emigrant Avenue
0.06	*1700*		0.01 mile west of 10th Street, Oregon-Washington Highway (OR11)
0.10	*2100*		0.02 mile west of S.E. 9th Street
0.30	*2300*		0.08 mile west of S.E. 6th Street
0.35	*2500*		0.02 mile east of S.E. 3rd Street
0.39	*4100*		0.02 mile west of S.E. 3rd Street
0.45	*3300*		0.02 mile east of S.E. 1st Street
0.52	*3600*		0.02 mile east of S. Main Street
0.55	*5000*		0.01 mile west of S. Main Street
0.68	*5700*		0.02 mile east of S.W. 4th Street
0.72	*6400*		0.02 mile west of S.W. 4th Street
1.15	*7800*		0.02 mile east of S.W. 13th Street
1.19	*8200*		0.02 mile west of S.W. 13th Street
1.29	*6800*		0.02 mile west of S.W. 15th Street
1.45	*9000*		0.07 mile east of S.W. 20th Street
			NORTHBOUND - ONE-WAY TRAFFIC
			On S.E. 10th Street
0.05	*4900*		0.02 mile south of Oregon-Washington Highway (OR11)
			On S.E. Frazer Avenue
0.12	*2000*		0.02 mile east of S.E. 9th Street
0.48	*2200*		0.04 mile west of S.E. 3rd Street
0.52	*2500*		0.02 mile east of S.E. 1st Street
0.57	*3000*		0.02 mile east of S. Main Street
0.61	*3500*		0.02 mile west of S. Main Street
0.71	*3800*		0.09 mile east of S.W. 4th Street
0.82	*5000*		0.02 mile west of S.W. 4th Street
1.22	*5400*		0.02 mile east of S.W. 13th Street
1.26	*7000*		0.02 mile west of S.W. 13th Street
1.36	*7500*		0.02 mile west of S.W. 15th Street
1.57	*6600*		0.02 mile east of S.W. 20th Street
			RESUME TWO-WAY TRAFFIC
1.66	*24000*		Undercrossing Old Oregon Trail (I-84)
1.75	*29000*		0.02 mile north of Tutuilla Creek Road

Milepoint	2015 AADT All Vehicles	ATR AVC	Location Description
			PENDLETON-JOHN DAY HIGHWAY NO. 28 (Continued)
1.77	*24000*	*	S. Pendleton Automatic Traffic Recorder, Sta. 30-008, 0.09 mile south of Old Oregon Trail Highway No. 6 (I-84)
2.24	*14100*		0.02 mile north of S.W. 30th Street
2.34	*12400*		0.02 mile south of S.W. Ladow Avenue
2.74	*4000*		South city limits of Pendleton, 0.07 mile south of S.W. Southgate Place (North Jct.)
3.27	*4900*		0.02 mile south of Southgate Place (South Jct.)
5.38	*3900*		0.10 mile south of S.W. Gateway Avenue
6.70	*3200*		0.02 mile south of Coombs Canyon Road
11.49	*2800*		0.02 mile south of Stewart Creek Frontage Road
12.98	*2900*		0.05 mile south of Stewart Creek
14.64	*2800*		0.09 mile south of Old Highway 395
15.12	*2900*		0.10 mile south of N.E. 4th Street
15.27	*2700*		On East Fork Birch Creek Bridge
15.38	*2600*		0.02 mile south of W. Main Street
15.56	*2300*		0.02 mile north of S.W. Birch Street
15.59	*1500*		0.02 mile southwest of S.W. Birch Street
			Equation: MP 15.68 BK = MP 16.00 AH
16.70	*800*	*	Pilot Rock Automatic Traffic Recorder, Sta. 30-007, 1.34 miles southwest of W. Main Street
17.26	*560*		0.20 mile southwest of Yellow Jacket Road
23.55	*550*		0.10 mile east of Heppner Highway (OR74)
23.75	*430*		0.10 mile southwest of Heppner Highway (OR74)
38.58	*420*		0.02 mile south of road to Battle Mountain State Park
41.26	*440*		0.70 mile north of Albee Road (South Jct.)
42.06	*420*		0.10 mile south of Albee Road (South Jct.)
49.47	*400*		0.10 mile north of Ukiah-Hilgard Highway (OR244)
49.67	*340*		0.10 mile south of Ukiah-Hilgard Highway (OR244)
55.66	*300*		On Fivemile Creek Bridge
60.93	*390*		On Camas Creek Bridge
62.41	*300*		At the 45th Parallel
63.96	*300*		Umatilla-Grant County Line
65.14	*300*		0.89 mile south of Desolation Road
70.26	*270*		0.20 mile south of Ritter-Dale Road
77.18	*310*		0.10 mile north of Long Creek Road
81.02	*280*		0.02 mile north of Old Ritter Road
89.80	*360*	*	Long Creek Automatic Traffic Recorder, Sta. 12-006, 0.62 mile south of bridge over Long Creek
90.24	*430*		0.02 mile north of Kimberly-Long Creek Highway
90.28	*390*		0.02 mile south of Kimberly-Long Creek Highway
90.35	*320*		0.02 mile south of 2nd Street
90.83	*310*		0.46 mile south of 3rd Street
91.92	*320*		1.10 miles south of Long Creek
			Equation: MP 97.18 BK = MP 98.30 AH
98.31	*320*		At Smith Creek
100.39	*380*		0.02 mile north of Beech Creek Road
104.18	*320*		0.01 mile south of Donaldson Creek Road
110.04	*330*		0.01 mile north of East Beech Creek Road
			Equation: MP 114.90 BK = MP 115.32 AH

Milepoint	2015 AADT All Vehicles	ATR AVC	Location Description
			PENDLETON-JOHN DAY HIGHWAY NO. 28 (Continued)
119.78	*380*		0.40 mile north of Rim Rock Lane
120.49	*510*		0.02 mile north of John Day Highway (US26)
			TUALATIN VALLEY HIGHWAY NO. 29
			Milepoint indicates distance from Sunset Highway (US26), northeast of Beaverton
0.26	*17500*		0.21 mile southwest of Sunset Highway (US26)
0.40	*13300*		0.02 mile southwest of Canyon Lane
1.53	*15500*		0.02 mile east of S.W. 87th Avenue
1.79	*22000*		0.02 mile west of S.W. 91st Avenue
2.22	*23700*		0.02 mile east of S.W. Walker Road
2.26	*17500*		0.02 mile west of S.W. Walker Road
2.79	*18300*		0.11 mile east of Beaverton-Tigard Highway (OR217)
3.04	*36100*		0.05 mile east of S.W. 115th Avenue
3.23	*32100*		0.05 mile west of S.W. 117th Avenue
3.47	*34000*		0.03 mile east of S.W. Hall Boulevard (Beaverton-Tualatin Highway)
3.52	*33000*		0.02 mile west of S.W. Hall Boulevard (Beaverton-Tualatin Highway)
3.80	*31500*		0.02 mile east of S.W. Cedar Hills Boulevard
3.84	*27100*		0.02 mile west of S.W. Cedar Hills Boulevard
3.97	*30000*		0.02 mile west of S.W. Broadway Street
4.12	*29700*		0.10 mile west of S.W. Hocken Avenue
4.68	*34400*		0.10 mile west of S.W. Murray Boulevard
5.82	*40600*		0.02 mile east of S.W. 170th Avenue
5.96	*34400*		0.12 mile west of S.W. 170th Avenue
6.50	*35000*		0.10 mile east of S.W. 185th Avenue at Aloha
6.62	*36700*		0.02 mile west of S.W. 185th Avenue at Aloha
7.78	*34500*		0.02 mile east of S.W. 209th Avenue
8.30	*39200*		0.02 mile east of S.W. 219th Avenue
8.34	*35500*		0.02 mile west of S.W. 219th Avenue
8.79	*35500*		0.02 mile east of S.W. 229th Avenue
9.31	*32900*		0.02 mile east of SE Imlay Ave.
9.84	*28600*		0.02 mile east of S.E. 48th Avenue
11.26	*28500*		0.02 mile east of S.E. 21st Avenue
11.70	*25400*		0.02 mile east of S.E. 13th Avenue
11.74	*29700*		0.02 mile west of S.E. 13th Avenue
			On Tenth Avenue
12.16	*29500*		0.02 mile south of S.E. Maple Street
12.39	*26900*		0.05 mile south of S.E. Oak Street
12.51	*23700*		0.02 mile south of S.E. Baseline Street
			WESTBOUND - ONE-WAY TRAFFIC
			On Baseline Street
12.58	*14900*		0.02 mile east of S.E. 9th Avenue
12.91	*14800*		0.02 mile east of S.E. 5th Avenue
12.95	*15400*		0.02 mile west of S.E. 5th Avenue
13.27	*14100*		0.02 mile east of Hillsboro-Silverton Highway (OR219)
13.31	*13000*		0.02 mile west of Hillsboro-Silverton Highway (OR219)
13.60	*12100*		0.02 mile west of S.W. Dennis Avenue

Milepoint	2015 AADT All Vehicles	ATR AVC	Location Description
			TUALATIN VALLEY HIGHWAY NO. 29 (Continued)
			EASTBOUND - ONE-WAY TRAFFIC
			On Oak Street
12.50	*17400*		0.02 mile east of S.E. 9th Avenue
12.84	*17600*		0.02 mile east of S.E. 5th Avenue
12.88	*16600*		0.02 mile west of S.E. 5th Avenue
13.19	*15800*		0.02 mile east of Hillsboro-Silverton Highway (OR219)
13.23	*17000*		0.02 mile west of Hillsboro-Silverton Highway (OR219)
13.52	*15400*		0.02 mile west of S.W. Dennis Avenue
			RESUME TWO-WAY STREET
14.25	*30300*		0.10 mile west of S.W. 17th Avenue
14.84	*33900*	*	Cornelius Automatic Traffic Recorder, Sta. 34-009, 0.28 mile west of N.W. 334th Avenue
15.17	*29800*		0.05 mile west of N.W. 341st Avenue
15.70	*29600*		0.02 mile east of W. 26th Avenue
			WESTBOUND - ONE-WAY TRAFFIC
			On Adair Street
16.11	*14900*		0.02 mile east of 19th Avenue
16.46	*15200*		0.02 mile west of 14th Avenue
16.64	*15000*		0.02 mile west of 11th Avenue
16.69	*15300*		0.02mile west of 10th Avenue
17.05	*15400*		0.01 mile west of 4th Avenue
17.37	*16300*		0.02 mile west of Yew Street
			EASTBOUND - ONE-WAY TRAFFIC
			On Baseline Street
16.05	*14500*		0.02 mile east of 20th Avenue
16.46	*17200*		0.02 mile west of 14th Avenue
16.63	*17800*		0.02 mile west of 11th Avenue
16.69	*15200*		0.02 mile west of 10th Avenue
17.05	*15500*		0.02 mile west of 4th Avenue
17.36	*15000*		0.02 mile west of Yew Street
			RESUME TWO-WAY TRAFFIC
17.58	*28000*		0.10 mile west of Mt. View Lane
18.54	*11300*		0.02 mile east of Maple Street
19.20	*9400*		0.02 mile west of Elm Street
20.01	*13600*		0.05 mile south of Old Nehalem Highway (B Street)
			Equation: MP 20.40 BK = MP 21.08 AH
21.52	*10500*		0.05 mile north of Dudney Avenue at Dilley
21.62	*11300*		0.05 mile south of Dudney Avenue at Dilley
22.33	*8900*		0.02 mile south of Springhill Road
23.68	*8900*		0.05 mile south of Seghers Road
24.83	*7700*		0.02 mile south of Patton Road
25.43	*7900*		0.02 mile north of Main Street at Gaston
25.47	*7200*		0.02 mile south of Main Street at Gaston
25.72	*7400*		South city limits of Gaston, Washington-Yamhill County Line
			Equation: MP 25.73 BK = MP 26.52 AH
28.79	*5200*		0.02 mile south of Wapato-Newberg Road (Flett Road)

Milepoint	2015 AADT All Vehicles	ATR AVC	Location Description
			TUALATIN VALLEY HIGHWAY NO. 29 (Continued)
31.02	*5200*		0.02 mile north of Roosevelt Drive
34.14	*5100*		0.03 mile east of Pike Road
34.22	*5400*		0.05 mile south of Pike Road
34.45	*5600*		0.02 mile north of Yamhill-Newberg Highway (OR240)
34.49	*5500*		0.02 mile south of Yamhill-Newberg Highway (OR240)
34.60	*5200*		0.02 mile north of W. 3rd Street
34.94	*4900*		0.32 mile south of W. 3rd Street
37.37	*5700*		0.13 mile north of Lincoln Street
37.56	*5700*		0.02 mile north of Johnson Street
37.85	*6300*		0.02 mile north of Main Street
37.89	*5700*		0.02 mile east of Yamhill Street
37.97	*5700*		0.02 mile west of S. Pine Street
38.01	*4400*		0.02 mile south of Main Street
38.18	*4300*		0.02 mile north of Taft Street
38.51	*4700*		0.05 mile south of W. Arthur Street
42.33	*4700*		0.10 mile north of Pacific Highway West (OR99W)
			WILLAMINA-SALEM HIGHWAY NO. 30
			Milepoint indicates distance from Salmon River Highway (OR18), at Wallace Bridge
0.27	*8900*		0.27 mile southeast of Salmon River Highway (OR18)
4.67	*9800*		0.03 mile southeast of Mill Creek Road
5.91	*9400*		0.05 mile southeast of Red Prairie Road
8.43	*11000*		0.02 mile southeast of Enterprise Road
8.60	*10300*		0.02 mile southeast of Salt Creek Church Road
11.65	*10800*		0.14 mile west of Perrydale Road at Dolph Corner
11.94	*8200*		0.15 mile east of Perrydale Road at Dolph Corner
14.73	*11000*		1.00 mile west of Dallas-Rickreall Highway (OR223) Interchange
17.14	*27200*		1.00 mile east of Pacific Highway West (OR99W) Overcrossing
19.47	*27800*	*	Oak Knoll Automatic Traffic recorder, Sta. 27-006, 0.90 mile west of Independence Highway No. 193 (OR51)
20.12	*29700*		0.02 mile east of Oak Grove Road at Brunks Corner
20.87	*38200*		0.50 mile east of Independence Highway (OR51)
22.14	*37100*		0.10 mile east of Doaks Ferry Road
23.61	*37300*		West city limits of Salem, 0.06 mile west of College Drive
24.03	*41700*		0.05 mile west of Salem-Dayton Road
24.90	*44600*		0.01 mile west of Rosemont Avenue connection
25.15	*45600*		0.24 mile east of Rosemont Avenue connection (Eastbound OR22 on-ramp)
			EASTBOUND - ONE-WAY TRAFFIC
			On Center Street
25.69	*22900*		0.05 mile west of connection from Salem-Dayton Highway (OR221), Wallace Road
25.90	*45800*	*	Center Street Bridge Automatic Traffic Recorder, Sta. 24-014, Polk-Marion County Line
			WESTBOUND - ONE-WAY TRAFFIC
			On Marion Street
25.20	*22700*		0.05 mile west of connection from Salem-Dayton Highway (OR221), Wallace Road
25.96	*45500*	*	Marion Street Bridge Automatic Traffic Recorder, Sta. 24-014, Polk-Marion County Line

Milepoint	2015 AADT All Vehicles	ATR AVC	Location Description
			ALBANY-CORVALLIS HIGHWAY NO. 31
			Milepoint indicates distance from Corvallis - Lebanon Highway (OR34), in Corvallis
			On N. 2nd Street
0.12	*4900*		0.02 mile north of Corvallis-Lebanon Highway (OR34-eastbound)
0.17	*7500*		0.02 mile north of Corvallis-Lebanon Highway (OR34-westbound)
			On N.E. 2nd Street
0.25	*8500*		0.02 mile north of N.W. Tyler Avenue
2.19	*5500*		0.02 mile southwest of Circle Boulevard
2.44	*10000*		0.02 mile south of N.E. Seavy Avenue
5.50	*12900*		0.05 mile south of Granger Road
6.39	*15000*		0.02 mile west of N.W. Independence Road
8.51	*15300*		0.02 mile west of N.W. Scenic Drive
9.08	*15500*		0.02 mile west of N.W. Rainwater Lane
9.89	*15100*		0.09 mile west of North Albany Road
10.00	*21700*		0.02 mile east of North Albany Road
			SOUTHBOUND - ONE-WAY TRAFFIC
			On S.W. Ellsworth Street
10.44	*15300*		On Willamette River Bridge, Benton-Linn County Line
10.59	*8700*		0.02 mile south of 1st Avenue
10.74	*14400*		0.02 mile south of 4th Avenue
10.99	*18700*		0.02 mile north of 9th Avenue
			On S.W. 9th Street
11.03	*12500*		0.02 mile east of Ellsworth Street
11.22	*12300*		0.06 mile southwest of Albany-Junction City Highway (OR99E)
			NORTHBOUND - ONE-WAY TRAFFIC
			On S.W. Lyons Street
10.45	*14800*		On Willamette River Bridge, Benton-Linn County Line
10.60	*13200*		0.02 mile south of 1st Avenue
10.76	*14200*		0.02 mile south of 4th Avenue
10.94	*14900*		0.02 mile north of 8th Avenue
11.15	*10400*		0.04 mile west of Albany-Junction City Highway (OR99E), on Lyon Street ramp
			THREE RIVERS HIGHWAY NO. 32
			Milepoint indicates distance from Oregon Coast Highway (US101), at Hebo
0.10	*1900*		0.10 mile southeast of Oregon Coast Highway (US101)
0.29	*1600*		0.02 mile southeast of Mt. Hebo Road
1.26	*1500*		0.02 mile southeast of Cedar Creek Road
4.15	*1200*		0.32 mile northwest of Castle Rock Camp Road
10.58	*1200*		0.05 mile north of Little Nestucca Highway
10.96	*1600*		Tillamook-Yamhill County Line
17.79	*1600*		0.02 mile west of Arch Cedar Creek Bridge
21.99	*2000*		0.02 mile west of Grand Ronde Road
22.03	*2000*		0.01 mile east of Grand Ronde Road
23.84	*2000*		Yamhill-Polk County Line
24.87	*2400*		0.10 mile north of Salmon River Highway (OR18)

Milepoint	2015 AADT All Vehicles	ATR AVC	Location Description
			CORVALLIS-NEWPORT HIGHWAY NO. 33
			Milepoint indicates distance from Oregon Coast Highway (US101), in Newport
			On Olive Street
0.04	*16400*		0.04 mile east of Oregon Coast Highway (US101)
0.07	*13500*		0.02 mile east of Avery Street
0.30	*17300*		0.02 mile west of Eads Street
0.34	*14300*		0.02 mile east of Eads Street
0.76	*11000*		East city limits of Newport
1.74	*12000*		0.02 mile east of Benson Road
5.28	*11100*		0.02 mile west of Christiansen Road
5.49	*15100*		0.10 mile west of Toledo Frontage Road (West Jct.)
5.61	*8900*		0.2 mile east of Toledo Frontage Road (West Jct.)
5.80	*7500*		0.06 mile east of Siletz Highway (OR229)
7.45	*6700*		0.15 mile west of Toledo Frontage Road (East Jct.)
7.62	*4500*		0.02 mile east of Toledo Frontage Road (East Jct.)
9.46	*3800*		0.02 mile north of Pioneer Mountain Road
			Equation: MP 11.92 BK = MP 14.50 AH
14.87	*4700*		0.02 mile west of Sams Creek Road
15.67	*6400*		0.02 mile north of Elk City Road
15.71	*6300*		0.02 mile south of Elk City Road
18.13	*4900*		0.02 mile east of Chitwood Road
23.16	*6200*		0.02 mile northwest of Eddyville-Blodgett Highway
23.20	*6200*		0.02 mile south of Eddyville-Blodgett Highway
			Equation: MP 28.23 BK = MP 28.69 AH
32.76	*4700*		0.05 mile west of Spout Creek Road at Burnt Woods
34.24	*5400*	*	Burnt Woods Automatic Traffic Recorder, Sta. 21-006, 0.11 mile west of Lincoln-Benton County Line
			Equation: MP 36.63 BK = MP 37.20 AH
39.37	*6500*		0.02 mile west of Eddyville-Blodgett Highway
39.49	*6000*		0.10 mile east of Eddyville-Blodgett Highway
			Equation: MP 42.18 BK = MP Z42.07 AH
42.21	*4900*		0.15 mile east of Lilly Hill Road
43.63	*6300*		0.02 mile southeast of Priest Road
44.59	*8000*		0.02 mile east of Kings Valley Highway (OR223)
			Equation: MP 44.68 BK = MP 45.66 AH
46.25	*8900*		0.30 mile west of Garrett Lane
48.01	*9600*		0.02 mile southeast of Woods Creek Road
49.63	*9900*		0.10 mile west of Alsea Highway (OR34)
49.80	*11300*		0.07 mile east of Alsea Hwy
			EASTBOUND - ONE-WAY TRAFFIC
			On Applegate Street
50.13	*6800*		West City Limits of Philomath
50.61	*8200*		0.02 mile west of 13th Street
50.65	*8300*		0.02 mile east of 13th Street
			Equation: MP 50.72 BK = MP Z50.79
			WESTBOUND - ONE-WAY TRAFFIC
			On Main Street

Milepoint	2015 AADT All Vehicles	ATR AVC	Location Description
			CORVALLIS-NEWPORT HIGHWAY NO. 33 (Continued)
50.11	*6900*		West city limits of Philomath
50.56	*8300*		0.02 mile west of 13th Street
50.60	*9100*		0.02 mile east of 13th Street
			RESUME - TWO-WAY TRAFFIC
50.83	*16900*		0.02 mile east of 16th Street
51.35	*12100*		0.02 mile east of Green Street
52.10	*12500*		0.12 mile west of S.W. 77th Street
52.56	*13800*		0.02 mile west of Country Club Drive
53.51	*19900*		0.02 mile east of S.W. 53rd Street
54.63	*14700*		0.02 mile west of S.W. 35th Street
54.67	*18400*		0.02 mile east of S.W. 35th Street
55.43	*19500*		0.02 mile west of S.W. 15th Street
55.56	*23300*		0.30 mile west of Pacific Highway West (OR99W)
56.70	*15300*		0.10 mile south of Corvallis-Lebanon Highway (OR34)
			COOS BAY-ROSEBURG HIGHWAY NO. 35
			Milepoint indicates distance from Oregon Coast Highway (US101), near Davis Slough
0.70	*8300*		0.70 mile south of Oregon Coast Highway (US101)
4.14	*8000*		Southern Pacific Overcrossing at Delmar
6.66	*8000*		0.10 mile north of North Bank Lane
9.56	*9000*		0.05 mile northwest of Cedar Point Road
9.85	*9400*		0.12 mile west of W. Central Boulevard
10.15	*7800*		0.18 mile southeast of W. Central Boulevard
10.87	*9000*		0.02 mile east of Coquille-Bandon Highway (OR42S)
11.31	*8600*		0.02 mile south of N. Adams Street
			Equation: MP 11.42 BK = MP 12.13 AH
12.80	*7800*		South city limits of Coquille
13.20	*6900*		0.02 mile north of Rink Creek Lane
13.24	*6700*		0.02 mile south of Rink Creek Lane
15.27	*6100*		0.09 mile south of Finley Loop (South Jct.)
17.35	*5900*		0.27 mile north of road to Norway Cemetery
17.85	*6000*		0.23 mile south of road to Norway Cemetery
19.30	*6000*		0.02 mile north of North Fork Lane
19.65	*6000*		0.02 mile north of Robison Lane
20.01	*5500*		North city limits of Myrtle Point
20.56	*6600*		0.02 mile north of Spruce Street
20.60	*6500*		0.02 mile south of Spruce Street
20.65	*6600*		0.02 mile south of Maple Street
20.82	*5800*		0.02 mile south of Harris Street
21.12	*5200*		0.02 mile south of Maryland Avenue
21.81	*4300*		0.02 mile north of Carlisle Lane
23.03	*4100*		0.40 mile west of Powers Highway
23.83	*3200*		0.40 mile east of Powers Highway
26.72	*2800*		On Endicott Creek Bridge
29.13	*2800*		0.02 mile west of King Creek Road
30.48	*2800*		0.02 mile west of Myrtle Creek Road

Milepoint	2015 AADT All Vehicles	ATR AVC	Location Description
			COOS BAY-ROSEBURG HIGHWAY NO. 35 (Continued)
			Equation: MP 39.04 BK = MP 40.53
37.29	*2500*		0.02 mile east of Sandy Creek Road
44.95	*2300*		Coos-Douglas County Line
52.39	*2400*		0.02 mile west of Westside Road
54.82	*2700*		0.12 mile southwest of E. Camas Road
55.02	*2900*		0.08 mile northeast of E. Camas Road
			Equation: MP 60.14 BK = MP 61.72
63.67	*3200*		0.07 mile southwest of Benedict Road
64.18	*3500*		0.02 mile southwest of Reston Road
65.66	*3500*		On Porter Creek Bridge
66.37	*4600*		0.02 mile east of Tenmile Valley Road
70.20	*5600*	*	Brockway Automatic Vehicle Classifier, Sta. 10-006, 1.53 miles west of Brockway Road
71.90	*4400*		West city limits of Winston
73.06	*7800*		0.02 mile west of Civil Bend Avenue
73.10	*8100*		0.02 mile east of Civil Bend Avenue
73.27	*9800*		0.10 mile west of Main Street (OR99)
73.42	*13000*		0.05 mile north of Main Street (OR99)
73.74	*14100*		0.02 mile south of Brosi Orchard Road
73.86	*14200*		0.02 mile south of Safari Road
74.41	*16300*		0.06 mile south of Umpqua River
75.70	*18900*		0.02 mile southwest of Southwest Carnes Road (Kelley's Corner)
76.05	*18400*		0.02 mile southwest of Winery Lane
76.40	*21000*		0.25 mile southwest of Pacific Highway (I-5)
			PENDLETON-COLD SPRINGS HIGHWAY NO. 36
			Milepoint indicates distance from Cold Springs
0.74	*70*		At Columbia River Highway Undercrossing
0.94	*830*		0.20 mile south of Columbia River Highway (US395 and US730)
			Equation: MP 6.59 BK = MP 6.90 AH
8.83	*460*		0.02 mile west of South Cold Springs Road
13.23	*340*		0.02 mile west of Holdman Road at Holdman
18.84	*230*		0.11 mile west of Eggers Road
20.08	*300*		0.05 mile west of Athena-Holdman Highway
20.27	*440*		0.14 mile south of Athena-Holdman Highway
23.37	*720*		0.02 mile south of South Cold Springs Road
26.11	*860*		0.10 mile south of Despain Gulch Road
			North city limits of Pendleton
30.66	*1600*		0.02 mile north of N.W. Carden Avenue
30.73	*4500*		0.02 mile north of Pendleton Highway (US30)
			WILSON RIVER HIGHWAY NO. 37
			Milepoint indicates distance from Oregon Coast Highway (US101), in Tillamook
			EASTBOUND - ONE-WAY TRAFFIC
			On 3rd Street
0.01	*6600*		0.01 mile east of Oregon Coast Highway (US101-Southbound)
0.05	*6100*		0.02 mile east of Oregon Coast Highway (US101-Northbound)
0.16	*5700*		0.02 mile east of Madrona Avenue

Milepoint	2015 AADT All Vehicles	ATR AVC	Location Description
			WILSON RIVER HIGHWAY NO. 37 (Continued)
0.24	*2300*		0.02 mile east of Ocean Place
			WESTBOUND - ONE-WAY TRAFFIC
			On 1st Street
0.02	*6200*		0.02 mile east of Oregon Coast Highway (US101-Northbound)
0.13	*4900*		0.02 mile east of Madrona Avenue
0.20	*3900*		0.01 mile east of Ocean Place
			RESUME TWO-WAY TRAFFIC
0.48	*4800*		East city limits of Tillamook
1.91	*6400*		0.11 mile east of Wilson River Loop
2.51	*4100*		0.02 mile west of Olson Road
2.55	*5300*		0.02 mile east of Olson Road
4.20	*5200*		0.02 mile west of Fairview Road
4.24	*5400*		0.02 mile east of Fairview Road
			Equation: MP 4.63 BK = MP 5.00 AH
5.71	*5100*		0.02 mile east of Mills Bridge Road
10.82	*4700*		0.02 mile west of Kansas Creek Road
10.89	*4700*		0.05 mile east of Kansas Creek Road
22.63	*4600*		0.02 mile west of Northfork Road
32.88	*4600*		Tillamook-Washington County Line
38.55	*5400*	*	Gales Creek Automatic Traffic Recorder, Sta. 34-004, 0.75 mile west of Glenwood Lane
39.05	*5100*		0.10 mile east of Timber Road
42.13	*5800*		0.15 mile northwest of Gales Creek Road
42.38	*5100*		0.10 mile east of Gales Creek Road
43.34	*5100*		0.10 mile northeast of Parson Road
48.59	*6300*		0.50 mile west of Nehalem Highway (OR47)
49.59	*9100*		0.50 mile east of Nehalem Highway (OR47)
51.12	*9500*		0.50 mile west of Sunset Highway (US26)
			OREGON CAVES HIGHWAY NO. 38
			Milepoint indicates distance from Redwood Highway (US199), in Cave Junction
0.11	*4500*		0.02 mile east of Caves Avenue
0.29	*4300*		0.06 mile west of Old Stage Road
0.37	*3800*		0.02 mile east of Old Stage Road
0.51	*3400*		0.10 mile east of Frederick Court
1.74	*4700*		0.02 mile west of Holland Loop Road (West Jct.)
2.41	*1500*		0.02 mile west of White School House Road
3.15	*1100*		0.02 mile west of Smith Sawyer Road
3.75	*1100*		0.02 mile east of White School House Road
6.15	*750*		0.03 mile west of Holland Loop Road (East Jct.)
6.53	*620*		On Arch Bear Creek Bridge
11.02	*420*		0.43 mile west of Grayback Forest Camp Road
11.97	*310*		0.20 mile east of French Peak Road
19.09	*290*		0.10 mile west of Oregon Caves National Monument
			SALMON RIVER HIGHWAY NO. 39
			Milepoint indicates distance from Oregon Coast Highway (US101), near Otis Jct.
0.40	*10300*		0.40 mile east of Oregon Coast Highway (US101)

Milepoint	2015 AADT All Vehicles	ATR AVC	Location Description
			SALMON RIVER HIGHWAY NO. 39 (Continued)
1.36	*10300*		0.05 mile east of Old Scenic Hwy 101 (North Bank Road)
3.96	*9800*		On Bear Creek Bridge
5.28	*7900*		0.02 mile west of North Bank Road at Rose Lodge
5.32	*9600*		0.02 mile east of North Bank Road at Rose Lodge
10.26	*6700*		Lincoln-Tillamook County Line
14.90	*7000*		Tillamook-Polk County Line
20.65	*7700*		0.02 mile west of Fire Hall Road
21.16	*8300*		0.02 mile west of Grand Ronde Road
21.20	*11200*		0.02 mile east of Grand Ronde Road
22.96	*16000*		0.10 mile west of Three Rivers Highway (OR22)
23.23	*18300*	*	Valley Junction Automatic Traffic Recorder, Sta. 27-001, 0.19 mile east of Three Rivers Highway No. 32 (OR22)
23.97	*17700*		0.70 mile west of Fort Hill Frontage Road Overcrossing
26.67	*15300*		0.10 mile west of Willamina-Sheridan Highway (OR18 Bus.)
27.91	*7100*		0.03 mile east of connection to Willamina-Salem Highway (OR22)
29.76	*7200*		Polk-Yamhill County Line
30.65	*7300*		0.02 mile east of Harmony Road
32.30	*7600*		0.30 mile west of Sheridan Interchange (Ballston Road)
32.90	*7600*		0.30 mile east of Sheridan Interchange (Ballston Road)
34.01	*8500*		0.10 mile west of Willamina-Sheridan Highway (OR18 Bus.)
34.21	*13400*		0.10 mile east of Willamina-Sheridan Highway (OR18 Bus.)
36.91	*14000*		0.02 mile west of Bellevue-Hopewell Highway
36.95	*14000*		0.02 mile east of Bellevue-Hopewell Highway
41.00	*13500*	*	Salmon River Automatic Traffic Recorder, Sta. 36-006, 3.36 miles south of Pacific Highway West No. 91 (OR99W)
43.04	*15100*		0.02 mile northeast of Durham Lane
43.76	*15100*		0.60 mile west of Undercrossing Pacific Highway West (OR99W)
44.71	*14900*		0.35 mile east of Pacific Highway West (OR99W)
46.79	*22500*		0.10 mile east of Norton Lane
48.54	*20300*		0.05 mile west of Cruickshank Road
48.61	*15800*		0.02 mile east of Cruickshank Road
49.96	*15700*		0.05 mile east of Lafayette Highway (OR233)
51.03	*15000*		0.20 mile west of Salem-Dayton Highway (OR221)
52.56	*12400*		0.15 mile southwest of Pacific Highway West (OR99W)
			BEAVERTON-HILLSDALE HIGHWAY NO. 40
			Milepoint indicates distance from Tualatin Valley Highway (OR8), in Beaverton
1.09	*34300*		0.05 mile west of S.W. 110th Avenue
1.45	*27800*		0.05 mile west of S.W. Western Avenue
1.55	*28100*		0.05 mile east of S.W. Western Avenue
1.88	*27200*		0.02 mile west of S.W. Jamieson Road
2.03	*24900*		0.04 mile west of S.W. 91st Avenue
2.54	*23400*		0.02 mile west of S.W. Laurelwood Avenue
2.58	*24100*		0.02 mile east of S.W. Laurelwood Avenue
3.08	*24500*		0.05 mile west of Scholls Ferry Road (OR210)
3.39	*23900*		0.02 mile west of west city limits of Portland, Washington-Multnomah County Line
			Transferred to the City of Portland, MP 3.41 to MP 6.87

Milepoint	2015 AADT All Vehicles	ATR AVC	Location Description
			OCHOCO HIGHWAY NO. 41
			Milepoint indicates distance from The Dalles - California Highway (US97), in Redmond
			On Evergreen Avenue
0.40	*6700*		0.02 mile east of S. Franklin Street
0.51	*6300*		0.01 mile east of S. Jackson Street
0.91	*6000*		0.07 mile southeast of 9th Street on Ochoco Way
2.32	*8000*		East city limits of Redmond
3.23	*8500*	*	Powell Butte Automatic Vehicle Classifier, Sta. 07-002, 0.35 mile west of Deschutes-Crook County Line
6.82	*7800*		0.02 mile west of Powell Butte Highway
6.86	*9600*		0.02 mile east of Powell Butte Highway
7.82	*9600*		0.02 mile west of S. Reif Road
7.86	*9400*		0.02 mile east of S. Reif Road
9.37	*8600*		0.02 mile east of Minson Road
15.82	*10000*		0.01 mile west of Tom McCall Road
15.86	*11000*		0.02 mile east of Tom McCall Road
17.90	*11500*		0.02 mile west of O'Neil Highway
17.94	*12900*		0.02 mile east of O'Neil Highway, 0.23 mile west of Madras-Prineville Highway (US26)
18.30	*13300*		0.05 mile west of Harwood Street
18.57	*12600*		0.02 mile east of Deer Street
18.73	*8500*		0.02 mile west of Crooked River Highway (OR27)
18.77	*10100*		0.02 mile east of Crooked River Highway (OR27)
18.94	*11000*		0.04 mile west of Elm Street
19.02	*12000*		0.02 mile west of Fairview Street
19.06	*12300*		0.02 mile east of Fairview Street
19.40	*12800*		On Ochoco Creek Bridge
19.73	*11400*		0.02 mile west of Paulina Highway
19.77	*8400*		0.02 mile east of Paulina Highway
20.75	*4500*		0.24 mile west of Barnes Butte Road
21.01	*3200*		0.02 mile east of Barnes Butte Road
22.85	*2700*	*	Ochoco Automatic Traffic Recorder, Sta. 07-001, 2.03 miles west of Ochoco Dam
28.13	*1400*		0.02 mile east of Mill Creek Road
31.16	*1200*		0.02 mile east of Keystone Ranch Road
34.84	*850*		0.02 mile east of Ochoco Ranger Station Road
50.03	*950*		Crook-Wheeler County Line
56.90	*730*		0.02 mile east of West Branch Road
62.56	*800*		0.02 mile west of Burnt Ranch Road
65.80	*920*		West city limits of Mitchell
65.96	*1000*		0.02 mile east of Service Creek-Mitchell Highway (OR207)
66.88	*600*		East city limits of Mitchell
			Equation: MP 72.52 BK = MP 73.52 AH
75.21	*660*		0.02 mile west of Parrish Creek-Waterman Flat Road
75.25	*570*		0.02 mile east of Parrish Creek-Waterman Flat Road
79.86	*630*		0.02 mile west of Buck Point Road
81.61	*630*		0.02 mile east of Antone Road
98.33	*660*		0.03 mile west of John Day Highway (OR19)

Milepoint	2015 AADT All Vehicles	ATR AVC	Location Description
			SHERMAN HIGHWAY NO. 42
			Milepoint indicates distance from Columbia River Highway (I-84), east of Biggs
-0.43	*5800*		Oregon-Washington State Line, Samuel Hill Memorial Bridge
-0.06	*8400*		0.07 mile south of Columbia River Highway (I-84)
0.05	*3500*		0.02 mile south of Celilo-Wasco Highway Spur
7.80	*2500*		0.30 mile south of Wasco-Heppner Highway (OR206)
9.22	*2100*		0.40 mile south of Celilo-Wasco Highway (OR206)
			Equation: MP 13.01 BK = MP 13.27 AH
17.36	*2900*	*	Wasco Automatic Traffic Recorder, Sta. 28-001, 0.83 mile northwest of 1st Street
18.21	*2800*		0.02 mile southwest of 1st Street
			North city limits of Grass Valley
27.68	*2700*		0.02 mile south of North Street
27.91	*2600*		0.02 mile north of Union Street
28.34	*2200*		0.02 mile north of Sherars Bridge Highway (OR216)
28.45	*2200*		0.02 mile south of South Street, south city limits of Grass Valley
			Sherman - Wasco County Line, MP 48.81
56.51	*1900*		0.02 mile northeast of Shaniko-Fossil Highway (OR218)
			West city limits of Shaniko
68.46	*2100*		0.20 mile east of The Dalles-California Highway (US197)
			MONMOUTH-INDEPENDENCE HIGHWAY NO. 43
			Milepoint indicates distance from Pacific Highway West (OR99W), in Monmouth
0.09	*9000*		0.02 mile east of High Street
0.80	*10400*		0.02 mile east of Boyd Lane
1.28	*10700*		0.02 mile west of Gun Club Road
2.05	*9000*		0.02 mile west of S. 5th Street
2.19	*8200*		0.02 mile west of S. 3rd Street
2.34	*7300*		0.01 mile west of Independence Highway (OR51)
			WAPINITIA HIGHWAY NO. 44
			Milepoint indicates distance from Warm Springs Highway (US26), at Warm Springs Jct.
0.28	*240*		0.07 mile southeast of Warm Springs Highway (US26)
4.23	*240*		0.02 mile east of Bear Springs Campground
4.33	*240*		0.02 mile east of Bear Springs Ranger Station Road
13.13	*360*		0.02 mile west of Kelly Spring Road at Pine Grove
13.17	*360*		0.02 mile east of Kelly Spring Road at Pine Grove
18.69	*400*		0.10 mile west of Old Wapinitia Road
18.89	*540*		0.10 mile east of Old Wapinitia Road
25.77	*630*		0.40 mile west of The Dalles-California Highway (US197)
			UMPQUA HIGHWAY NO. 45
			Milepoint indicates distance from Oregon Coast Highway (US101), in Reedsport
0.10	*5400*		0.10 mile east of Oregon Coast Highway (US101)
0.26	*5000*		0.02 mile east of East Railroad Avenue
0.36	*4800*		0.02 mile west of 5th Street
0.48	*4500*		0.02 mile east of 4th Street
0.61	*3600*		0.02 mile west of Winchester Avenue
0.65	*4200*		0.02 mile east of Winchester Avenue
2.22	*3500*		0.02 mile east of Scholfield Road

Milepoint	2015 AADT All Vehicles	ATR AVC	Location Description
			UMPQUA HIGHWAY NO. 45 (Continued)
13.15	*3400*		0.05 mile west of Loon Lake Road
13.22	*3300*		0.02 mile east of Loon Lake Road
16.35	*3600*		At the west end of the Umpqua River Bridge
17.63	*3300*		0.75 mile east of Main Street at Scottsburg
23.65	*3500*	*	Scottsburg Automatic Traffic Recorder, Sta. 10-003, 7.08 miles east of Scottsburg West Road
28.42	*3400*		0.19 mile south of Paradise Creek Road
35.52	*4100*		0.10 mile west of Elkton West Road
35.87	*3900*		West city limits of Elkton
36.19	*4100*		0.02 mile west of 2nd Street
36.29	*4200*		0.02 mile east of 1st Street
36.39	*4500*		East city limits of Elkton
36.46	*3000*		0.02 mile east of Elkton-Sutherlin Highway (OR138)
40.14	*2800*		0.10 mile east of Tom Folley Road
43.78	*3100*		At Parker Creek
47.49	*3600*		0.02 mile east of Hardscrabble Road
50.20	*3800*		West city limits of Drain, 0.05 mile west of 4th Street
50.27	*5700*		0.02 mile east of 4th Street
50.38	*5400*		0.02 mile west of 1st Street
50.42	*5600*		0.02 mile north of "B" Avenue
50.46	*5500*		0.02 mile north of "C" Avenue
50.56	*5200*		0.02 mile north of "E" Avenue
51.20	*5200*		North city limits of Drain
52.41	*4700*		0.02 mile south of Upper Smith River Road
52.45	*4800*		0.02 mile north of Upper Smith River Road
56.35	*4800*		0.02 mile west of Curtin Road
56.78	*4900*		0.35 mile west of Pacific Highway (I-5)
			NECANICUM HIGHWAY NO. 46
			Milepoint indicates distance from Sunset Highway (US26), at Necanicum Jct.
0.14	*650*		0.10 mile south of Sunset Highway (US26)
0.82	*410*		0.10 mile south of Hamlet Road
7.71	*520*		On North Fork Nehalem River Bridge
11.38	*610*		Clatsop-Tillamook County Line
12.71	*720*		0.10 mile north of North Fork Road (south junction)
12.91	*570*		0.10 mile south of North Fork Road (south junction)
13.52	*640*		0.02 mile south of God's Valley Road
16.18	*830*		0.11 mile north of McDonald Road
16.69	*870*		0.40 mile south of McDonald Road
16.84	*920*		0.02 mile south of McKimmens Road
18.93	*1600*		0.10 mile north of Oregon Coast Highway (US101)
			SUNSET HIGHWAY NO. 47
			Milepoint indicates distance from Oregon Coast Highway (US101), north of Cannon Beach
0.60	*9100*		0.70 mile east of Oregon Coast Highway (US101)
4.40	*9400*		On Necanicum River, Black Bridge
9.47	*9300*		0.05 mile east of Necanicum Highway (OR53)
10.19	*7300*		0.02 mile east of Saddle Mountain Road

Milepoint	2015 AADT All Vehicles	ATR AVC	Location Description
			SUNSET HIGHWAY NO. 47 (Continued)
21.81	*9400*		0.05 mile west of Fishhawk Falls Highway
30.75	*8000*		Clatsop-Tillamook County Line
34.16	*8300*		Tillamook-Washington County Line
37.60	*8000*	*	Timber Jct. Automatic Traffic Recorder, Sta. 34-005, 0.03 mile west of Vernonia Road
40.74	*7200*		0.10 mile west of the Sunset Tunnel
45.32	*10100*		0.09 mile west of Nehalem Highway (OR47), Staleys Jct.
45.72	*12500*		0.05 mile west of Fisher/Buxton Road
47.54	*10900*		0.05 mile east of Hayward Road
49.51	*12900*		0.20 mile east of Nehalem Highway (OR47), Davies Jct.
52.83	*9100*		0.50 mile west of Wilson River Highway (OR6)
53.73	*21900*		0.40 mile east of Wilson River Highway (OR6)
56.23	*23100*	*	North Plains Automatic Vehicle Classifier, Sta. 34-007, 0.93 mile northwest of North Plains (Glencoe Road) Interchange
57.46	*34200*		0.30 mile east of North Plains (Glencoe Road) Interchange
59.24	*46800*		0.50 mile east of Jackson Road Interchange
62.07	*62600*		0.39 mile west of Cornelius Pass Interchange
63.89	*78600*		0.40 mile west of N.W. 185th Avenue Interchange
65.02	*112800*	*	Beaverton Bethany Automatic Traffic Recorder, Sta. 34-010, 0.73 mile east of 185th Avenue Overcrossing
66.30	*134100*		0.39 mile east of Cornell Road Interchange
67.58	*135200*		0.44 mile east of Murray Road Interchange
68.98	*139500*		0.64 mile east of Cedar Hills Boulevard Interchange
70.39	*138200*		1.20 miles east of Beaverton-Tigard Highway (OR217) Interchange
70.83	*120500*		Tualatin Valley Highway (OR8) Undercrossing
71.60	*152700*		0.30 mile east of Sylvan Undercrossing
72.47	*154700*		0.30 mile east of Highlands Interchange
			EASTBOUND - ONE-WAY TRAFFIC
73.75	67900	*	Vista Ridge Tunnel Automatic Traffic Recorder, Sta. 26-002, 0.20 mile west of Stadium Freeway No. 61 (I-405), at the Vista Ridge Tunnel (eastbound)
73.90	*14000*		0.07 mile west of S.W. 13th Avenue
			MP 73.97 to MP 74.62 Transferred to the City of Portland
			WESTBOUND - ONE-WAY TRAFFIC
73.75	74500	*	Vista Ridge Tunnel Automatic Traffic Recorder, Sta. 26-002, 0.20 mile west of Stadium Freeway No. 61 (I-405), at the Vista Ridge Tunnel (westbound)
			On S.W. Clay Street
74.00	*12000*		0.05 mile west of S.W. 13th Avenue
			JOHN DAY-BURNS HIGHWAY NO. 48
			Milepoint indicates distance from John Day Highway (US26), in John Day
0.20	*6000*		0.02 mile south of S.W. 2nd Avenue
0.57	*5300*		South city limits of John Day, 0.02 mile south of S.W. 6th Avenue
0.95	*3700*		North city limits of Canyon City, 0.11 mile south of Blue Gulch Road
1.60	*3500*		0.05 mile north of Washington Street
1.76	*3200*		0.02 mile south of Clark Street
1.96	*2700*		0.02 mile south of Main Street
2.09	*1800*		0.02 mile south of Izee Street
2.53	*1100*		South city limits of Canyon City
9.98	*670*		0.10 mile north of Canyon Creek Lane
15.50	*800*		0.02 mile north of Star Ridge Road

Milepoint	2015 AADT All Vehicles	ATR AVC	Location Description
			JOHN DAY-BURNS HIGHWAY NO. 48 (Continued)
17.70	*790*		0.02 mile north of Izee Paulina Road
21.93	*750*		0.02 mile north of Lemke Road
24.73	*590*		0.02 mile north of N. Bridge Road
25.00	*600*		0.02 mile north of 4th Street in Seneca
25.52	*380*		South city limits of Seneca
36.14	*520*		0.10 mile north of Bridge Creek Road (Silvies Landing Road)
36.34	*480*		0.30 mile North of Bridge Creek Road (Silvies Landing Road)
40.38	*480*		Grant-Harney County Line
49.28	*450*		0.02 mile south of Call Meadows Road
66.30	*490*	*	Burns Automatic Traffic Recorder, Sta. 13-001, 1.31 mile north of Central Oregon Highway No. 7 (US20)
			LAKEVIEW-BURNS HIGHWAY NO. 49
			Milepoint indicates distance from Central Oregon Highway (US20), west of Riley
0.20	*400*		0.19 mile south of Central Oregon Highway (US20)
89.52	*260*		0.50 mile north of Fremont Highway (OR31)
			KLAMATH FALLS-MALIN HIGHWAY NO. 50
			***Milepoint indicates distance from Klamath Falls - Lakeview Highway (OR39/OR140), in* Klamath Falls**
			On Crater Lake Parkway
-6.50	*8500*		0.09 mile north of Campus Way and Biehn Street
-6.31	*15200*		0.10 mile south of Campus Way and Biehn Street
-4.99	*15200*		0.02 mile northwest of Esplanade Street
			On Alameda Avenue
-4.87	*15800*		0.10 mile southeast of Esplanade Street
-4.48	*17100*		0.02 mile northwest of Main Street
-4.08	*22400*	*	Klamath Falls Automatic Traffic Recorder, Sta. 18-018, 0.46 mile south of Main Street
-3.83	*12400*		0.10 mile east of Washburn Way
-2.91	*9200*		0.02 mile northwest of Shasta Way
-2.87	*9500*		0.02 mile southeast of Shasta Way
			On 6th Street
-2.26	*9100*		0.02 mile north of Klamath Falls-Lakeview Highway (OR39/OR140), S. 6th Street
0.10	*6300*		0.10 mile south of Klamath Falls-Lakeview Highway (OR39/OR140)
1.76	*7000*		0.02 mile north of South Klamath Falls Highway (OR140)
1.80	*8000*		0.02 mile south of South Klamath Falls Highway (OR140)
2.30	*5700*		0.02 mile south of Short Road
3.07	*4500*		0.02 mile south of Henley Road
8.10	*4100*		0.02 mile north of Matney Road
12.41	*3800*		0.05 mile south of Anderson Road
			West city limits of Merrill
13.75	*4200*		0.02 mile east of Polk Street
13.97	*4600*		0.02 mile west of Main Street
14.01	*4400*		0.02 mile east of Main Street
14.22	*4100*		0.02 mile west of Lincoln Street
14.49	*4000*		0.03 mile east of N. Elm Street
16.15	*4200*	*	Merrill Automatic Traffic Recorder, Sta. 18-020, 0.36 mile west of Hatfield Highway No. 426 (OR39)
16.59	*1700*		0.08 mile east of Hatfield Highway (OR39)
23.55	*1200*		0.02 mile west of Drazil Road

Milepoint	2015 AADT All Vehicles	ATR AVC	Location Description
			KLAMATH FALLS-MALIN HIGHWAY NO. 50 (Continued)
23.78	*1400*		0.21 mile east of Drazil Road
24.13	*880*		0.02 mile south of Railroad Avenue
24.33	*710*		0.02 mile east of S. Malin Road
			East city limits of Malin
25.69	*330*		0.02 mile west of Stastny Road (Tule Lake Road)
27.08	*200*		0.02 mile north of Oregon-California State Line (Loveness Road)
			WILSONVILLE-HUBBARD HIGHWAY NO. 51
			Milepoint indicates distance from Pacific Highway (I-5), south of Wilsonville
0.50	*26900*		0.44 mile south of Pacific Highway (I-5) overcrossing
1.49	*13600*		0.02 mile south of Arndt Road, Clackamas-Marion County Line
3.46	*13300*		0.02 mile north of Ehlen Road
3.70	*9100*	*	Hubbard Automatic Traffic Recorder, Sta. 24-016, 0.22 mile south of Ehlen Road
			HEPPNER HIGHWAY NO. 52
			Milepoint indicates distance from Columbia River Highway (I-84), at Heppner Jct.
0.30	*180*		0.30 mile south of Columbia River Highway (I-84)
3.93	*180*		On Willow Creek Bridge
8.44	*180*		Gilliam-Morrow County Line
13.88	*160*		0.10 mile north of Fairview Road at Cecil
14.12	*150*		0.02 mile south of Immigrant Road
19.29	*140*		0.10 mile north of E. Morgan Road
19.61	*150*		0.22 mile south of E. Morgan Road
20.43	*170*		0.02 mile south of Ely Canyon Road
24.58	*190*		0.05 mile northwest of McNab West Road
24.73	*320*		0.10 mile east of McNab West Road
27.49	*350*		0.02 mile west of Main Street
27.61	*260*		West city limits of Ione
27.91	*640*		0.02 mile east of Green Street
28.32	*610*		0.02 mile west of Ella Road
28.72	*710*		0.03 mile west of Emert Road
29.09	*720*		0.34 mile east of Emert Road
30.85	*560*		0.02 mile west of Rhea Creek Road
30.89	*570*		0.02 mile east of Rhea Creek Road
36.12	*600*		North city limits of Lexington, 0.02 mile east of Tom Street
36.40	*850*		0.02 mile northwest of Lexington-Echo Highway (OR207)
36.47	*1300*		0.02 mile southeast of Lexington-Echo Highway (OR207)
36.62	*1300*		0.02 mile southeast of "C" Street
37.83	*1400*	*	Lexington Automatic Traffic Recorder, Sta. 25-007, 1.38 miles southeast of Lexington-Echo Highway No. 320 (OR207)
41.58	*1300*		0.02 mile southeast of Bunker Hill Lane
44.27	*1500*		0.02 mile northwest of Dee Cox Road
44.70	*1600*		0.07 mile northwest of Fuller Canyon Road
45.00	*1500*		North city limits of Heppner
45.52	*2000*		0.02 mile north of Quaid Street
45.56	*2000*		0.02 mile south of Quaid Street
45.72	*2300*		0.02 mile north of Center Street
45.76	*2400*		0.02 mile south of Center Street

Milepoint	2015 AADT All Vehicles	ATR AVC	Location Description
			HEPPNER HIGHWAY NO. 52 (Continued)
45.87	*2100*		0.02 mile north of Wasco-Heppner Highway (OR206/OR207)
45.91	*1800*		0.02 mile east of Wasco-Heppner Highway (OR206/OR207)
46.04	*1200*		0.02 mile north of May Street
46.34	*530*		East city limits of Heppner
49.43	*240*		0.02 mile west of Sand Hollow Road
49.50	*150*		0.05 mile east of Sand Hollow Road
53.93	*90*		0.02 mile east of Hanna-Arbuckle Road
62.10	*90*		0.02 mile east of Little Butter Creek Road
72.70	*60*		Morrow-Umatilla County Line
76.82	*90*		0.05 mile southeast of North Fork Butter Creek Road
83.05	*90*		0.10 mile west of Pendleton-John Day Highway (US395)
			WARM SPRINGS HIGHWAY NO. 53
			Milepoint indicates distance from Pacific Highway West (OR99W), in Portland
57.77	*5600*	*	Warm Springs Jct. Automatic Traffic Recorder, Sta. 03-009, 0.32 mile south of Mt. Hood Highway No. 26 (OR35)
62.16	*4100*		Clackamas-Wasco County Line
71.02	*3900*		0.25 mile northwest of Wapinitia Highway (OR216)
71.67	*4000*		0.40 mile southeast of Wapinitia Highway (OR216)
81.96	*4400*		0.10 mile south of Beaver Butte Road at 45th Parallel
96.48	*4600*		Wasco-Jefferson County Line
103.25	*4500*		0.02 mile northwest of Agency-Hot Springs Road
103.29	*7200*		0.02 mile southeast of Agency-Hot Springs Road
107.30	*7100*		0.52 mile north of N.W. Pelton Dam Rd
111.76	*7300*		0.02 mile northwest of N.W. Columbia Drive
113.17	*7700*	*	Warm Springs Automatic Traffic Recorder, Sta. 16-006, 4.54 miles northwest of The Dalles-California Highway No. 4 (US97)
113.93	*14000*		0.02 mile northwest of N.W. Boise Drive
113.97	*8200*		0.02 mile southeast of N.W. Boise Drive
115.91	*9000*		0.05 mile southeast of N.W. Cherry Lane
116.42	*12500*		0.02 mile southeast of N.W. Earl Street
117.10	*12500*		0.02 mile north of N.E. Jefferson Street
117.15	*12400*		0.02 mile north of N.E. Lee Street
117.69	*11300*		0.02 mile north of The Dalles-California Highway (US97)
			UMATILLA-STANFIELD HIGHWAY NO. 54
			Milepoint indicates distance from Columbia River Highway (US730), in Umatilla
0.20	*10800*		0.16 mile south of Columbia River Highway (US730)
0.49	*11500*		0.02 mile south of Margaret Avenue
1.77	*11100*		0.02 mile south of Bensel Road
3.30	*13600*		0.02 mile south of Joy Lane
4.32	*14300*		0.02 mile north of Theater Lane, north city limits of Hermiston
4.85	*18800*		0.02 mile south of Elm Avenue (OR 207)
5.11	*18800*		0.02 mile south of Jennie Avenue
5.38	*18600*		0.02 mile north of Gladys Avenue, Hermiston Highway (OR207)
5.42	*17500*		0.02 mile south of Gladys Avenue
5.48	*15500*		0.02 mile south of Hermiston Highway (OR207), W. Main Street
5.85	*13900*		0.02 mile north of E. Highland Avenue
6.01	*11200*		0.02 mile northwest of S.E. 4th Street

Milepoint	2015 AADT All Vehicles	ATR AVC	Location Description
			UMATILLA-STANFIELD HIGHWAY NO. 54 (Continued)
8.70	*7700*	*	Stanfield Automatic Vehicle Classifier, Sta. 30-019, 0.12 mile northwest of Feedville Road (Northwest of Stanfield)
9.25	*7300*		North city limits of Stanfield
10.76	*7700*		0.02 mile north of Harding Avenue
10.80	*7000*		0.02 mile south of Harding Avenue
11.01	*6900*		0.02 mile north of Coe Avenue
11.22	*6000*		0.02 mile north of Tuttle Avenue
			South city limits of Stanfield
12.40	*9600*		0.50 mile north of Old Oregon Trail (I-84)
			ALBANY-JUNCTION CITY HIGHWAY NO. 58
			Milepoint indicates distance from Pacific Highway (I-5), at North Albany Interchange
			On Pacific Boulevard
0.35	*20300*		0.04 mile northeast of Airport Road
0.78	*22200*		0.10 mile east of Waverly Drive
0.90	*18700*		0.02 mile west of Waverly Drive
			SOUTHBOUND - ONE-WAY TRAFFIC
			On Pacific Boulevard
1.32	*7600*		0.10 mile east of Santiam Highway (US20)
1.48	*17600*		0.06 mile west of Santiam Highway (US20)
1.78	*17700*		0.02 mile east of Main Street
1.91	*17100*		0.02 mile east of Madison Street
1.95	*17500*		0.02 mile west of Madison Street
			NORTHBOUND - ONE-WAY TRAFFIC
			On 9th Avenue
1.33	*10300*		0.03 mile east of Santiam Highway (US20)
1.39	*11000*		0.03 mile west of Santiam Highway (US20)
1.80	*18700*		0.02 mile east of Main Street
1.91	*16700*		0.02 mile east of Madison Street
1.95	*18100*		0.02 mile west of Madison Street
			RESUME TWO-WAY TRAFFIC
2.14	*37900*	*	Central Albany Automatic Vehicle Classifier, Sta. 22-022, 0.28 mile northeast of Albany-Corvallis Highway No. 31 (US20)
2.47	*32400*		0.07 mile north of Ellsworth Street S.W.
2.69	*20100*		0.05 mile southwest of 12th Avenue
2.95	*22300*		0.06 mile north of Queen Avenue
3.03	*18500*		0.02 mile south of Queen Avenue
3.67	*18300*		0.02 mile north of 29th Avenue
4.26	*16700*		0.02 mile south of 37th Avenue
5.79	*13000*		0.02 mile north of Allen Lane
7.66	*13000*		0.15 mile north of Corvallis-Lebanon Highway (OR34)
7.96	*4900*		0.15 mile south of Corvallis-Lebanon Highway (OR34)
8.68	*4200*		0.02 mile north of Tangent Drive
8.79	*3600*		0.02 mile north of Birdfoot Drive
9.32	*2800*		South city limits of Tangent, 0.18 mile south of Glass Drive
14.73	*2600*		0.02 mile north of "F" Street
19.29	*2500*		North city limits of Halsey
19.38	*3200*		0.02 mile south of Halsey-Sweet Home Highway (OR228)

Milepoint	2015 AADT All Vehicles	ATR AVC	Location Description
			ALBANY-JUNCTION CITY HIGHWAY NO. 58 (Continued)
19.87	*3700*		0.02 mile south of "J" Street
20.31	*3300*		South city limits of Halsey
21.64	*3600*	*	Halsey Automatic Traffic Recorder, Sta. 22-012, 2.28 miles south of Halsey-Sweet Home Highway No. 212 (OR228)
28.17	*3700*		North city limits of Harrisburg
28.46	*5400*		0.02 mile north of Territorial Street
28.50	*6900*		0.02 mile south of Territorial Street
28.66	*7500*		0.02 mile south of Moore Street
29.09	*8300*		South city limits of Harrisburg, Linn-Lane County Line, at Willamette River
30.69	*8100*		0.02 mile south of Noraton Road
32.32	*7900*		North city limits of Junction City, 0.05 mile northeast of Pacific Highway West (OR99W)
			ROGUE RIVER HIGHWAY NO. 60
			Milepoint indicates distance from Redwood Highway (US199), at south city limits of Grants Pass
0.06	*3800*		0.06 mile south of E. Park Street
0.28	*5300*		0.07 mile south of Redwood Highway Spur (US199)
0.50	*9100*		0.02 mile east of Maple Lane
0.77	*8300*		0.02 mile east of Parkdale Drive
1.43	*6700*		0.10 mile east of Hamilton Lane
2.37	*5200*		0.02 mile west of Fruitdale Drive
3.73	*4500*		0.02 mile east of Gordon Way
			Josephine - Jackson County Line, MP 5.51
6.19	*4000*		0.10 mile east of Savage Creek Road
8.80	*4700*		0.03 mile west of Depot Street in Rogue River
8.89	*2500*		0.06 mile east of Depot Street in Rogue River
11.45	*2000*		0.02 mile east of Foots Creek Road
12.45	*2000*		0.15 mile south of Pacific Highway (I-5), Homestead Interchange
14.40	*1100*		0.10 mile west of Sams Valley Highway (OR234)
14.55	*1900*		0.05 mile south of Sams Valley Highway (OR234)
			STADIUM FREEWAY HIGHWAY NO. 61
			Milepoint indicates distance from Pacific Highway (I-5), South Jct., in Portland
0.60	*93800*	*	Stadium Freeway Automatic Traffic Recorder, Sta. 26-005, 0.64 mile northwest of Pacific Highway No. 1 (I-5)
0.88	*88900*		S.W. 4th Avenue Undercrossing
1.11	*80200*		S.W. Broadway Undercrossing
1.18	*128500*		S.W. Park Avenue Undercrossing
2.02	*112100*		S.W. Yamhill Street Undercrossing
2.45	*105100*		N.W. Glisan Street Undercrossing
2.65	*118600*		N.W. Kearney Street Overcrossing
3.05	*128700*	*	Fremont Bridge Automatic Traffic Recorder, Sta. 26-027, 1.16 mile southwest of Pacific Highway No. 1 (I-5)
			FLORENCE-EUGENE HIGHWAY NO. 62
			Milepoint indicates distance from Oregon Coast Highway (US101), in Florence
0.22	*9200*		0.02 mile west of Spruce Street
0.68	*7700*		0.10 mile east of Xylo Street
0.95	*6100*		0.05 mile west of North Fork Siuslaw Road
1.05	*5500*		0.05 mile east of North Fork Siuslaw Road
2.31	*5400*		0.02 mile east of Skunk Hollow Road

Milepoint	2015 AADT All Vehicles	ATR AVC	Location Description
			FLORENCE-EUGENE HIGHWAY NO. 62 (Continued)
2.99	*5300*		0.30 mile east of Rose Hill Road
9.15	*5200*		0.03 mile west of Tiernan Road North
9.20	*5200*		0.02 mile east of Tiernan Road North
14.09	*5200*		0.13 mile east of Rice Road
14.32	*4800*		0.13 mile north of Riverview Avenue
14.48	*4900*		0.10 mile east of Sweet Creek Road
14.67	*4200*		0.02 mile east of East Mapleton Road
17.01	*4200*		0.50 mile east of Archie Knowles Forest Camp
19.83	*4100*		0.02 mile east of Knowles Creek Tunnel
23.29	*4000*		0.02 mile west of Richardson Road (Stage Coach Road)
26.59	*4100*		0.06 mile east of Siuslaw River Road
29.57	*4100*		0.08 mile west of Keith Road
32.46	*4300*		0.02 mile east of Nelson Mountain Road
			Equation: MP 34.90 BK = MP 34.95 AH
34.98	*4400*		0.02 mile east of Penn Road
40.95	*4800*		0.02 mile east of Poodle Creek Road
42.34	*5800*		0.05 mile east of Knight Road
			Equation: MP 42.72 BK = MP 42.88 AH
43.86	*6300*	*	Noti Automatic Traffic Recorder, Sta. 20-005, 3.06 miles west of Territorial Highway No. 200 (OR200)
46.56	*6800*		0.05 mile east of 8th Street
47.02	*10100*		0.10 mile east of Territorial Highway
			Equation: MP 47.46 BK = MP Z47.27 AH
47.97	*11500*		0.13 mile east of Huston Road
49.73	*12300*		0.02 mile west of Central Road
49.77	*13800*		0.02 mile east of Central Road
52.20	*12500*		0.10 mile east of Fisher Road
52.48	*12700*		0.10 mile east of Richmond Street
			ROGUE VALLEY HIGHWAY NO. 63
			Milepoint indicates distance from Pacific Highway (I-5), at Seven Oaks Interchange
0.50	*6100*		0.16 mile south of the southbound Pacific Highway (I-5) ramps
1.43	*6300*		0.02 mile south of Scenic Avenue
			MP 1.64 to MP 3.60 Transferred to the City of Medford
3.72	*16700*		0.05 mile south of Beall Lane
4.56	*17200*		0.05 mile south of Sage Road
4.84	*14000*		0.02 mile southeast of Howard Avenue
5.30	*17000*		0.02 mile east of Elm Street
			On Rogue Valley Boulevard
			MP 5.48 to MP 8.13 Transferred to the City of Medford
8.18	*17800*		0.05 mile south of Stewart Avenue
9.74	*14500*		0.05 mile north of South Stage Road
9.81	*15600*		0.02 mile south of South Stage Road
			North city limits of Phoenix
11.13	*16400*		0.02 mile north of Fern Valley Road
11.27	*14700*		0.02 mile south of Bolz Lane
			SOUTHBOUND - ONE-WAY TRAFFIC

Milepoint	2015 AADT All Vehicles	ATR AVC	Location Description
			ROGUE VALLEY HIGHWAY NO. 63 (Continued)
			On Main Street
11.47	*7700*		0.02 mile north of 4th Street
11.51	*6900*		0.02 mile south of 4th Street
11.87	*4800*		0.02 mile south of Oak Street
			NORTHBOUND - ONE-WAY TRAFFIC
			On Bear Creek Drive
11.47	*7400*		0.02 mile north of 4th Street
11.51	*6700*		0.02 mile south of 4th Street
11.91	*4900*		0.02 mile south of Oak Street
			RESUME TWO-WAY TRAFFIC
12.37	*6500*		South city limits of Phoenix, 0.22 mile north of Cabbage Lane
13.76	*8000*		0.10 mile north of Suncrest Road
14.40	*9500*		0.20 mile south of West Valley View Road
14.92	*8300*		South city limits of Talent, 0.02 mile south of Arnos Street
15.93	*9200*	*	Talent Automatic Traffic Recorder, Sta. 15-014, 0.33 mile northwest of Talent Avenue
17.04	*16700*		0.02 mile south of Valley View Road
			North city limits of Ashland
18.63	*17200*		0.03 mile north of Hersey Street
18.71	*15200*		0.02 mile south of Van Ness Street
18.98	*12400*		0.05 mile north of Helman Street
			SOUTHBOUND - ONE-WAY TRAFFIC
			On E. Main Street
19.06	*10200*		0.01 mile south of Church Street
19.25	*10200*		0.02 mile south of Pioneer Street
19.42	*9800*		0.02 mile south of 2nd Street
			NORTHBOUND - ONE-WAY TRAFFIC
			On "C" Street
19.15	*10600*		0.02 mile north of Oak Street
19.23	*10500*		0.02 mile south of Pioneer Street
			MP 19.46 to MP 20.84 Transferred to the City of Ashland
			RESUME TWO-WAY TRAFFIC
			On Siskiyou Boulevard
20.86	*7800*		0.02 mile south of Walker Avenue
21.55	*5900*		0.02 mile north of Clay Street
21.97	*3100*		0.10 mile south of Tolman Creek Road
22.48	*1700*		0.08 mile south of Crowson Road
			EAST PORTLAND FREEWAY NO. 64
			Milepoint indicates distance from Pacific Highway (I-5), in Tualatin
1.99	*88100*	*	Stafford Automatic Vehicle Classifier, Sta. 03-016, 1.99 miles east of Pacific Highway No. 1 (I-5)
3.66	*89300*		0.50 mile east of Wankers Corner Interchange (Stafford Road)
7.00	*92200*		0.60 mile east of 10th Street, South West Linn Interchange
9.12	*105900*		On Willamette River Bridge, 0.30 mile east of Oswego Highway (OR43), West Linn Interchange
9.69	*117800*		0.40 mile east of Pacific Highway East (OR99E), Oregon City Interchange
10.75	*149300*		On Clackamas River Bridge, 0.30 mile south of S.E. 82nd Drive (OR213 south junction), Gladstone Interchange
12.27	*136000*		0.40 mile south of Clackamas Highway (OR224), South Clackamas Interchange

Milepoint	2015 AADT All Vehicles	ATR AVC	Location Description
			EAST PORTLAND FREEWAY NO. 64 (Continued)
12.97	*148600*		0.30 mile north of Clackamas Highway (OR224), South Clackamas Interchange
13.38	*134500*		0.20 mile north of S.E. 82nd Drive (OR213, North Jct.), Lake Road Interchange
13.88	*110400*		0.70 mile south of Sunnyside Road Interchange
15.84	*144100*		0.40 mile south of Johnson Creek Boulevard Interchange
17.45	*150800*		0.40 mile south of Foster Road Interchange
18.25	*156100*	*	Lents Automatic Traffic Recorder, Sta. 26-022, 0.87 mile south of Mt. Hood Highway No. 26 (US26)
20.11	*171400*		0.50 mile north of Division Street Interchange
20.35	*151400*	*	Yamhill Automatic Traffic Recorder, Sta. 26-018, 0.22 mile south of S.E. Washington Street Undercrossing
20.87	*134300*		Burnside Street Undercrossing
21.77	*134200*		0.20 mile north of Columbia River Highway (I-84) Interchange
22.99	*159200*		0.40 mile north of connections to Columbia River Highway (I-84)
24.15	*148200*		0.50 mile south of Airport Way Interchange
25.50	*151700*	*	Glenn Jackson Automatic Traffic Recorder, Sta. 26-024, 1.06 mile south of Oregon-Washington State Line
			LA GRANDE-BAKER HIGHWAY NO. 66
			Milepoint indicates distance from Old Oregon Trail (I-84), west of La Grande
0.93	*1500*		0.30 mile west of Terrace Avenue
			On Adams Avenue
1.25	*1100*		0.02 mile west of Walnut Street
1.41	*4500*		0.02 mile east of Cedar Street
1.63	*6300*		0.02 mile west of 4th Street
1.67	*5600*		0.02 mile east of 4th Street
1.80	*6400*		0.02 mile southeast of Depot Street
2.04	*8800*		0.02 mile southeast of Greenwood Street
2.17	*9800*		0.02 mile northwest of Wallowa Lake Highway (OR82)
2.21	*7100*		0.02 mile southeast of Wallowa Lake Highway (OR82)
2.63	*5400*		0.02 mile northwest of Willow Street
2.67	*5900*		0.02 mile southeast of Willow Street
2.88	*3700*		0.02 mile northwest of Jefferson Avenue
2.93	*3500*		Southeast city limits of La Grande, 0.03 mile southeast of Jefferson Avenue
5.24	*6900*		0.15 mile west of Old Oregon Trail (I-84)
6.04	*3400*		0.40 mile east of Old Oregon Trail (I-84)
10.90	*2400*		0.02 mile east of Curtis Road
15.58	*2200*		North city limits of Union
15.88	*2300*		0.05 mile northwest of Cove Highway (OR237)
15.95	*2600*		0.02 mile south of Cove Highway (OR237)
16.10	*2500*		0.02 mile south of Fir Street
16.49	*2800*		0.02 mile north of Medical Springs Highway (OR203)
16.53	*2700*		0.02 mile south of Medical Springs Highway (OR203)
16.63	*2100*		0.02 mile south of Dearborn Street
16.73	*1400*		0.02 mile south of Fulton Street
16.88	*910*		0.02 mile south of Iowa Street
17.44	*420*		0.04 mile west of Ramo Flat Road
29.29	*400*		0.02 mile south of Jimmy Creek Road
31.74	*740*		0.02 mile northeast of Center Street
31.93	*1100*		0.02 mile southwest of "E" Street

Milepoint	2015 AADT All Vehicles	ATR AVC	Location Description
			LA GRANDE-BAKER HIGHWAY NO. 66 (Continued)
32.19	*1600*		0.10 mile east of Old Oregon Trail (I-84)
32.33	*910*		West city limits of North Powder, 0.04 mile west of Old Oregon Trail (I-84)
37.70	*840*	*	North Powder Automatic Traffic Recorder, Sta. 01-001, 4.84 miles south of Union-Baker County Line
39.97	*820*		0.02 mile north of Neill-Peck Lane
40.67	*1300*		0.02 mile north of Anthony Lakes Highway
			South city limits of Haines
46.54	*2100*		0.10 mile south of Wingville Lane
49.85	*2300*		0.10 mile north of Pocahontas Road (Hughes Lane)
49.97	*4400*		0.02 mile south of Pocahontas Road (Hughes Lane)
			On 10th Street
50.50	*6200*		0.02 mile south of "H" Street
50.96	*6300*		0.02 mile north of Campbell Avenue
51.00	*5300*		0.02 mile south of Campbell Avenue
51.21	*5100*		0.02 mile north of Broadway Avenue
			On Broadway Avenue
51.25	*4600*		0.02 mile east of 10th Street
51.54	*5100*		0.02 mile west of 4th Street
51.58	*4900*		0.02 mile east of 4th Street
51.77	*4000*		0.02 mile west of Baker-Copperfield Highway (OR86)
			On Main Street
51.81	*7200*		0.02 mile south of Baker-Copperfield Highway (OR86)
52.02	*6100*		0.02 mile north of Whitney Highway (OR7)
52.09	*2400*		0.05 mile east of Whitney Highway (OR7), on Bridge Street
52.44	*1900*		0.02 mile north of Myrtle Avenue on Elm Street
53.10	*980*		0.05 mile northwest of S. Bridge Street
			South city limits of Baker City
54.06	*650*		0.40 mile west of Old Oregon Trail Highway (I-84)
			PENDLETON HIGHWAY NO. 67
			Milepoint indicates distance from Old Oregon Trail (I-84), west of Pendleton
			On S.W. Westgate Avenue
1.17	*5200*		0.02 mile east of Old Airport Road
1.65	*6100*		0.02 mile west of Clopton Road
1.93	*6500*		0.15 mile west of Pendleton-Cold Springs Highway (OR37)
2.10	*10700*		0.02 mile east of Pendleton-Cold Springs Highway (OR37)
2.50	*5300*		0.02 mile east of S.W. 18th Street
			EASTBOUND - ONE-WAY TRAFFIC
			On S.W. Dorion Avenue
2.89	*7300*		0.02 mile west of S.W. 10th Street
2.93	*6300*		0.02 mile east of S.W. 10th Street
3.22	*6000*		0.02 mile east of S.W. 4th Street
3.37	*5700*		0.02 mile west of S. Main Street
			On S.E. Dorion Avenue
3.41	*5800*		0.02 mile east of S. Main Street
3.52	*5300*		0.02 mile west of S.E. 3rd Street
3.66	*5300*		0.02 mile west of S.E. 6th Street

Milepoint	2015 AADT All Vehicles	ATR AVC	Location Description
			PENDLETON HIGHWAY NO. 67 (Continued)
			WESTBOUND - ONE-WAY TRAFFIC
			On S.W. Court Avenue
2.86	*6400*		0.02 mile west of S.W. 10th Street
2.90	*6000*		0.02 mile east of S.W. 10th Street
3.19	*6900*		0.02 mile east of S.W. 4th Street
3.35	*5500*		0.02 mile west of S. Main Street
			On S.E. Court Avenue
3.39	*5900*		0.02 mile east of S. Main Street
3.50	*6000*		0.02 mile west of S.E. 3rd Street
3.65	*4900*		0.02 mile west of S.E. 6th Street
			RESUME TWO-WAY TRAFFIC
3.89	*9800*		0.03 mile west of Oregon-Washington Highway (OR11), and Pendleton-John Day Highway (US395)
4.96	*5000*		East city limits of Pendleton, 0.34 mile east of Oregon-Washington Highway (OR11)
5.80	*1300*		0.80 mile north of Old Oregon Trail (I-84)
			CASCADE HIGHWAY NORTH NO. 68
			Milepoint indicates distance from N.E. Columbia Boulevard, in Portland
			On N.E. 82nd Avenue
0.15	*11700*		0.05 mile south of N.E. Columbia Boulevard
0.46	*18300*		0.23 mile south of Northeast Portland Highway (US30 Bypass-N.E. Killingsworth Street)
0.70	*18600*		0.05 mile north of N.E. Prescott Street
0.90	*16100*		0.05 mile north of Sandy Boulevard
1.00	*18100*		0.05 mile south of Sandy Boulevard
1.30	*18600*		0.05 mile south of N.E. Fremont Street
2.13	*24100*		0.13 mile north of Columbia River Highway (I-84)
2.46	*24700*		0.20 mile south of Columbia River Highway (I-84)
2.85	*24700*		0.10 mile south of N.E. Glisan Street
			On S.E. 82nd Avenue
3.42	*25300*		0.02 mile south of S.E. Morrison Street
4.13	*26100*		0.11 mile north of S.E. Division Street
4.30	*25000*		0.06 mile south of S.E. Division Street
4.70	*25800*		0.05 mile north of Powell Boulevard, Mt. Hood Highway (US26)
4.77	*25000*		0.02 mile south of Powell Boulevard, Mt. Hood Highway (US26)
5.29	*23600*		0.05 mile south of S.E. Holgate Boulevard
5.58	*23800*		0.18 mile north of S.E. Foster Road
5.87	*22900*		0.11 mile south of S.E. Foster Road
6.68	*20500*		0.05 mile north of S.E. Flavel Street
6.76	*21400*		0.03 mile south of S.E. Flavel Street
			Multnomah - Clackamas County Line, MP 7.23
7.52	*26100*		0.02 mile north of Johnson Creek Boulevard
7.57	*29300*		0.03 mile south of Johnson Creek Boulevard
8.32	*28200*		0.02 mile south of King Road
9.17	*29600*		0.02 mile north of Sunnyside Road
9.72	*35500*		0.46 mile north of Clackamas Highway (OR224)

Milepoint	2015 AADT All Vehicles	ATR AVC	Location Description
			BELT LINE HIGHWAY NO. 69
			Milepoint indicates distance from Florence - Eugene Highway (OR126), west of Eugene
0.10	*13400*		0.42 mile west of Goble Lane
1.33	*15900*		0.05 mile east of Green Hill Road
2.85	*19400*		0.02 mile east of Danebo Avenue
3.20	*16000*		0.10 mile north of W. 11th Avenue
5.20	*27000*	*	West Beltline Automatic Traffic Recorder, Sta. 20-028, 0.42 mile south of Barger Drive Interchange
6.00	*39300*		0.58 mile southwest of Pacific Highway West (OR99) Interchange
6.68	*41800*		0.10 mile east of Pacific Highway West (OR99) Interchange
7.07	*52000*		0.24 mile east of Prairie Road Interchange
7.84	*54200*		0.75 mile east of Northwest Expressway Interchange
8.97	*81700*		0.50 mile east of River Road Interchange
9.65	*81700*		0.40 mile west of Delta Highway Interchange
10.96	*56000*		0.70 mile west of Coburg Road Interchange
12.00	*52600*	*	Beltline Automatic Traffic Recorder, Sta. 20-011, 0.76 mile west of Pacific Highway No. 1 (I-5)
12.97	*41700*		0.22 mile east of Pacific Highway (I-5) Interchange
			McNARY HIGHWAY NO. 70
			Milepoint indicates distance from Washington - Oregon State Line
0.58	*20500*	*	Umatilla Bridge Automatic Traffic Recorder, Sta. 30-025, 0.58 mile south of Oregon-Washington State Line
1.30	*13400*		0.30 mile south of Columbia River Highway (US730)
5.13	*13100*		0.30 mile south of Powerline Road
10.40	*14900*		0.30 mile north of Old Oregon Trail Highway (I-84)
			WHITNEY HIGHWAY NO. 71
			Milepoint indicates distance from John Day Highway (US26), at Austin Jct.
0.07	*430*		0.07 mile north of John Day Highway (US26)
1.91	*390*		0.02 mile east of Austin Road
			Grant - Baker County Line, MP 7.56
15.76	*400*		At Camp Creek, 0.22 mile east of Whitney Road
24.24	*420*		0.02 mile west of Huckleberry Loop Road
24.88	*340*		0.35 mile west of Sumpter Highway
25.50	*670*		0.27 mile east of Sumpter Highway
29.05	*690*		0.02 mile west of Hudspeth Lane
34.66	*750*		0.02 mile east of Black Mountain Road
40.09	*780*		0.02 mile west of Denny Creek Road
41.75	*870*		0.10 mile west of Dooley Mountain Highway (OR245)
41.95	*930*		0.10 mile north of Dooley Mountain Highway (OR245)
48.40	*1400*	*	Whitney Automatic Traffic Recorder, Sta. 01-012, 0.20 mile south of Griffin Gulch Lane
49.49	*1500*		0.02 mile south of David Eccles Road
49.90	*2100*		0.02 mile north of Colorado Street
50.81	*4100*		0.02 mile south of Estes Avenue
50.90	*4600*		0.02 mile north of Place Avenue
50.94	*4500*		0.02 mile south of La Grande-Baker Highway (US30)
			SALEM HIGHWAY NO. 72
			Milepoint indicates distance from Pacific Highway (I-5), north of Salem
0.67	*23400*	*	Salem Parkway Automatic Traffic Recorder, Sta. 24-022, 0.87 mile north of Hyacinth Street N.E.
1.64	*26200*		0.10 mile south of Verda Lane

Milepoint	2015 AADT All Vehicles	ATR AVC	Location Description
			SALEM HIGHWAY NO. 72 (Continued)
2.51	*31000*		0.10 mile northeast of Cherry Avenue
3.06	*23900*		0.10 mile northeast of Broadway Street
3.21	*20300*		0.05 mile southwest of Broadway Street
			SOUTHBOUND - ONE-WAY TRAFFIC
			On Commercial Street
3.62	*14100*		SB Salem Hwy, 0.02 mile north of Pine Street
3.66	*15800*		SB Salem Hwy, 0.02 mile south of Pine Street
4.34	*15800*		0.02 mile north of Market Street
4.38	*16300*		0.02 mile south of Market Street
			NORTHBOUND - ONE-WAY TRAFFIC
			On Liberty Street
3.60	*12700*		NB Salem Hwy, 0.02 mile north of Pine Street
3.64	*13300*		NB Salem Hwy, 0.02 mile south of Pine Street
4.34	*13500*		0.02 mile north of Market Street
4.38	*13800*		0.02 mile south of Market Street
			RESUME TWO-WAY TRAFFIC
4.70	*31300*		0.02 mile north of Division Street
4.78	*14000*		0.02 mile northeast of Front Street
4.86	*24000*		0.02 mile south of Union Street
5.22	*41100*		0.03 mile south of Court Street
			SOUTHBOUND - ONE-WAY TRAFFIC
			On Front Street
5.41	*18300*		0.02 mile west of Commercial Street
			On Trade Street
5.50	*10800*		0.02 mile west of Liberty Street
5.67	*15700*		0.02 mile west of Church Street
			NORTHBOUND - ONE-WAY TRAFFIC
			On Front Street
5.37	*17200*		0.02 mile west of Commercial Street
			On Ferry Street
5.45	*20500*		0.02 mile west of Liberty Street
5.63	*10600*		0.02 mile west of Church Street
			RESUME TWO-WAY TRAFFIC
			On Pringle Creek Parkway
5.95	*19600*		0.02 mile east of Winter Street
6.18	*20100*		0.02 mile west of 12th Street
6.74	*34600*		0.03 mile west of 17th Street
			On Mission Street
7.12	*33100*		0.02 mile west of 22nd Street
7.50	*32600*		0.02 mile west of 25th Street
7.82	*44800*		0.10 mile west of Turner Road
8.02	*45100*		0.10 mile east of Turner Road
8.28	*50100*		0.02 mile east of Hawthorne Avenue

Milepoint	2015 AADT All Vehicles	ATR AVC	Location Description
			PACIFIC HIGHWAY EAST NO. 81
			Milepoint indicates distance from East Burnside, in Portland
			On Martin Luther King Jr. Boulevard
-5.53	*15900*		0.20 mile southeast of ramp to Delta Park (Marine Drive East)
-4.70	*17300*		0.02 mile north of Vancouver Avenue (Southbound connection)
-4.05	*19100*		0.04 mile north of N.E. Columbia Boulevard
-3.77	*16900*		0.02 mile north of Northeast Portland Highway (US30 Bypass)
			MP -3.75 to MP 1.00 Transferred to the City of Portland
			On McLoughlin Boulevard
1.69	*72400*		0.20 mile south of Ross Island Bridge
2.68	*49400*		0.05 mile north of S.E. 17th Avenue
3.02	*48300*		0.05 mile north of S.E. Harold Street
4.29	*51600*		0.01 mile north of S.E. Tacoma Street
4.59	*48800*		0.10 mile south of S.E. Umatilla Street (Multnomah-Clackamas County Line)
5.10	*46700*		0.10 mile north of S.E. Milport Road
5.21	*41200*		0.25 mile north of Clackamas Highway (OR224)
5.67	*28200*		0.05 mile north of Harrison Street
5.90	*29000*		0.02 mile south of Jefferson Street
6.55	*24100*		0.25 mile south of River Road
7.36	*28400*		0.05 mile north of Courtney Road
7.46	*28800*		0.05 mile south of Courtney Road
8.47	*28300*		0.05 mile south of Concord Road
10.51	*31700*		0.24 mile north of Gloucester Street
10.97	*31400*		0.05 mile north of River Road
11.20	*37900*		South city limits of Gladstone, north city limits of Oregon City, Clackamas River (McLoughlin Bridge)
11.92	*32600*		0.19 mile south of East Portland Freeway (I-205)
12.17	*28500*		0.02 mile north of 10th Street
12.21	*22400*		0.02 mile south of 10th Street
12.35	*18300*		0.02 mile south of 8th Street
12.54	*23100*		0.02 mile northwest of Main Street (OR43)
12.58	*23900*		0.02 mile southeast of Main Street (OR43)
13.02	*17000*		0.02 mile south of S. 2nd Street
13.75	*16500*		0.15 mile south of Apperson Street
20.56	*22900*		0.06 mile east of Pine Street
21.12	*23900*		0.02 mile north of Canby-Marquam Road (Ivy Street)
21.44	*21500*		0.02 mile south of S.W. Elm Street
22.03	*20800*		West city limits of Canby, Molalla River
22.84	*18900*		0.05 mile north of Barlow-Monitor Road
22.94	*12100*		0.05 mile south of Barlow-Monitor Road
24.83	*15000*		East city limits of Aurora, 0.05 mile northeast of Ehlen Rd and Liberty Street
25.03	*7200*		0.02 mile south of Main Street
25.70	*6700*		South city limits of Aurora, 0.14 mile south of Ottoway Avenue
27.74	*14800*		0.20 mile south of Wilsonville-Hubbard Highway (OR551)
28.85	*15100*		0.05 mile north of Elm Street
29.39	*12900*		0.02 mile north of "G" Street
			South city limits of Hubbard

Milepoint	2015 AADT All Vehicles	ATR AVC	Location Description
			PACIFIC HIGHWAY EAST NO. 81 (Continued)
30.87	*15100*		North city limits of Woodburn, 0.02 mile south of Carl Road N.E.
31.65	*17200*		0.05 mile north of Woodburn-Estacada Highway (OR211) and Hillsboro-Silverton Highway (OR214)
31.80	*19800*		0.10 mile south of Woodburn-Estacada Highway (OR211)
32.46	*20800*		0.05 mile south of E. Lincoln Street
32.82	*19600*		0.05 mile north of Hillsboro-Silverton Highway (OR214)
32.90	*13600*		0.03 mile south of Hillsboro-Silverton Highway (OR214)
			South city limits of Woodburn
34.03	*11800*	*	Woodburn Automatic Traffic Recorder, Sta. 24-001, 1.16 miles south of Hillsboro-Silverton Highway No. 140 (OR214)
36.17	*10600*		0.05 mile north of Mt. Angel-Gervais Road N.E.
39.12	*10400*		0.05 mile south of Waconda Road
41.29	*9600*		0.05 mile south of Brooklake Road
44.41	*9800*		0.05 mile north of Chemawa Road
44.51	*15800*		0.05 mile south of Chemawa Road
45.34	*10800*		0.10 mile south of Lancaster Drive N.E.
45.59	*10100*		0.05 mile north of Hayesville Drive N.E.
45.84	*17300*		0.05 mile north of Ward Drive N.E.
46.44	*27500*		0.05 mile north of Hyacinth Street
			PACIFIC HIGHWAY WEST NO. 91
			Milepoint indicates distance from West Burnside, in Portland
			On N. Denver Avenue
-5.25	*12300*		0.10 mile north of Schmeer Road
-4.81	*14800*		0.34 mile south of Schmeer Road
			MP -4.75 to MP -0.44 Transferred to the City of Portland
-0.36	*11300*		On the Steel Bridge
			On S.W. Naito Parkway
			MP -0.29 to MP 0.85 Transferred to the City of Portland
1.41	*14100*		At the Arthur Street Overcrossing
1.73	*22200*		0.24 mile north of Barbur Boulevard Undercrossing
2.23	*32600*		0.11 mile north of Hamilton Street
3.00	*30100*		0.20 mile north of S.W. Capitol Highway (Westbound connection)
3.39	*14200*		0.20 mile south of S.W. Capitol Highway (Westbound connection)
4.03	*18700*		0.05 mile north of S.W. Terwilliger Boulevard
4.13	*29700*		0.05 mile south of S.W. Terwilliger Boulevard
4.47	*21400*		0.02 mile south of S.W. 13th Avenue
4.92	*19100*		0.05 mile south of Multnomah Boulevard Overcrossing
5.71	*22200*		0.07 mile north of Taylors Ferry Road
6.41	*14500*		0.20 mile south of Capitol Highway (south junction)
7.07	*18300*		0.10 mile south of S.W. 53rd Street
8.08	*46300*		0.20 mile east of S.W. Pfaffle Road
8.50	*45700*		0.05 mile east of Beaverton-Tigard Highway (OR217-Northbound ramps)
8.72	*50100*		0.03 mile west of Beaverton-Tigard Highway (OR217-Southbound ramps)
8.84	*44000*		0.02 mile west of Beaverton-Tualatin Highway
9.21	*37200*		Southern Pacific Overcrossing at Tigard
9.52	*44200*		0.06 mile southwest of S.W. Main Street
9.69	*43200*		0.05 mile west of Walnut Avenue

Milepoint	2015 AADT All Vehicles	ATR AVC	Location Description
			PACIFIC HIGHWAY WEST NO. 91 (Continued)
9.84	*39600*		0.01 mile southwest of Garrett Street
11.00	*40700*		0.05 mile south of S.W. Beef Bend Road
11.51	*39800*		0.05 mile south of Durham Road
12.71	*30900*		0.05 mile south of 124th Avenue
			North city limits of Sherwood
14.90	*31300*		0.10 mile northeast of Tualatin-Sherwood Road
15.25	*38500*		0.25 mile southwest of Tualatin-Sherwood Road
			South city limits of Sherwood
16.77	*38400*		0.10 mile southwest of Sunset Boulevard
19.81	*38700*		0.05 mile northeast of Haugen Road
			East city limits of Newberg
21.81	*36600*	*	Newberg Automatic Traffic Recorder, Sta. 36-004, 0.01 mile west of Brutscher Street
22.15	*32400*		0.10 mile west of Springbrook Road
22.78	*32200*		0.02 mile east of N. Everest Road
22.94	*36900*		0.05 mile west of Villa Road
23.10	*44500*		0.05 mile west of Hillsboro-Silverton Highway (OR219) connection and Parkview Dr, on 1st Street
			WESTBOUND - ONE-WAY TRAFFIC
			On Hancock Street
23.22	*19000*		0.02 mile north of 1st Street
23.43	*22100*		0.02 mile east of Hillsboro-Silverton Highway (OR219)
23.47	*17400*		0.02 mile west of Hillsboro-Silverton Highway (OR219)
23.74	*17800*		0.02 mile east of Yamhill-Newberg Highway (OR240)
23.78	*14300*		0.02 mile west of Yamhill-Newberg Highway (OR240)
			EASTBOUND - ONE-WAY TRAFFIC
			On First Street
23.39	*17600*		0.02 mile east of Hillsboro-Silverton Highway (OR219)
23.43	*18800*		0.02 mile west of Hillsboro-Silverton Highway (OR219)
23.69	*17800*		0.02 mile east of Yamhill-Newberg Highway (OR240)
23.73	*14400*		0.02 mile west of Yamhill-Newberg Highway (OR240)
			RESUME TWO-WAY TRAFFIC
			West city limits to Newberg
			Equation: MP 24.58 BK = MP Z24.49
25.51	*29600*		0.03 mile southwest of Bienz Road
26.09	*26500*		0.02 mile northeast of 9th Street
26.44	*24100*		0.02 mile north of Niederberger Road
28.88	*23700*		0.02 mile north of Riverwood Road
29.59	*24500*		0.20 mile north of Salmon River Highway (OR18)
29.99	*9900*		0.20 mile west of Salmon River Highway (OR18)
			East city limits of Lafayette
32.31	*14300*		0.02 mile west of Madison Street
32.75	*14900*		0.04 mile east of Mineral Springs Road
34.75	*15900*		0.10 mile east of Tualatin Valley Highway (OR47)
34.95	*20300*		0.10 mile west of Tualatin Valley Highway (OR47)
35.21	*20400*		0.03 mile west of Riverside Drive
35.50	*18500*		0.02 mile west of Lafayette Avenue

Milepoint	2015 AADT All Vehicles	ATR AVC	Location Description
			PACIFIC HIGHWAY WEST NO. 91 (Continued)
36.34	*22200*		0.02 mile east of McDonald Lane
36.98	*19500*		0.02 mile northeast of Baker Street
37.02	*23700*		0.02 mile southwest of Baker Street (17th Street)
			SOUTHBOUND - ONE-WAY TRAFFIC
			On Adams Street
37.14	*12600*		0.02 mile south of 15th Street (Walnut Way)
37.34	*12600*		0.02 mile north of 10th Street
37.70	*13000*		0.02 mile north of 3rd Street
37.73	*13500*		0.01 mile south of 3rd Street
37.79	*13700*		0.03 mile south of 2nd Street
			NORTHBOUND - ONE-WAY TRAFFIC
			On Baker Street
37.14	*12800*		0.02 mile south of 15th Street (Walnut Way)
37.34	*12500*		0.02 mile north of 10th Street
37.68	*13400*		0.02 mile north of 3rd Street
37.72	*12200*		0.02 mile south of 3rd Street
37.77	*12600*		0.02 mile south of 2nd Street
			RESUME TWO-WAY TRAFFIC
38.28	*20900*		0.01 mile north of Linfield College Entrance (Blaine Street)
38.97	*18500*		0.02 mile north of connection to Salmon River Highway (OR18), and Old Sheridan Road
			Equation: MP 29.05 BK = MP Z39.01 AH
39.04	*12900*		0.05 mile south of connection to Salmon River Highway (OR18) and Old Sheridan Road
39.44	*9700*		0.20 mile south of Salmon River Highway (OR18) overcrossing
43.40	*7400*		0.10 mile north of Amity-Dayton Highway (OR233)
43.60	*9000*		0.10 mile south of Amity-Dayton Highway (OR233)
			North city limits of Amity
44.67	*8600*		0.01 mile north of Bellevue-Hopewell Highway (North Jct.)
44.73	*8200*		0.02 mile north of Bellevue-Hopewell Highway (south junction)
44.89	*6200*		0.09 mile south of Church Street
47.45	*6400*	*	Amity Automatic Traffic Recorder, Sta. 36-005, 0.07 mile north of Yamhill-Polk County Line
49.74	*4400*		0.02 mile south of Bethel Road
57.18	*4500*		0.10 mile north of westbound Willamina-Salem Highway (OR22) ramps
57.61	*10800*		0.05 mile south of eastbound Willamina-Salem Highway (OR22) ramps
57.89	*10400*		At Rickreall Creek Bridge
59.24	*10000*		0.10 mile south of Orrs Corner Road
60.13	*13600*		0.10 mile south of Clow Corner Road
62.41	*11500*		0.10 mile south of Hoffman Road
			North city limits of Monmouth
63.40	*13400*		0.02 mile north of Monmouth-Independence Highway (OR51)
63.44	*12700*		0.02 mile south of Monmouth-Independence Highway (OR51)
63.85	*8600*		0.06 mile south of Gwinn Street E.
66.58	*8400*		0.02 mile south of Parker Road
70.65	*8100*		0.02 mile north of Airlie Road (Suver Road)
70.90	*7800*	*	Monmouth Automatic Traffic Recorder, Sta. 27-005, 1.43 mile north of Polk-Benton County Line
73.90	*7000*		0.15 mile south of Camp Adair Road

Milepoint	2015 AADT All Vehicles	ATR AVC	Location Description
			PACIFIC HIGHWAY WEST NO. 91 (Continued)
75.75	*9700*		0.02 mile south of Arnold Avenue
			Equation: MP 77.94 BK = MP Z77.90 AH
78.91	*10500*		0.02 mile north of Lewisburg Road
78.95	*13000*		0.02 mile south of Lewisburg Road
80.62	*14800*		0.85 mile south of N.E. Elliott Circle
81.24	*14100*		0.05 mile south of N.E. Conifer Boulevard
81.47	*15400*		0.05 mile south of Walnut Boulevard
81.82	*20700*		0.05 mile south of Circle Boulevard
			SOUTHBOUND - ONE-WAY TRAFFIC
			On Fourth Street
83.00	*10200*		0.05 mile south of N.W. Buchanan Avenue
83.26	*10200*		0.02 mile north of N.W. Tyler Avenue
83.33	*10000*		0.02 mile north of Corvallis-Lebanon Highway (OR34-Westbound)
83.37	*12800*		0.02 mile south of Corvallis-Lebanon Highway (OR34-Westbound)
83.44	*12700*		0.02 mile south of Corvallis-Lebanon Highway (OR34-Eastbound)
83.54	*12800*		0.02 mile north of S.W. Monroe Avenue
83.69	*13600*		0.02 mile north of S.W. Jefferson Avenue
83.91	*13800*		0.02 mile north of Western Boulevard
83.95	*14000*		0.02 mile south of Western Boulevard
84.23	*12100*		On Marys River Bridge
			NORTHBOUND - ONE-WAY TRAFFIC
			On Third Street
82.90	*11100*		0.05 mile north of N.W. Buchanan Avenue
83.26	*12300*		0.02 mile north of N.W. Tyler Avenue
83.33	*12800*		0.02 mile north of Corvallis-Lebanon Highway (OR34-Westbound)
83.38	*16000*		0.03 mile south of Corvallis-Lebanon Highway (OR3-Westbound)
83.44	*18500*		0.02 mile south of Corvallis-Lebanon Highway (OR34-Eastbound)
83.54	*18500*		0.02 mile north of S.W. Monroe Street
83.73	*17200*		0.02 mile south of S.W. Jefferson Avenue
83.91	*14300*		0.02 mile north of Western Boulevard
83.95	*14300*		0.02 mile south of Western Boulevard
84.14	*10700*		On Marys River Bridge
			RESUME TWO-WAY TRAFFIC
84.44	*24200*		0.05 mile north of S.W. Avery Avenue and Crystal Lake Drive
84.54	*23300*		0.05 mile south of S.W. Avery Avenue and Crystal Lake Drive
84.85	*22100*		0.11 mile north of S.E. Alexander Avenue
85.01	*19200*		0.05 mile south of S.E. Alexander Avenue
85.57	*11000*		0.02 mile south of S.E. Goodnight Avenue
86.20	*7800*		0.10 mile north of S.E. Kiger Island Drive
87.55	*5700*		0.02 mile south of S.W. Airport Avenue (Corvallis Airport)
94.90	*5300*	*	Monroe Automatic Traffic Recorder, Sta. 02-007, 5.47 miles north of Monroe Cemetery Road
100.35	*6000*		0.02 mile north of Monroe Cemetery Road
101.10	*6700*		0.05 mile north of Territorial Highway
			East city limits of Monroe
101.68	*5200*		0.02 mile south of West Ingram Island Road

Milepoint	2015 AADT All Vehicles	ATR AVC	Location Description
			PACIFIC HIGHWAY WEST NO. 91 (Continued)
			Benton - Lane County Line, MP 104.36
106.51	*5400*		0.02 mile south of Lingo Lane
108.71	*6900*		0.05 mile north of Albany-Junction City Highway (OR99E)
			On Ivy Street
108.83	*12100*		0.07 mile south of Albany-Junction City Highway (OR99E)
			Equation: MP 108.92 BK = MP Z108.89 AH
109.23	*15300*		0.02 mile north of 10th Avenue
109.45	*16200*		0.02 mile north of 6th Avenue
109.74	*16400*		0.02 mile north of 1st Avenue
109.86	*16000*		0.10 mile south of 1st Avenue
			South city limits of Junction City
111.18	*16200*		0.10 mile north of Mapleton-Junction City Highway (OR36)
111.38	*14400*		0.10 mile south of Mapleton-Junction City Highway (OR36)
115.28	*15900*	*	Eugene-Meadowview Automatic Vehicle Classifier, Sta. 20-024, 1.00 mile south of Meadowview Road
115.89	*14500*		0.05 mile south of Awbrey Lane
116.94	*15200*		0.10 mile north of Airport Road
117.79	*20400*		0.10 mile north of Irving Road
117.99	*23600*		0.10 mile south of Irving Road
118.85	*11100*		North city limits of Eugene, 0.43 mile south of Beltline Highway (OR569)
119.21	*19900*		0.12 mile south of Prairie Road
120.11	*19200*		0.20 mile south of Pattison Avenue
120.58	*18000*		0.03 mile north of Royal Avenue
120.87	*20300*		0.10 mile north of Elmira Road
121.04	*20700*		0.10 mile north of Roosevelt Boulevard
121.24	*20500*		0.10 mile south of Roosevelt Boulevard
			EASTBOUND - ONE-WAY TRAFFIC
			On 7th Avenue
122.24	*17300*		0.02 mile west of Garfield Street
122.28	*22900*		0.02 mile east of Garfield Street
122.75	*26100*		0.02 mile west of Polk Street
123.21	*27600*		0.02 mile west of Madison Street
			MP 123.37 to MP 125.48 Transferred to the City of Eugene
			WESTBOUND - ONE-WAY TRAFFIC
			On 6th Avenue
122.17	*20000*		0.02 mile west of Garfield Street
122.21	*22100*		0.02 mile east of Garfield Street
122.68	*23800*		0.02 mile west of Polk Street
123.13	*25300*		0.02 mile west of Madison Street
123.17	*10700*		0.02 mile east of Madison Street
			MP 123.30 to MP 125.48 Transferred to the City of Eugene
			RESUME TWO-WAY TRAFFIC
			On Franklin Boulevard
125.50	*24600*		0.02 mile east of Walnut Street
126.07	*18300*		0.30 mile northwest of Pacific Highway (I-5)

Milepoint	2015 AADT All Vehicles	ATR AVC	Location Description
			LOWER COLUMBIA RIVER HIGHWAY NO. 92
			Milepoint indicates distance from Stadium Freeway (I-405), at West Fremont Bridge Interchange in Portland
1.45	*80200*		West end of ramp structure
			On N.W. Yeon Street
1.87	*47600*		0.10 mile south of N.W. Nicolai Street
2.38	*32100*		0.05 mile southeast of N.W. 26th Avenue
2.63	*30600*		0.05 mile southeast of N.W. 29th Avenue
3.07	*28000*		0.05 mile southeast of N.W. 35th Avenue
3.76	*26300*		0.05 mile southeast of N.W. 44th Avenue
3.97	*26000*		0.05 mile northwest of Kittridge Avenue
			Equation: MP 4.13 BK = MP 4.52 AH
6.31	*27700*		0.10 mile southeast of south approach to St. Johns Bridge, Northeast Portland Highway (US30 Bypass)
7.42	*26900*		0.10 mile northwest of north approach to St. Johns Bridge, Northeast Portland Highway (US30 Bypass)
			West city limits of Portland
10.75	*20300*		0.08 mile south of Sauvie Island Road
10.95	*17900*		0.12 mile north of Sauvie Island Road
13.12	*17600*		0.10 mile south of Cornelius Pass Road
17.34	*24600*		0.05 mile south of Rocky Point Road
			Columbia - Multnomah County Line, MP 18.37
19.35	*24100*		0.30 mile north of Johnsons Landing Road
20.58	*28200*		0.05 mile north of S.W. E.M. Watts Road
21.24	*29000*		0.03 mile south of Scappoose-Vernonia Road
21.32	*24700*		0.05 mile north of Scappoose-Vernonia Road
23.30	*25100*		0.05 mile south of Fullerton Road
23.40	*24500*		0.05 mile north of Fullerton Road
24.86	*24400*		0.05 mile south of Berg Road
25.53	*23800*		0.05 mile north of Church Road
27.01	*21300*		0.05 mile north of Millard Road
27.54	*22200*		0.05 mile south of Firlock Park Boulevard
27.64	*21700*		0.05 mile south of Gable Road
27.74	*17900*		0.05 mile north of Gable Road
28.58	*17300*		0.02 mile north of Columbia Boulevard
			North city limits of St. Helens
29.47	*13700*		0.05 mile north of Deer Island Road
30.46	*13000*		0.07 mile south of "L" Street
30.58	*11900*		0.05 mile north of "L" Street
30.97	*12800*		0.05 mile south of "E" Street
32.00	*9800*		0.39 mile north of Pacific Street
33.77	*8800*		0.20 mile south of Deer Island Frontage Road
36.58	*7900*		0.05 mile north of Tide Creek Road (Shiloh Basin)
40.56	*7900*		0.09 mile north of Nicolai Road (Moorage Road)
43.07	*7900*		0.05 mile south of Graham Road
45.88	*7200*		0.49 mile north of Spring Lane
			On B Street
46.89	*8100*		0.02 mile east of 2nd Street

Milepoint	2015 AADT All Vehicles	ATR AVC	Location Description
			LOWER COLUMBIA RIVER HIGHWAY NO. 92 (Continued)
46.99	*8700*		0.02 mile west of 1st Street
47.25	*10300*		0.02 mile east of 5th Street W.
48.11	*10700*		0.02 mile east of Mill Street
48.42	*15900*		0.04 mile west of Rockcrest Street
48.97	*13100*		0.30 mile west of Lewis & Clark Bridge Interchange
51.42	*10900*		0.10 mile west of Heath Road
53.33	*10800*	*	Rainier Automatic Traffic Recorder, Sta. 05-006, 1.03 miles west of Rainier Road
			Equation: MP 53.42 BK = MP 54.50 AH
60.62	*9400*		0.20 mile east of Swedetown Road overcrossing
60.96	*9400*		0.22 mile west of Swedetown Road overcrossing
61.65	*9100*		0.05 mile south of Mist-Clatskanie Highway (OR47)
			North city limits of Clatskanie
65.94	*6800*		0.05 mile east of Marshland District Road
66.04	*6300*		0.05 mile west of Marshland District Road
68.00	*6100*		0.05 mile west of Woodson Road
69.95	*6500*		Clatsop-Columbia County Line
70.58	*6400*		0.02 mile east of Westport Ferry Road
70.62	*6600*		0.02 mile west of Westport Ferry Road
72.49	*6200*		0.20 mile east of Taylorville Road overcrossing (Wauna)
72.89	*4900*		0.20 mile west of Taylorville Road overcrossing (Wauna)
81.38	*5100*		On Fertile Valley Creek Bridge
82.52	*6400*		On Big Creek Bridge
			Equation: MP 89.13 BK = MP 91.01 AH
92.74	*7500*		0.03 mile west of John Day Road
95.16	*9500*		0.05 mile west of Nimitz Road
			On Leif Erickson Drive
96.17	*10500*		0.02 mile east of 44th Street
96.98	*12000*		0.02 mile east of 33rd Street
			On Marine Drive
97.10	*16400*		0.03 mile west of 32nd Street
97.39	*17600*		0.02 mile east of 27th Street
97.94	*17300*		0.02 mile east of 16th Street
			WESTBOUND - ONE-WAY TRAFFIC
			On Marine Drive
98.11	*8000*		0.02 mile east of 14th Street
98.39	*12000*		0.02 mile east of 8th Street
			EASTBOUND - ONE-WAY TRAFFIC
			On Commercial Street
98.08	*9800*		0.02 mile east of 14th Street
98.37	*11200*		0.02 mile east of 8th Street
			On 8th Street
98.42	*10100*		0.02 mile south of Bond Street
			RESUME TWO-WAY TRAFFIC
98.48	*19900*		0.02 mile east of 6th Street
99.31	*21400*		0.03 mile northeast of Oregon Coast Highway (US101)

Milepoint	2015 AADT All Vehicles	ATR AVC	Location Description
			HISTORIC COLUMBIA RIVER HIGHWAY NO. 100
			Milepoint indicates distance from the west end of the Sandy River Bridge, east of Troutdale
0.03	*2400*		On Sandy River Bridge
0.18	*3800*		0.10 mile south of Jordan Road
			East city limits of Troutdale
2.50	*2400*		0.05 mile west of Baseline Road (SE Stark Street)
2.75	*4700*		0.20 mile east of Baseline Road (SE Stark Street)
4.02	*4700*		0.05 mile west of Lucas Road at Springdale
4.22	*4400*		0.05 mile west of E. Bell Road
4.32	*3500*		0.05 mile southeast of E. Bell Road
4.49	*1800*		0.10 mile east of S.E. Hurlbert Road (Bull Run)
5.30	*1500*		0.15 mile north of Smith Road
6.72	*2600*		0.05 mile west of N.E. Evans Road (N.E. Corbett Hill Road) at Corbett
6.87	*3700*		0.13 mile east of N.E. Evans Road (N.E. Corbett Hill Road) at Corbett
7.54	*2600*		0.10 mile west of N.E. Littlepage Road
8.71	*2200*		0.05 mile west of Larch Mountain Road
8.81	*1300*		0.05 mile east of Larch Mountain Road
11.61	*910*		0.01 mile west of Latourell Road
12.13	*950*		0.02 mile west of Alex Barr Road
13.94	*1000*	*	Bridal Veil Automatic Traffic Recorder, Sta. 26-012, 0.10 mile west of Bridal Veil Falls State Park
14.82	*2000*		0.02 mile west of connection with Columbia River Highway (I-84)
21.60	*1400*		0.04 mile west of split to connections with Columbia River Highway (I-84)
30.41	*4200*		0.02 mile southwest of ramp to Bridge of the Gods, 0.24 mile north of Cascade Locks south city limits
30.48	*4400*		0.02 mile north of ramp to Bridge of the Gods
30.66	*4600*		0.02 mile northeast of S.E. Venture Street
31.26	*3900*		0.02 mile west of Forest lane
48.93	*13600*		0.05 mile east of Columbia River Highway (I-84), 0.01 mile northwest of Country Club Road
49.19	*11000*		0.11 mile east of Mt. Adams Avenue
			On Cascade Avenue
49.49	*12100*		0.05 mile east of Rand Road (Wasco Street)
49.80	*8200*		0.02 mile east of 20th Street
			On Oak Street
50.07	*11500*		0.05 mile west of 13th Street, Hood River Highway
50.17	*7600*		0.05 mile east of 13th Street, Hood River Highway
50.38	*7900*		0.02 mile east of 9th Street
50.72	*17200*		0.02 mile west of 2nd Street. connection to Columbia River Highway (I-84)
50.76	*5600*		0.02 mile east of 2nd Street, connection to Columbia River Highway (I-84)
			On State Avenue
50.93	*6400*		0.05 mile east of Front Street
51.05	*6500*		East city limits of Hood River, 0.21 mile west of Mt. Hood Highway (OR35), and connection to Columbia
51.31	*950*		0.05 mile east of Mt. Hood Highway (OR35), and connection overcrossing to Columbia River Highway (I-84)
51.86	*1100*		0.05 mile east of Riverview Drive
52.00	*310*		0.02 mile east of Highline Road
57.28	*2300*		West city limits of Mosier, 0.15 mile west of connection overcrossing to Columbia River Highway (I-84)
			On 1st Avenue
57.61	*2300*		0.02 mile west of Washington Street

Milepoint	2015 AADT All Vehicles	ATR AVC	Location Description
			HISTORIC COLUMBIA RIVER HIGHWAY NO. 100 (Continued)
57.72	*580*		0.02 mile west of Oregon Street
57.84	*610*		On Mosier Creek Bridge
			East city limits of Mosier
66.14	*230*		0.02 mile west of Rowena Ferry Road
66.47	*280*		0.05 mile west of connection to Columbia River Highway (I-84)
66.54	*520*		0.05 mile east of connection to Columbia River Highway (I-84)
70.32	*660*		0.03 mile north of road to The Dalles Country Club
70.39	*730*		0.02 mile south of road to The Dalles Country Club
70.86	*1300*		0.03 mile south of Taylor-Frantz Road (Discovery Drive)
72.15	*1500*		0.05 mile north of connection from Columbia River Highway (I-84)
72.37	*6800*		West city limits of The Dalles, 0.06 mile south of Division Street
			NEHALEM HIGHWAY NO. 102
			Milepoint indicates distance from Oregon Coast Highway (US101), in Astoria
			On W. Marine Drive
0.24	*12300*		0.02 mile south of Florence Avenue
0.50	*11900*		0.06 mile south of Antwerp Street
0.71	*10800*		0.02 mile southeast of Denver Street
1.40	*8900*		0.02 mile west of Warrenton-Astoria Highway (US101 Bus.)
			On Olney Avenue
1.59	*9200*		0.02 mile west of 7th Street
1.63	*4700*		0.02 mile east of 7th Street
2.62	*3600*		0.02 mile west of Williamsport Road
2.78	*3800*		0.10 mile north of Dybile Road
4.34	*3500*		0.02 mile north of Walluski Loop Road (North Jct.)
4.58	*2700*		On Walluski River Bridge
7.05	*1700*		0.10 mile north of Walluski Loop Road (south junction)
7.18	*1400*		0.03 mile south of Walluski Loop Road (south junction)
9.46	*700*		0.02 mile east of Youngs River Loop Road
12.26	*400*		0.02 mile west of Norlund-McCoy Road
25.43	*360*		On Hamilton Creek Bridge
29.07	*460*		0.02 mile west of Beneke Road
29.18	*520*		0.02 mile west of Fishhawk Falls Highway at Jewell
29.25	*460*		0.05 mile east of Fishhawk Falls Highway at Jewell
29.84	*520*		On Nehalem River Bridge
39.13	*510*		Clatsop-Columbia County Line
40.79	*520*		0.02 mile east of Neverstill Road at Birkenfeld
46.08	*1100*		0.08 mile west of Mist-Clatskanie Highway (OR47)
46.19	*870*		0.05 mile east of Mist-Clatskanie Highway (OR47)
53.17	*710*		0.02 mile north of Apiary Road
53.29	*1100*		0.10 mile south of Apiary Road
57.09	*1200*		0.02 mile north of Scappoose-Vernonia Road
57.16	*1500*		0.05 mile south of Scappoose-Vernonia Road
59.23	*1600*		0.02 mile south of Stoney Point Road
60.40	*1700*		0.25 mile north of Knott Street
61.25	*2900*		0.02 mile north of Pebble Creek Road

Milepoint	2015 AADT All Vehicles	ATR AVC	Location Description
			NEHALEM HIGHWAY NO. 102 (Continued)
61.29	*3000*		0.02 mile south of Pebble Creek Road
61.72	*3800*		0.01 mile west of Texas Avenue
62.11	*5000*		0.02 mile west of State Avenue
62.27	*5200*		On Rock Creek Bridge
62.51	*4400*		0.03 mile east of Rose Avenue
62.58	*3800*		0.04 mile south of Bridge Street
62.79	*3200*		0.02 mile south of River Street
64.27	*3100*		0.10 mile east of Timber Road
64.51	*2800*		0.10 mile southwest of Adams Road
69.14	*2800*		Columbia-Washington County Line
71.44	*2800*		0.02 mile north of Pebble Creek Road
76.47	*3200*		0.12 mile north of Strassel Road-Fisher Road
76.80	*3300*		0.16 mile north of Sunset Highway (US26)
81.23	*3300*		0.40 mile south of Sunset Highway (US26)
82.75	*3500*		0.10 mile north of N.W. Banks Road - Cedar Canyon Road
82.90	*5700*		0.05 mile south of N.W. Banks Road - Cedar Canyon Road
83.10	*5900*		0.02 mile north of Sunset Street
83.14	*6100*		0.02 mile south of Sunset Street
83.53	*6600*		0.19 mile north of Wilson River Highway (OR6)
83.92	*6900*		0.20 mile south of Wilson River Highway (OR6)
87.85	*7000*		0.20 mile north of Verboort Road
88.17	*8500*		0.12 mile south of Verboort Road
88.95	*7900*		0.02 mile south Sunset Drive
90.62	*13900*		0.02 mile north of Tualatin Valley Highway (OR8)
			FISHHAWK FALLS HIGHWAY NO. 103
			Milepoint indicates distance from Nehalem Highway (OR202), at Jewell
0.05	*680*		0.05 mile south of Nehalem Highway (OR202)
0.60	*650*		0.20 mile south of Meadow Lane
5.25	*690*		On Nehalem River (Vinemaple Bridge)
6.23	*840*		0.02 mile east of Cow Creek Road
6.90	*1000*		0.02 mile south of Bay Road
8.97	*1100*		0.05 mile north of Sunset Highway (US26)
			FORT STEVENS HIGHWAY NO. 104
			Milepoint indicates distance from west city limits of Warrenton
0.00	*1100*		West city limits of Warrenton
0.12	*2600*		0.02 mile east of Lake Drive
0.72	*3200*		0.02 mile northwest of Fleet Street
0.76	*3200*		0.02 mile southeast of Fleet Street
1.25	*3800*		0.10 mile west of NW 17th Place
2.35	*4900*		0.02 mile north of N.W. 7th Place
3.11	*5800*		0.02 mile north of N.W. 1st Street
3.22	*6100*		0.10 mile north of Warrenton-Astoria Highway (US101 Bus.)
3.40	*6400*		0.01 mile south of Warrenton-Astoria Highway (US101 Bus.)
3.46	*5000*		0.02 mile south of S.E. 2nd Street
3.92	*4700*		0.02 mile south of S.E. 9th Street

Milepoint	2015 AADT All Vehicles	ATR AVC	Location Description
			FORT STEVENS HIGHWAY NO. 104 (Continued)
4.36	*5000*		0.07 mile north of Fort Stevens Highway Spur
4.45	*4300*		0.02 mile south of Fort Stevens Highway Spur
4.95	*2700*		0.10 mile south of Whiskey Road (N. junction)
5.98	*3200*		0.05 mile north of Oregon Coast Highway (US101)
			WARRENTON-ASTORIA HIGHWAY NO. 105
			Milepoint indicates distance from Fort Stevens Highway, in Warrenton
0.04	*7800*		0.04 mile east of Fort Stevens Highway
0.71	*9500*		0.02 mile west of S.E. King Avenue
0.75	*9800*		0.02 mile east of S.E. King Avenue
1.02	*2100*		0.08 mile south of S.E. 2nd Street
1.25	*3600*		0.02 mile north of Oregon Coast Highway (US101)
1.31	*5900*		0.04 mile south of Oregon Coast Highway (US101)
1.75	*3300*		South city limits of Warrenton
3.63	*4100*		0.10 mile east of Airport Lane
5.23	*4800*		0.02 mile west of "G" Street
5.60	*5100*		0.10 mile west of Youngs River Loop Road at Miles Crossing
5.80	*6900*		0.10 mile north of Youngs River Loop Road at Miles Crossing
7.05	*7700*		0.20 mile south of OR202
			MIST-CLATSKANIE HIGHWAY NO. 110
			Milepoint indicates distance from Lower Columbia River Highway (US30), in Clatskanie
0.05	*1500*		0.05 mile west of Lower Columbia River Highway (US30)
0.39	*990*		0.02 mile northwest of Norman Street
0.65	*820*		West city limits of Clatskanie
1.48	*850*		0.02 mile south of Palm Hill Road
6.61	*570*		0.10 mile south of Clatskanie Mountain Road
11.79	*600*		0.10 mile north of Nehalem Highway (OR202)
			SWIFT HIGHWAY NO. 120
			Milepoint indicates distance from U.P.R.R. overcrossing
0.40	*14900*		On Columbia Slough Bridge
2.51	*32700*		0.20 mile west of southbound I-5 on-ramp
			NORTHEAST PORTLAND HIGHWAY NO. 123
			Milepoint indicates distance from Lower Columbia River Highway (US30), at St. Johns Bridge, in Portland
			On N. Philadelphia Avenue
1.25	*26700*		At the northeast end of the St. Johns Bridge
1.30	*20800*		0.01 mile south of N. Ivanhoe Street
			On N. Ivanhoe Street
1.44	*9800*		0.02 mile east of N. John Avenue
			On N. Richmond Avenue
1.54	*8500*		0.02 mile north of N. Ivanhoe Street
			On N. Lombard Street
1.64	*12700*		0.03 mile west of N. Oswego Avenue
1.83	*12800*		0.02 mile west of N. Tyler Avenue
2.74	*16600*		0.02 mile east of N. Wall Avenue
3.92	*17700*		0.02 mile east of N. Chautauqua Boulevard
4.48	*21800*		0.02 mile west of N. Greeley Avenue

Milepoint	2015 AADT All Vehicles	ATR AVC	Location Description
			NORTHEAST PORTLAND HIGHWAY NO. 123 (Continued)
4.88	*20800*		0.04 mile west of N. Denver Avenue
4.93	*20800*		0.01 mile east of N. Denver Avenue
5.20	*16600*		0.06 mile west of southbound on-ramp to Pacific Highway (I-5)
5.81	*24000*		0.02 mile west of N. Vancouver Avenue
5.85	*22800*		0.02 mile east of N. Vancouver Avenue
6.13	*23700*		0.02 mile west of Pacific Highway East (OR99E)
6.17	*26200*		0.02 mile east of Pacific Highway East (OR99E)
6.71	*26900*		0.02 mile west of N.E. 15th Avenue
7.81	*28200*		0.10 mile east of N.E. 33rd Avenue Undercrossing
8.59	*26700*		0.02 mile east of N.E. 47th Place
9.22	*26100*		0.02 mile east of N.E. 60th Avenue
9.66	*26600*		0.02 mile east of N.E. Cully Boulevard
			On Columbia Boulevard
9.85	*29600*		0.02 mile west of N.E. 72nd Avenue
10.31	*32800*		0.10 mile west of Cascade Highway North (OR213, N.E. 82nd Avenue)
10.51	*30700*		0.10 mile east of Cascade Highway North (OR213, N.E. 82nd Avenue)
10.97	*51500*		0.15 mile west of East Portland Freeway (I-205)
11.32	*34600*		0.03 mile west of N.E. 100th Avenue
			On N.E. Sandy Boulevard
			Equation: MP 11.32 BK = MP Z11.30 AH
11.47	*28000*		0.02 mile east of N.E. 102nd Avenue
11.97	*22100*		0.02 mile east of N.E. 112th Avenue
12.33	*21000*		0.10 mile west of N.E. 122nd Avenue Overcrossing
12.53	*20200*		0.10 mile east of N.E. 122nd Avenue Overcrossing
13.74	*19200*		0.02 mile west of N.E. 147th Avenue
13.82	*16300*		0.02 mile east of N.E. 148th Avenue
14.50	*17000*		0.02 mile west of N.E. 162nd Avenue
14.54	*12900*		0.02 mile east of N.E. 162nd Avenue
			MP 14.76 to MP 18.75 Transferred to Multnomah County
			LITTLE NESTUCCA HIGHWAY NO. 130
			Milepoint indicates distance from Oregon Coast Highway (US101), north of Oretown
-0.05	*900*		0.05 mile east of Oregon Coast Highway (US101)
1.55	*720*		0.02 mile west of Meda Loop Road
3.12	*650*		0.02 mile east of entrance to Little Nestucca Park
7.55	*690*		Little Nestucca River (On Weed Bridge)
9.20	*700*		0.01 mile west of Three Rivers Highway (OR22)
			NETARTS HIGHWAY NO. 131
			Milepoint indicates distance from Ocean Street, at Oceanside
0.05	*690*		0.05 mile south of Rosenburg Loop
0.26	*1200*		0.02 mile south of Cape Meares Loop Road
2.14	*1600*		0.02 mile north of Happy Camp Road
2.45	*2300*		0.02 mile south of 5th Street Loop (south junction)
2.89	*2300*		0.02 mile southeast of Park Avenue at Netarts
4.16	*3400*		0.02 mile east of Whiskey Creek Road
6.36	*3800*		0.05 mile west of Burton-Fraser Road

Milepoint	2015 AADT All Vehicles	ATR AVC	Location Description
			NETARTS HIGHWAY NO. 131 (Continued)
7.26	*3700*		0.04 mile south of Bayocean Road
7.32	*4000*		0.02 mile north of Bayocean Road
8.56	*4400*		West city limits of Tillamook
8.70	*4900*		0.02 mile west of Cedar Avenue
8.81	*4900*		0.02 mile west of Elm Avenue
8.96	*5400*		0.02 mile west of Stillwell Avenue
9.06	*5000*		0.02 mile west of Oregon Coast Highway, (US101-Southbound) and Wilson River Highway (OR6-Eastbound)
			NORTH UMPQUA HIGHWAY NO. 138
			Milepoint indicates distance from Stephens Street, in Roseburg
-0.89	*21500*		At Pacific Highway (I-5) overcrossing on Harvard Avenue
-0.70	*17900*		0.02 mile west of Madrone Street
			EASTBOUND - ONE-WAY TRAFFIC
			On Oak Street
-0.63	*11400*		0.05 mile east of Madrone Street
			WESTBOUND - ONE-WAY TRAFFIC
			On Washington Street
-0.52	*12700*		0.05 mile east of Madrone Street
			RESUME TWO-WAY TRAFFIC
-0.14	*17400*		0.02 mile north of Douglas Avenue
0.02	*10600*		0.02 mile east of Stephens Street
0.12	*18500*		0.02 mile east of Winchester Street
0.19	*17200*		0.02 mile east of Fowler Street
0.39	*15500*		0.02 mile east of Casper Street
1.07	*12900*		0.02 mile west of Rifle Range Road
1.61	*9500*		0.14 mile east of N.E. Patterson Street
2.77	*8400*		0.02 mile east of N.E. Douglas Avenue
3.33	*6300*		0.02 mile east of Sunshine Road
5.71	*3500*		0.02 mile northeast of Hatfield Drive
14.07	*3600*		0.02 mile west of Wild River Drive (Old N. Umpqua Highway)
16.23	*3600*		0.02 mile west of Little River Road
16.35	*3400*		0.02 mile east of Glide Loop Drive
21.99	*1600*		0.02 mile west of Rock Creek Road
22.11	*1300*		0.10 mile east of Rock Creek Road
28.41	*960*	*	Glide Automatic Traffic Recorder, Sta. 10-004, 0.10 mile west of Susan Creek Road
38.86	*860*		0.02 mile west of Steamboat Creek Road
39.08	*810*		0.14 mile east of Steamboat Creek Road
72.89	*590*		0.02 mile west of Lemolo Falls Road
78.83	*570*		0.02 mile south of Diamond Lake Road (East Shore Road)
83.06	*600*		0.02 mile north of West Diamond Lake Highway (OR230)
85.90	*1300*		0.10 mile west of north entrance to Crater Lake National Park
86.24	*1400*		0.10 mile east of north entrance to Crater Lake National Park
100.71	*1400*		0.10 mile west of The Dalles-California Highway (US97)

Milepoint	2015 AADT All Vehicles	ATR AVC	Location Description
			HILLSBORO-SILVERTON HIGHWAY NO. 140
			Milepoint indicates distance from Tualatin Valley Highway (OR8), in Hillsboro
			On S. 1st Avenue
0.02	*9700*		0.02 mile south of Tualatin Valley Highway (OR8-Westbound)
0.11	*8800*		0.02 mile south of Tualatin Valley Highway (OR8-Eastbound)
0.20	*10400*		0.02 mile south of Walnut Street
0.53	*8000*		0.02 mile south of Wood Street
			South city limits of Hillsboro
2.53	*9200*		0.02 mile south of Tongue Lane
5.43	*7900*		0.02 mile north of Farmington Highway (OR10)
5.47	*7600*		0.02 mile south of Farmington Highway (OR10)
5.64	*4200*		0.10 mile south of Bald Peak Road
7.68	*4000*		0.05 mile north of E. Laurel Road
8.11	*4300*		0.10 mile north of Midway Road
10.03	*3700*		0.02 mile west of Scholls Highway (OR210)
10.07	*4100*		0.02 mile south of Scholls Highway (OR210)
10.15	*3300*		0.02 mile south of Scholls-Mountain Home Road
10.90	*3100*		0.02 mile south of Mountain Home Road
			Washington - Yamhill County Line, MP 15.61
16.46	*3000*		0.02 mile south of Bald Peak Road (south junction)
17.94	*3400*		0.02 mile south of North Valley Road
18.45	*3800*		North city limits of Newberg, 0.07 mile north of E. Foothills Drive
			On College Street
19.07	*6800*		0.02 mile north of Melody Lane
19.35	*6600*		0.02 mile south of Columbia Drive
19.72	*7900*		0.02 mile south of Mission Drive
19.90	*6400*		0.02 mile south of Vermillion Street
20.13	*6500*		0.02 mile north of Pacific Highway West (OR99W-Westbound)
20.17	*4600*		0.02 mile north of Pacific Highway West (OR99W-Eastbound)
20.68	*8200*		0.03 mile south of Pacific Highway West (OR99W)
21.15	*11400*		0.05 mile northwest of 2nd Street
21.55	*10700*		0.05 mile northwest of S. Springbrook Road
22.00	*12100*		0.17 mile north of Wynooski Road
			Yamhill - Marion County Line, MP 23.46
25.03	*3900*		0.02 mile southwest of McKay Road N.E.
			North city limits of St. Paul
28.09	*4500*		0.02 mile north of Church Street
28.13	*1800*		0.02 mile east of Main Street
31.88	*2800*	*	St. Paul Automatic Traffic Recorder, Sta. 24-020, 1.85 miles south of St. Paul Highway N.E.
33.08	*1800*		0.02 mile east of Mahoney Road
35.89	*4700*		0.12 mile south of W. Woodburn-Butteville Road and 0.13 mile north of W. Butteville Road
36.20	*5700*		West city limits of Woodburn, 0.20 mile east of W. Butteville Road
36.68	*16400*		0.10 mile west of Pacific Highway (I-5)
36.88	*23800*		0.10 mile east of Pacific Highway (I-5)
37.82	*19700*		0.05 mile west of Settlemier Avenue
37.92	*16000*		0.05 mile east of Settlemier Avenue

Milepoint	2015 AADT All Vehicles	ATR AVC	Location Description
			HILLSBORO-SILVERTON HIGHWAY NO. 140 (Continued)
39.24	*14600*		0.05 mile west of Pacific Highway East (OR99E)
39.37	*7500*		0.06 mile east of Pacific Highway East (OR99E)
39.66	*7600*		East city limits of Woodburn, 0.07 mile west of Serres Lane N.E.
41.42	*6700*		0.02 mile west of Union School Road
41.61	*6800*		0.10 mile south of Elliott Prairie Road N.E.
43.13	*6000*		0.02 mile south of Bonney Road
45.49	*6400*		0.02 mile north of Industrial Way N.E. (0.01 mile north of Mt. Angel City Limits)
45.92	*7500*		0.02 mile south of Marquam Street
46.14	*7000*		0.02 mile south of Charles Street
46.19	*6000*		0.02 mile south of Church Street
			South city limits of Mt. Angel
47.97	*6700*		0.02 mile south of Downs Road N.E.
49.64	*8600*		0.02 mile south of Jefferson Street
50.22	*9600*		0.02 mile north of "C" Street
			WESTBOUND - ONE-WAY TRAFFIC
			On C Street
50.26	*12400*		0.02 mile west of 1st Street
50.31	*12400*		0.02 mile west of Front Street
			SOUTHBOUND - ONE-WAY TRAFFIC
			On Water Street
50.37	*5000*		0.02 mile south of "C" Street
50.62	*2300*		0.02 mile north of Cascade Highway South (OR213)
50.70	*5000*		0.02 mile north of Silver Creek Falls Highway (OR214-Lewis Street)
			NORTHBOUND - ONE-WAY TRAFFIC
			On 1st Street
50.26	*5100*		0.02 mile south of "C" Street
50.40	*4800*		0.02 mile north of Park Street
50.48	*4800*		0.02 mile north of Cascade Highway South (OR213)
			EASTBOUND - ONE-WAY TRAFFIC
			On Lewis Street
50.62	*6400*		0.02 mile east of Silver Creek Falls Highway (OR214)
			BEAVERTON-TUALATIN HIGHWAY NO. 141
			Milepoint indicates distance from Tualatin Valley Highway (OR8), in Beaverton
2.57	*25900*		0.14 mile west of Beaverton-Tigard Highway (OR217)
2.82	*23900*		0.02 mile west of Scholls Highway (OR210), at Progress
2.86	*25400*		0.02 mile east of Scholls Highway (OR210), at Progress
3.33	*14700*		0.02 mile east of S.W. Oleson Road
4.07	*10000*		0.02 mile north of S.W. Locust Street
4.23	*11300*		0.02 mile north of S.W. Oak Street
4.67	*12000*		0.02 mile north of S.W. Pfaffle Road
4.95	*9600*		0.02 mile north of Pacific Highway West (OR99W)
4.99	*10700*		0.02 mile south of Pacific Highway West (OR99W)
5.29	*10400*		0.02 mile south of Scoffins Street
5.42	*10700*		0.02 mile south of S.W. Commercial Street
5.55	*12700*		0.02 mile south of S.W. Burnham Street

Milepoint	2015 AADT All Vehicles	ATR AVC	Location Description
			BEAVERTON-TUALATIN HIGHWAY NO. 141 (Continued)
5.82	*12300*		0.02 mile south of S.W. Omara Street
6.31	*15000*		0.02 mile north of S.W. Bonita Road
6.35	*11700*		0.02 mile south of S.W. Bonita Road
			MP 7.07 to MP 7.69 Transferred to the City of Tigard
7.85	*13600*		South city limits of Tigard, north city limits of Durham
8.64	*17700*		0.02 mile south of Lower Boones Ferry Road
			MP 8.91 to MP 11.52 Transferred to the City of Tualatin
			MP 11.52 to MP 12.47 Transferred to Washington County
12.51	*18700*		0.05 mile south of Day Street
12.67	*30300*		0.04 mile east of Commercial Circle
			FARMINGTON HIGHWAY NO. 142
			Milepoint indicates distance from Hillsboro - Silverton Highway (OR219), west of Farmington
			MP -0.06 to MP 5.88 Transferred to Washington County
5.90	*15400*		0.02 mile east of S.W. 198th Avenue
6.64	*18700*		0.03 mile west of S.W. 185th Avenue
6.77	*16700*		0.10 mile east of S.W. 185th Avenue
7.13	*19000*		0.02 mile east of Rosa Road
			MP 7.38 to MP 8.68 Transferred to Washington County
			SCHOLLS HIGHWAY NO. 143
			Milepoint indicates distance from Hillsboro - Silverton Highway (OR219), at Scholls
			MP 5.50 to MP 9.03 Transferred to Washington County
9.07	*45300*		0.13 mile southwest of Beaverton-Tigard Highway (OR217)
9.52	*15700*		East city limits of Beaverton, 0.08 mile south of Beaverton-Tualatin Highway
			MP 9.61 to MP 12.40 Transferred to Washington County
			BEAVERTON-TIGARD HIGHWAY NO. 144
			Milepoint indicates distance from Sunset Highway (US26), north of Beaverton
0.50	*96400*		0.50 mile south of Sunset Highway (US26)
1.21	*102500*		0.30 mile north of Tualatin Valley Highway (OR8) Overcrossing
2.16	*116500*		0.40 mile south of Beaverton-Hillsdale Highway (OR10) Overcrossing
2.73	*112800*		0.25 mile south of S.W. Allen Boulevard Interchange
3.32	*111500*		0.30 mile south of S.W. Denney Road Interchange
4.02	*90400*		0.20 mile south of Beaverton-Tualatin Highway Interchange
4.57	*107400*		0.30 mile south of Scholls Highway (OR210) Interchange
5.60	*115200*		0.30 mile northwest of Pacific Highway West (OR99W)
6.30	*103700*		0.40 mile southeast of Pacific Highway West (OR99W)
6.96	*104000*		0.10 mile northwest of southbound Pacific Highway (I-5) ramps
			SALEM-DAYTON HIGHWAY NO. 150
			Milepoint indicates distance from Salmon River Highway (OR18), north of Dayton
0.25	*4500*		0.25 mile southeast of Salmon River Highway (OR18)
0.50	*3600*		0.02 mile southeast of Amity-Dayton Highway (OR233)
0.56	*4200*		0.02 mile southeast of Alder Street
0.87	*3000*		South city limits of Dayton, 0.03 mile south of Palmer Lane
3.60	*3000*		0.02 mile south of Palmer Creek Road
7.15	*2700*		0.02 mile north of Grand Island Road
9.20	*2400*		0.06 mile north of Bellevue-Hopewell Highway

Milepoint	2015 AADT All Vehicles	ATR AVC	Location Description
			SALEM-DAYTON HIGHWAY NO. 150 (Continued)
9.31	*4100*		0.05 mile south of Bellevue-Hopewell Highway
10.98	*3700*		Yamhill-Polk County Line
13.61	*6400*		0.02 mile north of Oak Knoll Road
14.96	*6700*		0.02 mile north of Zena Road
15.00	*9300*		0.02 mile south of Zena Road
			On Wallace Road
17.71	*9400*		North city limits of Salem, 0.05 mile north of Rogers Lane N.W.
17.99	*11700*		0.02 mile north of N.W. Doaks Ferry Road
18.60	*13200*	*	Brush College Automatic Traffic Recorder, Sta. 27-002, 0.09 mile north of Brush College Road N.W.
18.71	*17200*		0.02 mile southeast of N.W. Brush College Road
19.05	*19500*		0.02 mile south of N.W. River Bend Road
20.11	*24000*		0.02 mile north of N.W. Orchard Heights Road
20.15	*33000*		0.02 mile south of N.W. Orchard Heights Road
20.41	*43300*		0.02 mile south of N.W. Glen Creek Road
20.72	*44000*		Salem-Dayton Hwy No. 150, MP 20.75, 0.03 mile north of Edgewater Street
			YAMHILL-NEWBERG HIGHWAY NO. 151
			Milepoint indicates distance from Tualatin Valley Highway (OR47), in Yamhill
0.02	*2200*		0.02 mile east of Tualatin Valley Highway (OR47)
0.20	*2200*		0.02 mile west of Hemlock Street
0.47	*2200*		0.02 mile west of Balm Street
1.13	*2400*		0.02 mile east of Yamhill Road
2.03	*2100*		0.02 mile east of Morelli Road
3.01	*2100*		0.02 mile east of Stag Hollow Road
5.49	*7300*		0.02 mile east of Kuehne Road
6.12	*7100*		0.05 mile east of Ribbon Ridge Road
7.12	*7300*		0.02 mile east of Dopp Road
9.86	*9000*		0.02 mile east of Tangen Road
10.86	*8600*		0.02 mile west of Chehalem Drive
11.02	*10200*		0.02 mile west of north Morton Street
11.17	*12200*		0.02 mile south of Main Street
11.37	*12700*		0.02 mile north of Sheridan Street
11.43	*11700*		0.02 mile north of Pacific Highway West (OR99W-Westbound)
11.48	*8700*		*0.02 mile north of Pacific Highway West (OR99W-Eastbound)*
			BELLEVUE-HOPEWELL HIGHWAY NO. 153
			Milepoint indicates distance from Salmon River Highway (OR18), at Bellevue
0.05	*800*		0.05 mile east of Salmon River Highway (OR18)
3.88	*1200*		0.10 mile west of Broadmead Road
4.08	*1300*		0.10 mile east of Broadmead Road
4.59	*1200*		0.02 mile east of Briedwell Road
6.13	*1900*		0.02 mile east of Stanley Street
6.32	*2500*		0.02 mile east of Pacific Highway West (OR99W)
6.51	*2400*		0.02 mile east of Jellison Avenue
6.76	*1900*		0.31 mile west of Old Bethel Road
7.09	*1300*		0.02 mile east of Old Bethel Road
10.94	*1200*		0.02 mile west of Lafayette Highway (OR233)

Milepoint	2015 AADT All Vehicles	ATR AVC	Location Description
			BELLEVUE-HOPEWELL HIGHWAY NO. 153 (Continued)
10.98	*5100*		0.02 mile south of Lafayette Highway (OR233)
13.00	*4800*		0.02 mile west of Hopewell Road
14.26	*2000*		0.10 mile west of Salem-Dayton Highway (OR221)
			LAFAYETTE HIGHWAY NO. 154
			Milepoint indicates distance from Salmon River Highway (OR18), east of McMinnville
0.10	*3700*		0.10 mile south of Salmon River Highway (OR18)
0.54	*3100*		0.02 mile south of Amity-Dayton Highway (OR233)
1.36	*6400*		0.20 mile south of Stringtown Road
3.29	*4700*		0.02 mile south of Stockhoff Road
4.09	*5100*		0.02 mile south of Alderman Road
6.24	*4900*		0.02 mile north of Bellevue-Hopewell Highway
			AMITY-DAYTON HIGHWAY NO. 155
			Milepoint indicates distance from Pacific Highway West (OR99W), north of Amity
0.15	*1700*		0.15 mile east of Pacific Highway West (OR99W)
2.24	*1600*		0.02 mile west of Whiteson Road
2.28	*1900*		0.02 mile east of Whiteson Road
4.30	*1300*		0.02 mile east of Airport Road
6.56	*2700*		0.10 mile south of Stringtown Road
6.76	*5900*		0.10 mile north of Stringtown Road
7.42	*2300*		0.02 mile southwest of Lafayette Highway (OR233)
7.46	*1100*		0.02 mile northeast of Lafayette Highway (OR233)
8.30	*1500*		0.02 mile east of Flower Lane
8.68	*2500*		0.02 mile west of 8th Street
9.03	*2800*		0.02 mile west of 5th Street
9.17	*2700*		0.02 mile west of Salem-Dayton Highway (OR221)
			WILLAMINA-SHERIDAN HIGHWAY NO. 157
			Milepoint indicates distance from Salmon River Highway (OR18), at Wallace Bridge
0.55	*4600*		0.06 mile north of Willamina-Salem Highway (OR22)
1.56	*5500*		South city limits of Willamina, 0.08 mile south of Hill Drive
2.03	*5300*		0.02 mile south of Polk Street
2.24	*6500*		0.04 mile south of W. Main Street
2.31	*5100*		0.02 mile west of "B" Street
2.40	*6000*		0.02 mile east of "C" Street
2.54	*5400*		0.02 mile east of "E" Street
2.78	*4200*		0.11 mile east of Oaken Hills Drive
5.59	*4500*		0.08 mile east of Rock Creek Road
6.53	*5000*		0.02 mile west of Western Street
7.11	*5300*		0.02 mile west of Bridge Street
7.15	*5100*		0.02 mile east of Bridge Street
7.26	*5000*		0.02 mile east of Hill Street
8.10	*5000*		0.50 mile west of Salmon River Highway (OR18)
			CASCADE HIGHWAY SOUTH NO. 160
			Milepoint indicates distance from East Portland Freeway (I-205), at Park Place Interchange
0.05	*68700*		0.02 mile north of Washington Street
0.16	*53400*		0.02 mile south of Washington Street

Milepoint	2015 AADT All Vehicles	ATR AVC	Location Description
			CASCADE HIGHWAY SOUTH NO. 160 (Continued)
0.50	*43100*		0.02 mile south of Redland Road
3.00	*25500*		0.02 mile south of Beavercreek Road
3.69	*27600*		0.10 mile south of Molalla Avenue (Entrance to Clackamas Community College)
			Equation: MP 4.00 BK = MP Z3.69 AH
4.38	*19500*		0.02 mile north of S. Henrici Road
5.71	*17600*		0.02 mile north of S. Leland Road
7.14	*14200*		0.02 mile south of S. Carus Road
8.90	*14400*	*	Mulino Automatic Traffic Recorder, Sta. 03-020, 0.94 mile south of S. Spangler Road
11.03	*14300*		0.05 mile south of S. Mulino Road at Mulino
12.30	*14400*		0.05 mile north of S. Union Mills Road
13.76	*12000*		0.02 mile north of S. Molalla Road
13.80	*9300*		0.02 mile south of S. Molalla Road
15.69	*9900*		0.02 mile north of S. Toliver Road
16.08	*8800*		0.02 mile north of Woodburn-Estacada Highway (OR211)
16.12	*5500*		0.02 mile south of Woodburn-Estacada Highway (OR211)
20.30	*4800*		0.02 mile south of S. Monte Cristo Road
22.15	*4600*	*	Marquam Automatic Traffic Recorder, Sta. 03-013, 2.05 miles northeast of Clackamas-Marion County Line
24.20	*4800*		Clackamas-Marion County Line
26.45	*4500*		0.02 mile north of Abiqua Road N.E.
26.49	*5200*		0.02 mile south of Abiqua Road N.E.
27.30	*5900*		0.02 mile south of S. Abiqua Road N.E.
			On Oak Street
28.76	*6400*		0.05 mile west of Meridian Road N.E. (Monitor Road)
29.57	*7600*		0.02 mile east of N. 2nd Street
29.63	*8100*		0.02 mile east of Hillsboro-Silverton Highway (OR214-Northbound)
29.69	*4600*		0.02 mile east of Hillsboro-Silverton Highway (OR214-Southbound)
			WOODBURN-ESTACADA HIGHWAY NO. 161
			Milepoint indicates distance from Pacific Highway East (OR99E), in Woodburn
0.15	*8200*		0.15 mile east of Pacific Highway East (OR99E) and Hillsboro-Silverton Highway (OR214)
2.63	*7000*		Marion-Clackamas County Line, 1.15 mile west of S. Meridian Road
5.20	*5800*		0.05 mile east of Barlow Road
7.69	*5700*		0.10 mile east of S. Canby-Marquam Road
11.26	*6200*		0.05 mile west of Cascade Highway South (OR213)
11.36	*9200*		0.05 mile east of Cascade Highway South (OR213)
			On Main Street
12.25	*12100*		0.09 mile east of LeRoy Avenue
13.27	*8200*		0.02 mile west of Stowers Lane
13.67	*5700*		0.24 mile northeast of S. Mathias Road
15.41	*5600*		Molalla River (On Meadowbrook Bridge)
16.34	*5700*		0.03 mile north of Meadowbrook Road
18.23	*5600*		At Cedardale, 0.19 mile east of S. Paveletz Road
21.20	*3600*		0.02 mile east of Wall Street at Colton
21.69	*2600*		0.02 mile northeast of Schieffer Road
24.23	*2700*	*	Colton Automatic Traffic Recorder, Sta. 03-014, 3.05 miles northeast of Wall Street
26.43	*2500*		0.02 mile north of S. Highland Road

Milepoint	2015 AADT All Vehicles	ATR AVC	Location Description
			WOODBURN-ESTACADA HIGHWAY NO. 161 (Continued)
28.79	*3200*		0.02 mile north of Hillock Burn Road
30.73	*3500*		0.02 mile north of Day Hill Road (south junction)
32.55	*6200*		0.02 mile north of Hayden Road
33.20	*7100*		0.02 mile east of Day Hill Road (North Jct.)
33.40	*7300*		South city limits of Estacada, 0.09 mile south of Clackamas Highway (OR224)
			NORTH SANTIAM HIGHWAY NO. 162
			Milepoint indicates distance from E. State Street and Airport Road, in Salem
1.17	*50100*		0.25 mile west of Pacific Highway (I-5)
1.61	*46400*		0.30 mile west of Lancaster Drive Interchange
2.82	*26100*	*	North Santiam Automatic Traffic Recorder, Sta. 24-004, 0.91 mile east of Lancaster Drive Interchange
4.13	*27100*		0.10 mile east of Deer Park Drive Interchange
5.84	*27100*		0.40 mile east of Joseph Street Interchange
7.17	*23900*		0.50 mile east of Silver Creek Falls Highway (OR214) Interchange
10.02	*20800*	*	Aumsville Automatic Traffic Recorder, Sta. 24-005, 1.08 miles east of Shaw Highway Interchange
12.03	*11900*		0.50 mile east of Golf Club Road Interchange
13.63	*4600*		0.40 mile east of Cascade Highway
14.50	*9700*		0.20 mile east of Fern Ridge Road
15.78	*10300*		0.10 mile east of Old Mehama Road (west junction)
22.40	*9800*		0.02 mile west of Albany-Lyons Highway (OR226), at Mehama
22.44	*7400*		0.02 mile east of Albany-Lyons Highway (OR226), at Mehama
23.25	*6400*		0.02 mile east of North Fork Road
			West city limits of Mill City
30.05	*6000*		0.02 mile east of N.W. 2nd Avenue, connection to Santiam River Bridge
30.39	*5900*		0.02 mile east of N.E. 4th Avenue
32.09	*5500*		West city limits of Gates
33.09	*5900*		0.02 mile west of Horeb Street
33.69	*5300*	*	Gates Automatic Traffic Recorder, Sta. No. 24-013, 0.95 mile west of Railroad Avenue SE (Entrance to Minto County Park)
43.03	*5100*		0.30 mile east of Detroit Dam
			West city limits of Detroit
50.12	*5700*		0.05 mile east of Breitenbush Road
51.30	*4600*	*	Detroit Automatic Traffic Recorder, Sta. 24-015, 1.20 miles east of Detroit Avenue
52.56	*5900*		West city limits of Idanha
54.56	*5600*		0.02 mile east of Main Street
			Marion - Linn County Line, MP 60.79
65.48	*4200*		On Minto Creek Bridge
69.44	*4800*		0.02 mile west of Downing Creek Falls Road
81.51	*5000*		0.40 mile northwest of Santiam Highway (US20)
			SILVER CREEK FALLS HIGHWAY NO. 163
			Milepoint indicates distance from Center Street in Salem, via OR22
9.16	*2100*		0.15 mile east of North Santiam Highway (OR22)
10.64	*1500*		0.02 mile west of Howell Prairie Road at Shaw
11.08	*490*		0.02 mile east of Shaw Highway S.E.
15.49	*1200*		0.10 mile west of Cascade Highway S.E.
15.69	*1100*		0.10 mile east of Cascade Highway S.E.
17.56	*850*		0.10 mile east of Victor Point Road

Milepoint	2015 AADT All Vehicles	ATR AVC	Location Description
			SILVER CREEK FALLS HIGHWAY NO. 163 (Continued)
19.45	*840*		0.10 mile east of Drift Creek Road
27.98	*520*		0.02 mile south of Hult Road
31.09	*760*		0.05 mile south of Drakes Road S.E.
31.19	*1300*		0.05 mile north of Drakes Road S.E.
37.48	*1700*		0.02 mile east of Forest Ridge Road
38.96	*3100*		0.02 mile west of Quall Road
39.45	*4700*		0.02 mile east of Ike Mooney Road
			On Water Street
40.01	*7500*		0.02 mile southeast of Peach Street
40.34	*9000*		0.02 mile northwest of Central Street
40.54	*10400*		0.02 mile northwest of Koons Street
40.79	*10000*		0.02 mile southeast of Jersey Street
40.83	*11400*		0.01 mile southeast of Hillsboro-Silverton Highway (OR214)
			JEFFERSON HIGHWAY NO. 164
			Milepoint indicates distance from Pacific Highway (I-5), south of Salem
0.37	*3200*		0.02 mile southeast of Enchanted Way S.E.
2.05	*3400*		0.02 mile north of Winter Creek Road
3.65	*2600*		0.02 mile south of Robison Road
4.90	*3000*		0.02 mile north of Talbot Road
5.47	*4700*		0.02 mile north of North Avenue
5.51	*6800*		0.02 mile south of North Avenue
5.74	*7400*		0.02 mile south of Santiam Street
5.98	*6200*		0.02 mile south of Union Street
6.37	*8000*		0.20 mile west of Mill Street
7.30	*7000*		0.01 mile west of Scravel Hill Road
8.12	*6800*		0.02 mile east of Mason Road
			CLACKAMAS HIGHWAY NO. 171
			Milepoint indicates distance from River Road, in Milwaukie
0.04	*8800*		0.05 mile east of S.E. 17th Avenue
0.31	*28500*		0.20 mile east of Pacific Highway East (OR99E)
0.70	*27500*		0.02 mile south of Harrison Street
0.80	*27900*		0.02 mile south of Monroe Street
0.95	*26100*		0.02 mile southeast of Oak Street
1.94	*29900*		0.05 mile east of S.E. Freeman Way
2.71	*28900*		0.01 mile west of Rusk Road
3.30	*31600*		0.10 mile east of S.E. Lake Road
3.60	*35600*	*	Milwaukie Automatic Traffic Recorder, Sta. 03-018, 0.13 mile west of Johnson Road
3.94	*38000*		0.02 mile west of southbound ramps to Cascade Highway North (OR213)
			Equation: MP 3.96 BK = MP Z3.82 AH
			Equation: MP 5.18 BK = MP Z4.89 AH
Z 5.01	*46600*		0.02 mile west of S.E. 82nd Drive
5.58	*37100*		0.04 mile east of Evelyn Street
6.80	*34200*	*	Clackamas Automatic Traffic Recorder, Sta. 03-017, 0.14 mile west of S.E. 130th Avenue
7.62	*33200*		0.05 mile east of S.E. 142nd Avenue
8.11	*32200*		0.05 mile west of Clackamas-Boring Highway (OR212)

Milepoint	2015 AADT All Vehicles	ATR AVC	Location Description
			CLACKAMAS HIGHWAY NO. 171 (Continued)
8.26	*18000*		0.10 mile south of Clackamas-Boring Highway (OR212)
9.35	*7000*		0.05 mile east of Springwater Road
14.56	*8700*		0.05 mile west of Bakers Ferry Road
17.82	*11400*		0.10 mile north of Eagle Creek-Sandy Highway (OR211)
18.02	*10200*		0.10 mile south of Eagle Creek-Sandy Highway (OR211)
20.30	*8900*		0.05 mile north of Heiple Road
21.71	*7100*		0.05 mile south of River Mill Road
			North city limits of Estacada
22.88	*6200*		0.11 mile northwest of Wade Street
23.16	*6900*		0.01 mile northwest of Main Street
23.28	*8100*		0.01 mile east of Acacia Road
23.46	*4300*		0.10 mile east of Woodburn-Estacada Highway (OR211)
			Equation: MP 23.51 BK = MP 23.84 AH
24.80	*3400*		0.02 mile east of Faraday Road
			Equation: MP 29.18 BK = MP 30.02 AH
30.82	*1500*		0.10 mile northwest of Ladee Road
39.10	*920*		0.14 mile north of Fish Creek Road
39.34	*780*		0.10 mile east of Fish Creek Road
44.47	*750*		0.10 mile north of Pipeline Road
45.83	*650*		At Clackamas River (Cripple Creek Bridge)
49.93	*490*		0.02 mile west of Ripple Creek Road
			EAGLE CREEK-SANDY HIGHWAY NO. 172
			Milepoint indicates distance from Eagle Creek Road, at Eagle Creek
-0.13	*5800*		0.10 mile east of Clackamas Highway (OR224)
1.45	*5500*		0.10 mile southwest of Judd Road
1.65	*6400*		0.10 mile northeast of Judd Road
3.65	*7500*		0.05 mile west of 362nd Drive
3.75	*5100*		0.05 mile east of 362nd Drive
5.07	*4000*		0.10 mile west of Bornstedt Road
5.29	*6300*		0.10 mile south of Dubarko Road
5.50	*5700*		0.11 mile north of Dubarko Road
5.83	*7900*		0.05 mile south of Mt. Hood Highway (US26-Eastbound)
5.92	*4900*		0.02 mile south of Mt. Hood Highway (US26-Westbound)
			TIMBERLINE HIGHWAY NO. 173
			Milepoint indicates distance from Timberline Lodge
5.45	*1700*	*	Timberline Automatic Traffic Recorder, Sta. 03-008, 0.04 mile north of Mt. Hood Highway No. 26 (US26)
			CLACKAMAS-BORING HIGHWAY NO. 174
			Milepoint indicates distance from Clackamas Highway (OR224), at Rock Creek Corner
0.30	*16600*		0.27 mile east of Clackamas Highway (OR224)
1.44	*14300*		0.03 mile west of S.E. Tong Road
2.44	*13900*		0.06 mile west of S.E. Sunnyside Road
2.59	*19000*		0.02 mile west of S.E. Foster Road
2.63	*21700*		0.02 mile east of S.E. Foster Road
3.72	*18200*		0.02 mile east of S.E. 222nd Drive
4.67	*16800*		0.02 mile west of S.E. 242nd Drive

Milepoint	2015 AADT All Vehicles	ATR AVC	Location Description
			CLACKAMAS-BORING HIGHWAY NO. 174 (Continued)
5.71	*12500*		0.02 mile east of connection to S.E. 257th Avenue
6.88	*14500*		0.02 mile south of S.E. Wally Road
7.10	*10300*		0.03 mile east of S.E. 282nd Avenue
8.27	*10000*		0.10 mile west of Mt. Hood Highway (US26), eastbound onramp
			EDDYVILLE-BLODGETT HIGHWAY NO. 180
			Milepoint indicates distance from Corvallis - Newport Highway (US20), near Eddyville
0.02	*130*		0.02 mile east of Corvallis-Newport Highway (US20)
3.86	*60*		0.02 mile east of Hutchcroft Road
6.10	*50*		0.04 mile east of Norton Peak Lookout Road
11.55	*120*		0.15 mile west of Logsden Road
12.53	*320*		Lincoln-Benton County Line
14.16	*360*		0.02 mile north of Summit Street
14.36	*420*		0.02 mile north of Mary's River Road
14.70	*430*		On Marys River Bridge
19.00	*550*		0.18 mile north of Corvallis-Newport Highway (US20)
			SILETZ HIGHWAY NO. 181
			Milepoint indicates distance from Oregon Coast Highway (US101), at Kernville
-0.11	*1000*		0.10 mile east of Oregon Coast Highway (US101)
1.21	*990*		0.21 mile east of Gorton Road
2.44	*690*		At National Forest Boundary
4.25	*530*		0.02 mile west of Siletz Street
5.69	*380*		0.20 mile east of Euchre Mountain Road
7.95	*330*		0.10 mile east of S. Siletz River Drive
13.67	*280*		0.02 mile south of Mowery's Landing Road
17.47	*510*		At Chitwood Creek
20.66	*660*		At Siletz River, on Ojalla Bridge
21.13	*720*		0.02 mile south of Ojalla Road
23.48	*1000*		North city limits of Siletz
23.74	*3000*		0.02 mile north of Metcalf Road
23.77	*2400*		0.01 mile south of Metcalf Road
23.80	*4700*		0.01 mile north of W. Buford Avenue
23.83	*4400*		0.02 mile south of W. Buford Avenue
24.10	*4100*		South city limits of Siletz
27.40	*4100*		0.04 mile north of Little Depot Creek
31.18	*4600*		0.06 mile north of Corvallis-Newport Highway (US20)
			DALLAS-RICKREALL HIGHWAY NO. 189
			Milepoint indicates distance from Kings Valley Highway (OR223), in Dallas
0.05	*16700*		0.05 mile east of Kings Valley Highway (OR223)
0.34	*13000*		0.02 mile west of Polk Station Road
0.62	*11900*		0.02 mile east of La Creole Drive
1.05	*12200*		0.02 mile west of Oak Villa Road
1.57	*13200*		0.02 mile east of Fir Villa Road
2.66	*13600*		0.02 mile west of Bowersville Road
3.15	*12700*		0.10 mile west of Rickreall Road
3.37	*10300*		0.12 mile east of Rickreall Road

Milepoint	2015 AADT All Vehicles	ATR AVC	Location Description
			KINGS VALLEY HIGHWAY NO. 191
			Milepoint indicates distance from Willamina - Salem Highway (OR22), at Polk Station
0.10	*3200*		0.10 mile south of Willamina-Salem Highway (OR22)
0.60	*3400*		0.10 mile south of Fir Villa Road
1.91	*3200*		North city limits of Dallas, 0.22 mile northeast of Polk Station Road
2.15	*3300*		0.02 mile southwest of Polk Station Road
2.58	*8600*		0.05 mile north of Dallas-Rickreall Highway (OR223)
2.70	*14800*		0.07 mile south of Dallas-Rickreall Highway (OR223)
			SOUTHBOUND - ONE-WAY TRAFFIC
			On Main Street
3.07	*7700*		0.02 mile north of Academy Street
3.11	*7800*		0.02 mile south of Academy Street
3.24	*7400*		0.02 mile north of Mill Street
3.31	*6600*		0.02 mile north of Court Street
3.35	*6200*		0.02 mile south of Court Street
			NORTHBOUND - ONE-WAY TRAFFIC
			On Jefferson Street
3.05	*8900*		0.02 mile north of Academy Street
3.09	*8200*		0.02 mile south of Academy Street
3.21	*7600*		0.02 mile north of Mill Street
3.28	*5600*		0.02 mile north of Court Street
3.36	*5600*		0.02 mile north of Washington Street
			On Washington Street
3.42	*9900*		0.02 mile west of Main Street
			RESUME TWO-WAY TRAFFIC
3.43	*11200*		0.02 mile east of Main Street
3.54	*9100*		0.02 mile east of Levens Street
3.58	*10000*		0.02 mile west of Levens Street
3.75	*9100*		0.02 mile east of Fairview Avenue
			On Fairview Avenue
3.88	*8400*		0.02 mile south of Clay Street
4.13	*6700*		0.02 mile south of Birch Street
4.56	*3900*		South city limits of Dallas
5.44	*3700*		0.02 mile south of Liberty Road
7.32	*3700*		0.02 mile north of Cooper Hollow Road
8.40	*2800*		0.02 mile north of Strong Road
8.93	*2700*		0.05 mile north of Falls City Road
9.03	*1800*		0.05 mile south of Falls City Road
9.90	*1800*		0.05 mile north of Monmouth Highway
10.00	*1400*		0.05 mile south of Monmouth Highway
10.96	*660*		0.02 mile south of Gardner Road
12.63	*620*		0.02 mile south of McTimmonds Road
14.68	*550*		0.02 mile south of Fir Grove Road
16.81	*680*		0.02 mile south of Maple Grove Road
17.55	*630*		0.11 mile south of Pedee
21.57	*500*		Polk-Benton County Line

Milepoint	2015 AADT All Vehicles	ATR AVC	Location Description
			KINGS VALLEY HIGHWAY NO. 191 (Continued)
23.54	*590*		0.02 mile north of Maxfield Creek Road
23.58	*810*		0.02 mile south of Maxfield Creek Road
26.43	*1100*	*	Kings Valley Automatic Traffic Recorder, Sta. 02-005, 1.41 miles south of Hoskins-Summit Road
30.70	*1400*		0.02 mile south of Priest Road
31.35	*1700*		0.05 mile north of Corvallis-Newport Highway (US20)
			INDEPENDENCE HIGHWAY NO. 193
			Milepoint indicates distance from Willamina - Salem Highway (OR22), near Brunks Corner
0.06	*7300*		0.06 mile south of Willamina-Salem Highway (OR22)
3.13	*7600*		0.02 mile south of Greenwood Road
5.20	*6400*		0.02 mile south of Hanna Road
5.91	*6200*		0.02 mile north of N. Grand Street
6.33	*7700*		0.01 mile north of Monmouth-Independence Highway (OR51)
			MONMOUTH HIGHWAY NO. 194
			Milepoint indicates distance from Kings Valley Highway (OR223), near Bridgeport
0.02	*840*		0.02 mile east of Kings Valley Highway (OR223)
1.28	*750*		0.30 mile east of Smith Road
2.43	*990*		0.02 mile east of Cooper Hollow Road
4.73	*1200*		0.02 mile east of Fishback Hill Road
6.44	*1200*		South city limits of Monmouth
7.00	*1500*		0.02 mile south of Main Street
			On Main Street
7.04	*2600*		0.02 mile east of Whitman Street
7.15	*3100*		0.02 mile west of Monmouth Avenue
7.19	*5600*		0.02 mile east of Monmouth Avenue
7.34	*7200*		0.02 mile east of Knox Street
7.54	*8500*		0.02 mile west of Pacific Highway West (OR99W)
			TERRITORIAL HIGHWAY NO. 200
			Milepoint indicates distance from Pacific Highway West (OR99W), in Monroe
0.04	*2000*		0.07 mile south of Pacific Highway West (OR99W)
0.23	*1600*		South city limits of Monroe
2.03	*1500*		Benton-Lane County Line
4.41	*1500*		0.02 mile south of Ferguson Road
8.60	*2000*		0.02 mile north of Mapleton-Junction City Highway (OR36)
10.28	*570*		0.20 mile south of Mapleton-Junction City Highway (OR36)
13.54	*1800*	*	Fern Ridge Automatic Traffic Recorder, Sta. 20-023, 3.46 miles south of Mapleton-Junction City Highway No. 229 (OR36)
14.19	*1500*		0.02 mile south of Krugur Park Road
14.74	*3800*		0.02 mile south of Lawrence Road
16.42	*3800*		0.02 mile south of Arnold Lane
18.45	*5000*		0.02 mile north of Warthen Road
18.68	*7200*		0.02 mile north of Suttle Road
19.51	*8900*		0.02 mile south of Florence-Eugene Highway (OR126)
19.72	*8100*		0.02 mile south of Broadway Avenue
19.89	*6700*		0.02 mile south of Hunter Road
20.10	*6500*		0.02 mile north of W. Bolton Hill Road
20.14	*5800*		0.02 mile south of W. Bolton Hill Road

Milepoint	2015 AADT All Vehicles	ATR AVC	Location Description
			TERRITORIAL HIGHWAY NO. 200 (Continued)
20.70	*2200*		0.02 mile south of Perkins Road
24.11	*1200*		0.02 mile north of Vaughn Road
24.15	*1600*		0.02 mile south of Vaughn Road
25.15	*1600*		0.10 mile south of Crow Road
25.49	*1100*		On Coyote Creek Bridge
27.37	*910*		0.02 mile south of Doane Road
28.74	*860*		0.02 mile south of Briggs Hill Road
30.49	*840*		0.02 mile south of Powell Road
32.02	*910*		0.04 mile west of Lorane Highway at Gillespie Corners
32.08	*1600*		0.02 mile south of Lorane Highway at Gillespie Corners
37.75	*1200*		0.02 mile north of Cottage Grove-Lorane Road
37.79	*1100*		0.02 mile south of Cottage Grove-Lorane Road
37.89	*800*		0.02 mile south of Siuslaw River Road
40.43	*500*		0.02 mile south of Gowdyville Road
42.08	*470*		Lane-Douglas County Line
			ALSEA-DEADWOOD HIGHWAY NO. 201
			Milepoint indicates distance from Alsea Highway (OR34), at Alsea
0.02	*630*		0.02 mile south of Alsea Highway (OR34)
0.93	*570*		0.02 mile north of South Fork Road
1.11	*480*		0.16 mile south of South Fork Road on South Fork Alsea River Bridge
1.33	*360*		0.02 mile south of Overman Road
2.55	*250*		0.02 mile south of Fudge Road
3.73	*180*		0.02 mile south of Van Horn Road
6.31	*170*		At Little Lobster Summit
9.41	*140*		0.02 mile north of Hazel Glen Road
			CORVALLIS-LEBANON HIGHWAY NO. 210
			Milepoint indicates distance from Albany - Corvallis Highway (US20), in Corvallis
			EASTBOUND - ONE-WAY TRAFFIC
			On Van Buren Street
-0.08	*9600*		0.02 mile east of Pacific Highway West (OR99W-Southbound)
-0.03	*10900*		0.02 mile east of Pacific Highway West (OR99W-Northbound)
0.02	*13800*		0.02 mile east of Albany-Corvallis Highway (US20)
0.13	*9700*		East city limits of Corvallis, on Willamette River Bridge
			WESTBOUND - ONE-WAY TRAFFIC
			On Harrison Street
-0.08	*13200*		0.02 mile east of Pacific Highway West (OR99W-Southbound)
-0.04	*11300*		0.01 mile east of Pacific Highway West (OR99W-Northbound)
0.13	*10600*		East city limits of Corvallis, on Willamette River Bridge
			RESUME TWO-WAY TRAFFIC
0.36	*32500*		0.02 mile east of Corvallis-Newport Hwy No. 33 (OR34)
1.09	*31800*		0.10 mile west of Peoria Road
1.29	*28900*		0.10 mile east of Peoria Road
3.92	*29600*	*	Riverside Drive Automatic Traffic Recorder, Sta. 22-020, 0.89 mile east of Riverside Drive
5.38	*24900*		0.02 mile east of Oakville Road
7.15	*23200*		0.50 mile west of Albany-Junction City Highway (OR99E)

Milepoint	2015 AADT All Vehicles	ATR AVC	Location Description
			CORVALLIS-LEBANON HIGHWAY NO. 210 (Continued)
7.85	*21300*		0.20 mile east of Albany-Junction City Highway (OR99E)
9.74	*21700*		0.30 mile west of Pacific Highway (I-5)
10.24	*14700*		0.20 mile east of Pacific Highway (I-5)
10.79	*15600*		0.02 mile east of Seven Mile Lane
13.99	*18200*		0.02 mile west of Red Bridge Road
14.03	*16200*		0.02 mile east of Red Bridge Road
15.90	*6400*		0.02 mile east of Langmack Road
			West city limits of Lebanon
17.28	*5900*		0.02 mile east of 12th Street
17.44	*6600*		0.04 mile east of 10th Street
17.62	*6500*		0.02 mile west of 7th Street
17.78	*6300*		0.02 mile west of 5th Street
17.93	*6000*		0.02 mile west of S. 2nd Street
18.11	*3800*		0.02 mile west of Santiam Highway (US20)
			ALBANY-LYONS HIGHWAY NO. 211
			Milepoint indicates distance from Santiam Highway (US20), at Crabtree Corner
0.43	*5200*	*	Crabtree Automatic Traffic Recorder, Sta. 22-010, 0.43 mile east of Santiam Highway No. 16 (US20)
4.01	*4300*		0.02 mile east of Brewster Road
4.79	*3000*		0.10 mile north of Fish Hatchery Drive
			Equation: MP 4.31 BK = MP 4.70 AH
9.57	*3700*		0.02 mile north of S.W. 6th Avenue
9.67	*3800*		0.02 mile north of S.W. 4th Avenue
9.78	*5000*		0.02 mile south of S.E. 1st Avenue
9.82	*2000*		0.02 mile east of Main Street
9.88	*1900*		0.02 mile west of Birch Street
9.98	*1900*		East city limits of Scio, 0.08 mile east of S.E. Cedar Street
11.99	*1600*		0.02 mile west of Richardson Gap Road
16.49	*1200*		0.02 mile east of Camp Morrison Drive
18.68	*1400*		0.10 mile east of Kingston-Jordan Road
23.63	*1400*		0.02 mile west of road to N. McCully Mountain Road
			South city limits of Lyons
24.39	*1600*		0.02 mile south of Main Street
24.43	*4100*		0.02 mile west of 6th Street
25.45	*4500*		At the N. Santiam River Bridge
25.69	*3900*		0.02 mile south of North Santiam Highway (OR22)
			HALSEY-SWEET HOME HIGHWAY NO. 212
			Milepoint indicates distance from Albany - Junction City Highway (OR99E), in Halsey
0.02	*4200*		0.02 mile east of Albany-Junction City Highway (OR99E)
1.45	*4400*		0.02 mile west of Bond Road
2.30	*5200*		0.10 mile west of Pacific Highway (I-5)
2.50	*6700*		0.10 mile east of Pacific Highway (I-5)
4.71	*4200*		0.02 mile east of Fisher Road
			West city limits of Brownsville
6.14	*4400*		0.02 mile west of Washburn Street
6.21	*5300*		0.02 mile west of Main Street

Milepoint	2015 AADT All Vehicles	ATR AVC	Location Description
			HALSEY-SWEET HOME HIGHWAY NO. 212 (Continued)
6.24	*3600*		0.01 mile east of Main Street
6.56	*3100*		0.07 mile east of Moyer Street
6.60	*3000*		0.02 mile east of Hume Street
8.30	*2700*		0.02 mile east of Courtney Creek Road
13.57	*3300*		0.02 mile east of Brush Creek Road
16.64	*3400*		0.10 mile west of Upper Calapooia Drive
16.76	*3800*		0.02 mile east of Upper Calapooia Drive
18.86	*4100*		0.02 mile north of Greenville Road
			West city limits of Sweet Home
20.61	*5100*		0.02 mile east Fern Ridge Road
21.02	*5700*		0.02 mile west of 1st Avenue
21.16	*6000*		0.02 mile east of 3rd Avenue
21.36	*4800*		0.02 mile west of Long Street
21.39	*7100*		0.01 mile southwest of Santiam Highway (US20)
			CLEAR LAKE-BELKNAP SPRINGS HIGHWAY NO. 215
			Milepoint indicates distance from Santiam Highway (US20), west of Santiam Junction
0.10	*1800*		0.10 mile south of Santiam Highway (US20)
			Linn - Lane County Line, MP 13.02
19.71	*2100*		0.10 mile north of McKenzie Highway (OR126)
			SPRINGFIELD-CRESWELL HIGHWAY NO. 222
			Milepoint indicates distance from McKenzie Highway (OR126 Bus.), in Springfield
5.20	*4500*		On Middle Fork Willamette River (Jasper Bridge)
7.98	*2800*		0.02 mile north of Willamette Highway (OR58)
11.65	*2000*		0.08 mile north of N. Rodgers Road
12.84	*2600*		0.02 mile west of Bear Creek Road
13.88	*3700*		0.02 mile west of Dale Kuni Road
14.39	*7300*		0.20 mile east of Pacific Highway (I-5)
14.83	*11600*		0.05 mile east of Goshen-Divide Highway (OR99)
			MCVAY HIGHWAY NO. 225
			Milepoint indicates distance from McKenzie Highway (OR126 Bus.), west of Springfield
1.01	*10900*		At McVay Overcrossing (SPRR)
1.75	*14600*		0.20 mile south of Pacific Highway (I-5) Overcrossing
2.17	*13400*		0.02 mile north of 30th Avenue
			GOSHEN-DIVIDE HIGHWAY NO. 226
			Milepoint indicates distance from Willamette Highway (OR58), at Goshen
0.18	*5000*		0.02 mile west of 1st Street on Goshen Avenue
0.25	*6200*		0.02 mile south of Goshen Avenue
0.41	*6100*		0.02 mile south of "B" Street
0.57	*5900*		0.02 mile south of "D" Street
2.08	*4000*		0.05 mile north of connection to Pacific Highway (I-5) Frontage Road
2.27	*3700*		0.02 mile south of Dillard Road
5.39	*2800*		0.24 mile south of W. Martin Road
5.69	*5100*		0.05 mile north of Springfield-Creswell Highway
5.76	*14700*		0.02 mile west of Springfield-Creswell Highway
5.80	*5000*		0.02 mile south of Oregon Avenue

Milepoint	2015 AADT All Vehicles	ATR AVC	Location Description
			GOSHEN-DIVIDE HIGHWAY NO. 226 (Continued)
5.85	*3500*		0.01 mile south of "C" Avenue
6.53	*4300*		0.02 mile north of Market Road
6.57	*3600*		0.02 mile south of Market Road
8.69	*2700*		0.02 mile north of Tate Road
8.73	*2900*		0.02 mile south of Tate Road
10.38	*2600*		0.02 mile south of Lynx Hollow Road
10.70	*3000*		0.02 mile south of Davison Road at Walker
11.99	*3200*		0.02 mile north of Saginaw East Road
12.03	*3300*		0.02 mile south of Saginaw East Road
13.79	*3000*		on Coast Fork Willamette River Bridge
14.05	*4400*		0.02 mile north of connection to Pacific Highway (I-5)
14.11	*10700*		0.04 mile south of connection to Pacific Highway (I-5)
14.40	*7600*		0.02 mile north of Thayer Avenue
14.68	*7600*		0.02 mile north of Whiteaker Avenue
14.77	*8300*		0.02 mile north of Main Street
14.81	*8700*		0.02 mile south of Main Street
14.86	*7200*		0.02 mile south of Washington Street
15.09	*6500*		0.02 mile south of 6th Street
15.32	*6000*		South city limits of Cottage Grove, 0.04 mile north of Harrison Avenue
15.46	*4900*		0.10 mile south of Harrison Avenue
16.02	*3400*		0.20 mile south of South River Road
16.82	*3300*		0.02 mile south of Dugan Lane
17.32	*2900*		0.02 mile south of Latham Road
19.55	*1700*		0.39 mile north of Pacific Highway (I-5)
			EUGENE-SPRINGFIELD HIGHWAY NO. 227
			Milepoint indicates distance from Pacific Highway West (OR99/OR126 Bus), in Eugene
0.31	*58500*		0.10 mile north of connection from W. 6th Avenue (OR99/OR126 Bus.-Westbound)
1.29	*58100*		0.40 mile east of Delta Highway Interchange
2.82	*61500*	*	Willakenzie Automatic Traffic Recorder, Sta. 20-008, 0.66 mile west of Pacific Highway No. 1 (I-5) in Eugene
4.08	*67300*		0.60 mile east of Pacific Highway (I-5) Interchange
5.17	*62700*		0.50 mile east of Springfield Highway Interchange (OR528)
6.59	*43800*		0.50 mile east of Mohawk Boulevard Interchange
8.66	*32000*	*	EastSpringfield Automatic Traffic Recorder, Sta. 20-027, 0.39 mile north of 52nd Street
9.76	*20900*		0.20 mile north of McKenzie Highway (OR126 Bus.)
			SPRINGFIELD HIGHWAY NO. 228
			Milepoint indicates distance from Eugene - Springfield Highway (OR126), in Springfield
0.50	*19200*		0.50 mile south of Eugene-Springfield Highway (OR126)
0.74	*13200*		0.10 mile south of Centennial Boulevard
			SOUTHBOUND - ONE-WAY TRAFFIC
			On Pioneer Parkway West
1.15	*6200*		0.02 mile south of "D" Street
1.35	*5200*		0.02 mile north of McKenzie Highway (OR126 Bus.-Westbound)
1.39	*3300*		0.01 mile north of McKenzie Highway (OR126 Bus.-Eastbound)
			NORTHBOUND - ONE-WAY TRAFFIC
			On Pioneer Parkway East

Milepoint	2015 AADT All Vehicles	ATR AVC	Location Description
			SPRINGFIELD HIGHWAY NO. 228 (Continued)
1.15	*6200*		0.02 mile south of "D" Street
1.35	*5100*		0.02 mile north of McKenzie Highway (OR126 Bus.-Westbound)
1.39	*3500*		0.01 mile north of McKenzie Highway (OR126 Bus.-Eastbound)
			MAPLETON-JUNCTION CITY HIGHWAY NO. 229
			Milepoint indicates distance from Florence - Eugene Highway (OR126), at Mapleton
0.05	*960*		0.06 mile north of Florence-Eugene Highway (OR126)
3.35	*810*		0.02 mile northeast of North Fork Road
4.70	*740*		0.02 mile east of Thompson Creek Road
6.93	*670*		0.29 mile west of Village Loop Road
7.24	*630*		0.02 mile east of Village Loop Road
7.95	*620*		0.05 mile east of First Street at Swisshome
8.37	*530*		0.02 mile west of Stagecoach Road
8.44	*490*		0.05 mile east of Stagecoach Road
10.60	*400*		0.02 mile east of Indian Creek Road
13.23	*370*		0.02 mile west of Lower Deadwood Creek Road
16.41	*290*		On Chappell Creek Bridge
18.33	*280*		On Wheeler Creek Bridge
19.77	*310*		0.02 mile east of road to Windy Peak Lookout
22.74	*400*		0.02 mile east of State Forest Road
26.09	*450*		0.02 mile west of Little Lake Road
26.13	*490*		0.02 mile north of Little Lake Road
28.41	*650*		0.02 mile north of Rust Road
29.38	*780*		0.02 mile east of Jay Road
30.50	*880*		At Blachly
31.40	*920*		0.02 mile east of Horton Road
33.99	*930*		0.02 mile west of entrance to Blachly Forest Wayside
38.08	*1100*		0.02 mile west of Alderwood Drive (Hall Road)
41.04	*1900*	*	Goldson Automatic Traffic Recorder, Sta. 20-004, 2.36 miles southwest of Goldson Road
45.93	*1600*		0.02 mile west of Territorial Highway
46.10	*2200*		0.02 mile east of Allen and Bales Road (Valley View Drive)
47.43	*3000*		0.02 mile east of Territorial Highway
47.81	*3500*		on Long Tom River Bridge
49.66	*3700*		0.02 mile east of Alvadore Road
51.49	*3700*		0.10 mile west of Pacific Highway West (OR99)
			ELKTON-SUTHERLIN HIGHWAY NO. 231
			Milepoint indicates distance from Umpqua Highway (OR38), in Elkton
0.02	*2100*		0.02 mile south of Umpqua Highway (OR38)
0.11	*2000*		0.02 mile south of Azalea Drive, south city limits of Elkton
0.21	*1800*		0.02 mile south of Mehl Creek Road
1.68	*1600*		0.01 mile south of Wells Road
3.82	*1600*		On Smith Bridge (Umpqua River)
6.20	*1500*		0.02 mile north of Bullock Road
6.32	*1500*		On Kellogg Bridge(Umpqua River)
6.48	*1500*		0.02 mile south of Madison Road
13.27	*1700*		0.02 mile north of Bullock Bridge Road

Milepoint	2015 AADT All Vehicles	ATR AVC	Location Description
			ELKTON-SUTHERLIN HIGHWAY NO. 231 (Continued)
13.31	*2000*		0.02 mile south of Bullock Bridge Road
13.73	*1900*		0.04 mile southeast of Tyee Road
16.79	*2000*		0.02 mile southeast of Green Valley Road
21.47	*2300*		0.02 mile north of Rolling Ridge Road
22.10	*3000*		On Rochester Bridge (Calapooya Creek)
22.81	*3300*		0.02 mile southeast of Stearns Lane
23.53	*3400*		0.36 mile northwest of Fort McKay Road
23.91	*7700*		0.02 mile east of Fort McKay Road
24.11	*11100*		0.10 mile west of Pacific Highway (I-5)
24.39	*10900*		0.18 mile east of Pacific Highway (I-5)
24.50	*13200*		0.03 mile east of N.W. Comstock Road
24.98	*11200*		0.02 mile east of N.W. Sherman Street
25.10	*11100*		0.02 mile east of N.W. Ash Street
25.37	*11100*		0.02 mile west of N.W. Calapooya Street
			WEST DIAMOND LAKE HIGHWAY NO. 233
			Milepoint indicates distance from Crater Lake Highway (OR62), north of Union Creek
0.02	*700*		0.02 mile northeast of Crater Lake Highway (OR62)
5.86	*690*		0.15 mile south of County Line Road
23.78	*830*		0.02 mile west of North Umpqua Highway (OR138)
			CAPE ARAGO HIGHWAY NO. 240
			Milepoint indicates distance from Oregon Coast Highway (US101) in North Bend
			On Virginia Avenue
-0.03	*5300*		0.02 mile west of Sheridan Avenue, Oregon Coast Highway (US101-Northbound)
0.02	*9600*		0.02 mile west of Sherman Avenue, Oregon Coast Highway (US101-Southbound)
0.09	*11400*		0.02 mile east of McPherson Avenue
0.18	*14200*		0.02 mile west of Meade Avenue
0.42	*13800*		On Pony Creek Bridge
			On Broadway Street
0.75	*11900*		0.02 mile east of Broadway
0.79	*9000*		0.02 mile south of Virginia Avenue on Broadway
1.29	*11000*		0.02 mile north of 16th Street
			On Newmark Avenue
1.33	*11900*		0.02 mile south of 16th Street
2.10	*15800*		0.02 mile east of S. Oak Street
2.22	*16100*		0.02 mile east of Fir Street
			MP 2.24 to MP 4.49 Transferred to the City of Coos Bay
4.49	*7900*		South city limits of Coos Bay
5.09	*7800*		0.02 mile south of Spaw Lane
5.95	*6600*		0.02 mile south of Tarheel Lane
7.03	*5700*		0.02 mile north of Henderson Lane
7.52	*6100*		0.02 mile north of Wilshire Boulevard
8.11	*5300*		0.02 mile west of Libby Lane
8.47	*5300*		0.02 mile east of Boat Basin Road at Charleston
8.76	*2400*		0.02 mile west of Shore Edge Drive
8.99	*2500*		0.02 mile west of Walker Road

Milepoint	2015 AADT All Vehicles	ATR AVC	Location Description
			CAPE ARAGO HIGHWAY NO. 240 (Continued)
9.78	*2200*		0.50 mile west of Coos Head Road
			COOS RIVER HIGHWAY NO. 241
			Milepoint indicates distance from Oregon Coast Highway (US101), at Bunker Hill
0.10	*8400*		0.02 mile west of Edwards Road
0.51	*8500*		On Isthmus Slough Bridge
			MP 0.72 to MP 2.23 Transferred to the City of Coos Bay
2.31	*2900*		0.02 mile west of Catching Slough Road
3.37	*2300*		0.02 mile west of South Fork Coos River Road
3.73	*1600*		On Coos River (Chandler Bridge)
3.91	*900*		0.02 mile east of East Bay Drive
7.33	*670*		On Mart Davis Creek Bridge
14.07	*650*		On Millicoma River (Allegany Bridge)
14.21	*330*		0.05 mile east of West Fork Millicoma Road at Allegany
15.10	*360*		0.20 mile east of Marlow Creek
19.13	*400*		0.02 mile west of East Fork Millicoma Road
			POWERS HIGHWAY NO. 242
			***Milepoint indicates distance from Coos Bay - Roseburg Highway (OR42), south of Myrtle* Point**
0.30	*1800*		0.30 mile south of Coos Bay-Roseburg Highway (OR42)
2.43	*1300*		0.02 mile north of Dement Creek Road
2.47	*1100*		0.02 mile south of Dement Creek Road
3.54	*1100*		On Robbins Creek Bridge
9.73	*910*		0.02 mile south of Gaylord Road
10.73	*860*		0.12 mile south of Yellow Creek Road
17.14	*800*		On South Fork Coquille River (White Bridge)
17.86	*1200*		0.02 mile south of Alder Street
18.22	*1700*		On Coquille River (Powers Bridge)
18.38	*1400*		0.02 mile south of Spruce Street
18.56	*980*		0.02 mile west of 2nd Avenue
18.70	*900*		0.02 mile west of 4th Avenue
18.74	*830*		0.02 mile south of Poplar Street on 4th Avenue
18.89	*720*		0.10 mile south of Hemlock Street
			COQUILLE-BANDON HIGHWAY NO. 244
			Milepoint indicates distance from Oregon Coast Highway (US101), in Bandon
0.04	*5100*		0.03 mile east of Oregon Coast Highway (US101)
0.19	*3000*		0.02 mile east of Ohio Street, east city limits of Bandon
1.57	*2100*		0.02 mile west of Prosper Junction Road
1.61	*1400*		0.02 mile east of Prosper Junction Road
3.12	*1000*		0.02 mile east of Parkersburg Road
7.24	*860*		0.02 mile east of Myrtle Point-Lampa Road
10.80	*890*		0.05 mile south of Riverton Road
11.14	*970*		0.02 mile north of Main Street at Riverton
11.23	*1000*		0.02 mile north of Myrtle Street
14.69	*1300*		0.02 mile west of Fat Elk Road
14.73	*1500*		0.02 mile east of Fat Elk Road
16.50	*1600*		0.10 mile west of Fishtrap Road

Milepoint	2015 AADT All Vehicles	ATR AVC	Location Description
			COQUILLE-BANDON HIGHWAY NO. 244 (Continued)
16.78	*2400*		South city limits of Coquille on Coquille River Bridge
16.89	*3000*		0.01 mile west of Coos Bay-Roseburg Highway (OR42)
			CAPE BLANCO HIGHWAY NO. 250
			Milepoint indicates distance from Cape Blanco Lighthouse Parking Area
5.28	*520*		0.15 mile west of Dewey Road
5.55	*510*		0.02 mile west of Oregon Coast Highway (US101)
			PORT ORFORD HIGHWAY NO. 251
			Milepoint indicates distance from Coast Guard Station Gate
0.02	*130*		0.02 mile east of Coast Guard Station
0.31	*240*		0.02 mile west of Spy Glass Hill Road
0.60	*260*		0.02 mile south of 9th Street
0.64	*360*		0.02 mile east of Arizona Street
0.74	*380*		0.02 mile west of Oregon Coast Highway (US101)
			CARPENTERVILLE HIGHWAY NO. 255
			Milepoint indicates distance from Washington - Oregon State Line
334.91	*90*		0.04 mile east of Oregon Coast Hwy, (US101) at the entrance to Cape Sebastian State Park
339.55	*170*		0.02 mile south of Pistol River Loop
341.24	*200*		0.02 mile east of Oregon Coast Hwy (US101)
343.44	*60*		0.02 mile east of Mack Arch Road, (US101) connection
349.16	*60*		0.10 mile south of S. Fork Pistol River Road at Carpenterville
356.90	*150*		0.02 mile south of Cape Ferrelo Road
361.98	*860*		0.02 mile north of Rainbow Rock Road
362.17	*2100*		0.10 mile northeast of Oregon Coast Hwy (US101)
			ROGUE RIVER LOOP HIGHWAY NO. 260
			Milepoint indicates distance from Redwood Highway, 6th Street, in Grants Pass
1.32	*4100*		0.02 mile south of Upper River Road
1.68	*5700*		0.02 mile south of S.W. Bridge Street
1.86	*3600*		0.07 mile west of Lincoln Road
2.10	*2700*		0.02 mile west of Roguelea Lane
2.41	*2100*		0.02 mile west of Summer Lane
4.52	*1100*		0.01 mile east of Sycamore Drive
5.73	*740*		0.02 mile east of Upper River Road
5.85	*1900*		0.10 mile west of Upper River Road
8.42	*880*		0.02 mile north of Gunnell Road
17.74	*1200*		0.10 mile south of Limpy Creek Road
20.11	*1700*		0.02 mile northwest of Marcy Loop Road
22.19	*2300*		0.05 mile north of Redwood Highway (US199)
			LAKE OF THE WOODS HIGHWAY NO. 270
			Milepoint indicates distance from Crater Lake Highway (OR62), south of White City
-7.97	*6100*		0.10 mile northwest of Dean Creek Frontage Road
-6.88	*5300*		0.05 mile north of Blackwell Road
-5.23	*5000*		0.05 mile east of High Banks Road
-3.60	*3700*		0.05 mile east of W. Antelope Road
-2.67	*3700*		0.05 mile west of Pacific Avenue
			MP -2.71 to MP -2.55 Under Jurisdiction of Jackson County

Milepoint	2015 AADT All Vehicles	ATR AVC	Location Description
			LAKE OF THE WOODS HIGHWAY NO. 270 (Continued)
-2.50	*3600*		0.12 mile east of south leg of Pacific Avenue
-1.90	*3500*		0.05 mile east of 5th Street
-1.59	*3700*		0.05 mile east of 8th Street
-1.21	*3900*		0.05 mile west of Agate Road
-0.55	*3400*		0.05 mile north of Antelope Road
-0.25	*5000*		0.05 mile north of Leigh Way
-0.05	*3500*		0.05 mile west of Crater Lake Highway No. 22 (OR62)
0.12	*6300*		0.12 mile east of Crater Lake Highway (OR62)
2.31	*6500*		0.02 mile east of Kershaw Road
3.69	*3800*		0.10 mile east of Riley Road
7.96	*3500*		0.02 mile southwest of Brownsboro-Eagle Point Road
12.46	*3200*		0.10 mile west of Lake Creek Loop (west junction)
14.74	*3000*		0.02 mile west of Lake Creek Loop (east junction)
16.03	*3000*	*	Lake of the Woods Automatic Traffic Recorder, Sta. 15-020, 1.27 miles east of Lake Creek Loop (east junction)
30.42	*2800*		0.01 mile west of road to Fish Lake Resort
			Jackson - Klamath County Line, MP 32.25
37.60	*2900*		0.10 mile west of Dead Indian Memorial Road
44.42	*2800*		0.10 mile east of Rocky Point Road
50.39	*2800*		0.02 mile east of road to Aspen Creek Trail
61.58	*2900*		0.10 mile west of Running Y Road
68.74	*2000*		0.02 mile north of Green Springs Highway (OR66)
			SAMS VALLEY HIGHWAY NO. 271
			Milepoint indicates distance from Rogue River Highway (OR99), at Rock Point Interchange
-0.20	*2400*		0.10 mile east of Rogue River Highway (OR99)
0.09	*2200*		On Rogue River (Rock Point Bridge)
0.19	*2500*		0.02 mile east of North River Road
0.80	*2800*		On Sardine Creek Bridge
			On 2nd Avenue
1.55	*3000*		0.03 mile east of Kenneth Way
2.14	*4200*		0.02 mile west of Gustaf Street
2.34	*4600*		0.02 mile west of Dardanelles Street and Gold Hill Spur (OR99)
			On 4th Street
2.38	*3300*		0.02 mile north of 2nd Avenue and Gold Hill Spur (OR99)
			On 4th Avenue
2.46	*2700*		0.02 mile east of Dardanelles Street
2.60	*2600*		0.02 mile east of Beeman Street
			North city limits of Gold Hill
4.76	*2400*		0.05 mile west of road to Gold Nugget Wayside
7.24	*2200*		0.02 mile southwest of Ramsey Road
7.28	*2000*		0.02 mile east of Ramsey Road
10.58	*3100*		0.10 mile west of Table Rock Road
10.83	*2600*		0.15 mile east of Table Rock Road
17.38	*3200*		0.10 mile west of Crater Lake Highway (OR62)

Milepoint	2015 AADT All Vehicles	ATR AVC	Location Description
			JACKSONVILLE HIGHWAY NO. 272
			Milepoint indicates distance from Redwood Highway (US199), in Grants Pass
0.20	*26100*		South city limits of Grants Pass, south of Redwood Highway (US199), and Rogue River Highway (OR99)
0.24	*16600*		0.02 mile south of Union Avenue
0.85	*14800*		0.05 mile north of W. Harbeck Road
1.51	*14500*		0.02 mile north of New Hope Road
1.55	*10600*		0.02 mile south of New Hope Road
2.86	*7500*		0.02 mile south of Espey Road
5.20	*6600*		0.02 mile south of Cloverlawn Drive
6.08	*6000*		0.02 mile south of N. Applegate Road
7.20	*4200*		0.02 mile west of Grays Creek Road
9.76	*3400*		At Johnson Creek, 0.07 mile east of Crystal Drive
11.93	*1700*		0.10 mile east of Water Gap Road
			Josephine - Jackson County Line, MP 13.79
13.88	*2100*		0.10 mile east of Williams Highway
18.02	*2700*		0.02 mile east of Thompson Creek Road
24.10	*2800*		0.02 mile west of Hamilton Road
24.94	*3200*	*	Ruch Automatic Traffic Recorder, Sta. 15-011, 0.68 mile west of Applegate Road at Ruch
25.64	*5200*		0.02 mile east of Applegate Road
30.50	*5300*		0.02 mile east of Cady Road
32.41	*5800*		0.03 mile west of Mary Ann Drive, west city limits of Jacksonville
33.21	*6500*		0.02 mile west of Oregon Street
33.25	*7200*		0.02 mile east of Oregon Street
33.36	*8300*		0.02 mile west of 5th Street
33.40	*6400*		0.02 mile north of California Street
33.60	*8300*		0.02 mile north of "F" Street
			North city limits of Jacksonville
34.82	*9300*		0.05 mile south of W. Main Street
34.97	*6100*		0.10 mile north of W. Main Street
36.22	*6100*		0.02 mile east of Hanley Street
37.76	*14200*		West Medford City Limits, 0.04 mile east Ross Lane N.
38.13	*15800*		0.05 mile east of Sage Road
38.44	*11800*		0.02 mile east of Central Avenue
			SISKIYOU HIGHWAY NO. 273
			Milepoint indicates distance from Green Springs Highway (OR66), southeast of Ashland
0.02	*630*		0.02 mile south of Green Springs Highway (OR66)
3.51	*320*		0.02 mile north of Steinman Drive
3.55	*230*		0.02 mile south of Steinman Drive
7.00	*470*		0.49 mile north of Mt. Ashland Ski Road
12.00	*40*		0.16 mile northeast of Pacific Highway (I-5)
			HOOD RIVER HIGHWAY NO. 281
			Milepoint indicates distance from Historic Columbia River Highway (US30), in Hood River
			On 13th Street
0.02	*12000*		0.02 mile south of Historic Columbia River Highway (US30)
0.31	*10900*		0.02 mile north of May Street
			SOUTHBOUND - ONE-WAY TRAFFIC

Milepoint	2015 AADT All Vehicles	ATR AVC	Location Description
			HOOD RIVER HIGHWAY NO. 281 (Continue)
			On 13th Street
0.35	*8900*		0.02 mile south of May Street
0.64	*9800*		0.02 mile north of Belmont Road
			NORTHBOUND - ONE-WAY TRAFFIC
			On May Street
0.35	*8000*		0.02 mile east of 13th Street
			On 12th Street
0.42	*9300*		0.02 mile south of May Street
0.70	*9900*		0.02 mile north of Belmont Road
			RESUME TWO-WAY TRAFFIC
0.81	*28500*		0.02 mile north of Nix Drive
1.19	*10200*		0.02 mile south of Brookside Drive, south city limits of Hood River
2.33	*7900*		0.02 mile north of Orchard Road
3.18	*8300*		0.05 mile south of Barrett Drive
4.16	*8000*		0.02 mile south of Portland Drive
5.11	*2400*		0.02 mile west of Odell Highway
7.38	*2600*		0.05 mile west of Summit Drive
11.42	*2500*		0.02 mile north of Lost Lake Road
14.23	*1900*		0.02 mile north of Alexander Drive
15.65	*1200*		0.02 mile north of Bassler Drive
16.75	*1700*		0.02 mile west of Clear Creek Road at Parkdale
16.81	*2400*		0.02 mile east of 2nd Street
17.18	*2400*		0.02 mile east of Allen Road
19.02	*1700*		0.05 mile west of Mt. Hood Highway (OR35)
			ODELL HIGHWAY NO. 282
			Milepoint indicates distance from Hood River Highway, north of Odell
0.02	*5100*		0.02 mile south of Hood River Highway
0.72	*4400*		0.02 mile south of Wy'East Road
1.78	*5200*		0.04 mile north of Summit Drive
1.84	*4600*		0.02 mile south of Summit Drive
2.25	*3400*		0.02 mile east of "A.G.A." Road
2.67	*3300*		0.05 mile north of Davis Road
2.74	*3900*		0.02 mile east of Davis Road
3.34	*4500*		0.11 mile west of Mt. Hood Highway No. 26 (OR35)
			SHERARS BRIDGE HIGHWAY NO. 290
			Milepoint indicates distance from The Dalles - California Highway (US197), at Tygh Valley
0.05	*210*		0.10 mile east of The Dalles-California Highway (US197)
4.72	*80*		0.02 mile east of Conroy Road
6.97	*80*		Railroad Undercrossing at Sherar Station
8.30	*80*		Wasco-Sherman County Line
16.06	*60*		0.02 mile west of Payne Road (East Jct.)
18.61	*70*		0.07 mile north of Finnegan Road (Ball Lane, South Jct.)
21.33	*60*		0.02 mile north of Davis Lane
24.76	*90*		0.02 mile east of Stradley Road
25.81	*110*		0.02 mile east of Finnegan Road

Milepoint	2015 AADT All Vehicles	ATR AVC	Location Description
			SHERARS BRIDGE HIGHWAY NO. 290 (Continued)
28.23	*130*		0.02 mile south of South Street
28.40	*140*		0.02 mile west of Sherman Highway (US97)
			SHANIKO-FOSSIL HIGHWAY NO. 291
			Milepoint indicates distance from Sherman Highway (US97), in Shaniko
0.03	*100*		0.03 mile south of Sherman Highway (US97)
0.56	*70*		South city limits of Shaniko, 0.46 mile south of 3rd Street
4.39	*60*		At the Summit, 0.66 mile south of Rooper Road
7.79	*70*		0.02 mile northwest of Union Street
7.95	*90*		0.01 mile north of Antelope Highway
			Equation: MP 8.04 BK = MP 8.11 AH
8.24	*150*		East city limits of Antelope
11.81	*110*		0.02 mile east of Cold Camp Road
			Equation: MP 17.11 BK = MP 17.21 AH
23.07	*130*		Wasco-Wheeler County Line
			Equation: MP 24.93 BK = MP 25.30 AH
33.83	*90*		0.01 mile west of Pine Creek Road
39.24	*110*		0.01 mile south of Cottonwood Creek Road
			Equation: MP 39.25 BK = MP 39.31 AH
			Equation: MP 40.61 BK = MP 40.91 AH
42.61	*160*		0.02 mile south of road to cemetery
42.74	*190*		South city limits of Fossil
42.97	*220*		0.02 mile south of John Day Highway (OR19)
			MOSIER-THE DALLES HIGHWAY NO. 292
			Milepoint indicates distance from Columbia River Highway (I-84), in Mosier
18.99	*6300*		0.25 mile east of connection to Columbia River Highway (I-84)
20.14	*5000*		0.10 mile west of The Dalles-California Highway (US197)
			ANTELOPE HIGHWAY NO. 293
			Milepoint indicates distance from The Dalles - California Highway (US97), at Willowdale
0.10	*180*		0.10 mile east of The Dalles-California Highway (US97)
0.89	*200*		0.10 mile east of connection to The Dalles-California Highway (US97)
8.28	*180*		0.02 mile west of Tub Springs Road
			Equation: MP 8.95 BK = MP Z8.86 AH
13.41	*170*		0.11 mile west of Shaniko-Fossil Highway (OR218)
			WASCO-HEPPNER HIGHWAY NO. 300
			Milepoint indicates distance from Old Sherman Highway, in Wasco
-1.67	*410*		0.30 mile east of Sherman Highway (US97)
-0.28	*420*		0.02 mile west of Clark Street
-0.11	*890*		0.02 mile north of Celilo-Wasco Highway (OR206)
-0.07	*1200*		0.02 mile south of Celilo-Wasco Highway (OR206)
0.02	*580*		0.02 mile east of Clark Street
0.58	*460*		East city limits of Wasco
0.88	*340*		0.02 mile southeast of Klondike Road
6.63	*370*		At Hay Canyon Bridge
9.40	*260*		0.02 mile west of Fairview Road
9.44	*270*		0.02 mile east of Fairview Road

Milepoint	2015 AADT All Vehicles	ATR AVC	Location Description
			WASCO-HEPPNER HIGHWAY NO. 300 (Continued)
14.95	*250*		Sherman-Gilliam County Line
24.37	*240*		0.02 mile east of Ajax Road
35.67	*300*		0.02 mile north of Ferry Canyon Road
36.08	*350*		0.15 mile northwest of Richmond Road
36.25	*400*		0.02 mile southeast of Richmond Road
40.15	*470*		West city limits of Condon
40.51	*650*		0.02 mile west of Lincoln Street
40.61	*770*		0.02 mile west of Oregon Street
40.66	*750*		0.02 mile west of John Day Highway (OR19)
40.92	*380*		0.04 mile east of John Day Highway (OR19)
41.00	*310*		Wasco-Heppner Hwy, 0.02 mile east of Ward Street
41.19	*200*		0.02 mile east of Jefferson Street
41.74	*180*	*	Condon Automatic Traffic Recorder, Sta. 11-004, 0.86 mile east of John Day Highway No. 5 (OR19)
45.58	*140*		0.02 mile west of Lonerock Highway
54.84	*50*		Gilliam-Morrow County Line
61.74	*60*		0.02 mile east of Ione-Gooseberry Road
73.31	*90*		0.02 mile west of Heppner-Spray Highway (OR207)
73.35	*270*		0.02 mile east of Heppner-Spray Highway (OR207)
78.25	*230*		0.02 mile southwest of Clarks Canyon Road
78.29	*240*		0.02 mile northeast of Clarks Canyon Road
82.38	*380*		0.02 mile north of Shobe Canyon Road
83.58	*910*		South city limits of Heppner
84.08	*1100*		0.04 mile south of Heppner Highway (OR74)
			CELILO-WASCO HIGHWAY NO. 301
			Milepoint indicates distance from Columbia River Highway (I-84), at Celilo
0.30	*730*		0.30 mile east of Columbia River Highway (I-84)
			Wasco - Sherman County Line, MP 2.92
4.78	*670*		0.02 mile southwest of Celilo-Wasco Highway Spur and Fulton Canyon Rd
4.82	*560*		0.02 mile southeast of Celilo-Wasco Highway Spur and Biggs-Rufus Highway
12.45	*540*		0.02 mile west of Van Gilder Road
14.53	*260*		0.20 mile west of Sherman Highway (US97)
15.07	*310*		West city limits of Wasco, 0.26 mile west of Church Street
15.55	*590*		0.02 mile west of Wasco-Heppner Highway (OR206)
			LEXINGTON-ECHO HIGHWAY NO. 320
			Milepoint indicates distance from Heppner Highway (OR74), in Lexington
0.02	*1000*		0.02 mile northeast of Heppner Highway (OR74)
0.08	*880*		0.02 mile northeast of East Street
0.25	*910*		North city limits of Lexington
2.35	*840*		0.02 mile south of Lexington Grange Road
2.48	*790*		0.11 mile east of Lexington Grange Road
3.89	*780*		0.02 mile north of Turner Lane
10.15	*730*		0.02 mile northeast of Kilkenney Road
13.62	*800*		0.10 mile southwest of Grieb Lane
19.48	*850*		On Butter Creek Bridge
19.89	*910*		0.13 mile west of Gordon Creek Road

Milepoint	2015 AADT All Vehicles	ATR AVC	Location Description
			LEXINGTON-ECHO HIGHWAY NO. 320 (Continued)
27.19	*1000*		0.05 mile south of Hermiston Highway (OR207)
27.29	*390*		0.05 mile east of Hermiston Highway (OR207)
34.40	*390*		0.02 mile west of Echo Meadows Road
34.44	*520*		0.02 mile east of Echo Meadows Road
35.49	*600*		0.02 mile east of Front Street
35.68	*790*		0.02 mile west of Thielson Street
35.72	*960*		0.02 mile north of Main Street
36.23	*1900*		0.90 mile south of Umatilla-Stanfield Highway (US395)
			HEPPNER-SPRAY HIGHWAY NO. 321
			Milepoint indicates distance from Wasco - Heppner Highway (OR206), at Ruggs
0.02	*260*		0.02 mile south of Wasco-Heppner Highway (OR206)
2.85	*230*		0.02 mile north of Porcupine Road
2.89	*190*		0.02 mile south of Porcupine Road
8.65	*230*		0.02 mile north of Tall Rock Road
11.46	*200*		0.02 mile south of Deadman Hill Road
14.80	*160*		0.02 mile south of Sunflower Flat Road
16.07	*150*		At Chapin Creek
19.45	*120*		0.01 mile south of Deadman Hill Road
24.65	*80*		Morrow-Wheeler County Line
36.87	*90*		0.68 mile south of Haystack Creek
40.86	*110*		0.10 mile north of John Day Highway (OR19)
			WESTON-ELGIN HIGHWAY NO. 330
			Milepoint indicates distance from Winn Road, northeast of Weston
-0.63	*1400*		0.69 mile south of Oregon-Washington Highway (OR11), at Hay Creek
-0.05	*700*		0.05 mile west of Winn Road at Hay Creek
0.12	*1200*	*	Weston Automatic Traffic Recorder, Sta. 30-012, 1.44 miles east of Oregon-Washington Highway No. 8 (OR11)
			Equation: MP 6.69 BK = MP 7.00 AH
14.45	*770*		0.02 mile west of McDougall Camp Road
19.87	*660*		0.02 mile west of Kendall Skyline Road
20.01	*650*		0.12 mile east of Kendall Skyline Road
			Umatilla - Union County Line, MP 21.19
26.54	*590*		0.16 mile south of Skyline Road
37.49	*850*		0.02 mile east of Summerville Road
39.54	*830*		0.01 mile west of Valley View Road
40.27	*2200*		West city limits of Elgin, 0.02 mile east of S. 19th Street
40.40	*2300*		0.02 mile east of S. 17th Street
40.51	*3000*		0.02 mile east of 14th Avenue
40.82	*3800*		0.02 mile west of Wallowa Lake Highway (OR82)
			UMATILLA-MISSION HIGHWAY NO. 331
			Milepoint indicates distance from Oregon Washington Highway (OR11), northeast of Pendleton
0.02	*1400*		0.02 mile south of Oregon-Washington Highway (OR11)
1.84	*1900*		0.02 mile south of Kirkpatrick Road
2.50	*2000*		0.02 mile north of Mission Road
2.54	*3300*		0.02 mile south of Mission Road
4.39	*7200*		0.05 mile north of Old Oregon Trail (I-84) westbound ramps

Milepoint	2015 AADT All Vehicles	ATR AVC	Location Description
			SUNNYSIDE-UMAPINE HIGHWAY NO. 332
			Milepoint indicates distance from Oregon - Washington State Line
0.02	*420*		0.02 mile south of State Line Road
1.68	*440*		0.02 mile north of Umapine Road
2.19	*930*		0.02 mile west of Grabner Road
3.49	*960*		0.02 mile east of Edwards Road
5.62	*1200*		0.12 mile north of Pleasant View Road
5.76	*1600*		0.02 mile east of Pleasant View Road
7.16	*2000*		0.02 mile west of Freewater Highway
7.40	*1800*		0.22 mile east of Freewater Highway
7.91	*2000*		0.02 mile west of Oregon-Washington Highway (OR11)
			HERMISTON HIGHWAY NO. 333
			Milepoint indicates distance from Columbia River Highway (US395/US730), near Cold Springs
0.08	*2200*		0.08 mile south of Columbia River Highway (US395/US730)
1.56	*2300*		0.10 mile southwest of Spearman Road
2.19	*2800*		0.02 mile southwest of Walls Road
3.48	*3000*		0.10 mile northeast of Punkin Center Road
3.78	*3700*		0.10 mile southwest of Canal Road
4.95	*6000*		0.02 mile northeast of Ott Road
5.55	*6700*		0.02 mile northeast of Hooker Road
			On Elm Street
5.59	*5500*		0.02 mile southwest of Hooker Road
6.07	*6600*		0.02 mile west of 10th Street
7.03	*10200*		0.02 mile east of Umatilla-Stanfield Highway (US395)
7.07	*12200*		0.02 mile west of Umatilla-Stanfield Highway (US395)
7.44	*12300*		0.02 mile west of Umatilla River Road
			On 11th Avenue
8.09	*11300*		0.02 mile south of Northwest 11th Street
			Equation: MP 8.68 BK = MP Z8.28 AH
Z 8.33	*14000*		0.01 mile south of Hermiston Avenue
Z 8.44	*12800*		0.02 mile south of S.W. Orchard Avenue
9.17	*5300*		South city limits of Hermiston
9.69	*4400*		0.02 mile south of Minnehaha Road
10.84	*5100*		0.02 mile south of Feedville Road
11.86	*4400*		At Umatilla River Bridge
12.42	*6800*		0.08 mile north of Old Oregon Trail (I-84)
12.60	*1400*		0.10 mile south of Old Oregon Trail (I-84)
17.71	*1300*		0.10 mile north of Lexington-Echo Highway
			ATHENA-HOLDMAN HIGHWAY NO. 334
			Milepoint indicates distance from Pendleton - Cold Springs Highway (OR37), north of Pendleton
0.10	*310*		0.10 mile east of Pendleton-Cold Springs Highway (OR37)
2.95	*150*		0.02 mile east of Campbell Road
8.34	*160*		0.10 mile west of Havana-Helix Highway
9.62	*350*		0.05 mile east of Havana-Helix Highway
14.75	*860*		0.75 miles west of Mansfield Road
16.59	*940*		0.02 mile west of Grandview Avenue

Milepoint	2015 AADT All Vehicles	ATR AVC	Location Description
			ATHENA-HOLDMAN HIGHWAY NO. 334 (Continued)
17.17	*2000*		0.03 mile west of 1st Street
17.32	*2200*		0.02 mile west of 3rd Street
17.36	*2800*		0.02 mile east of 3rd Street
17.57	*2200*		East city limits of Athena, 0.08 mile east of 5th Street
18.10	*2100*		0.02 mile west of Oregon-Washington Highway (OR11)
			HAVANA-HELIX HIGHWAY NO. 335
			Milepoint indicates distance from Columbia and Main Streets, in Helix
0.10	*550*		0.10 mile south of Helix Road (Helix Cemetery Road)
2.42	*660*		0.05 mile south of Athena Jct.
3.57	*510*		0.04 mile south of Athena-Holdman Highway (south junction)
7.55	*630*		0.02 mile north of Schaeffer Road
9.77	*630*		0.02 mile north of Oregon-Washington Highway (OR11)
			FREEWATER HIGHWAY NO. 339
			Milepoint indicates distance from Oregon - Washington State Line
0.02	*1200*		0.02 mile south of State Line Road
2.65	*1600*		0.02 mile north of Sunnyside-Umapine Highway
2.69	*1900*		0.02 mile south of Sunnyside-Umapine Highway
3.16	*1900*		0.02 mile north of Cobb Road
			MP 3.43 to MP 5.25 Transferred to the City of MIlton - Freewater
			MEDICAL SPRINGS HIGHWAY NO. 340
			Milepoint indicates distance from La Grande - Baker Highway (OR237), in Union
0.02	*650*		0.02 mile east of La Grande-Baker Highway (OR237)
0.12	*580*		0.02 mile east of Bellwood Avenue
0.55	*440*		East city limits of Union
8.00	*230*		0.31 mile west of entrance to Catherine Creek State Park (Day Use Area)
8.91	*200*		0.60 mile east of entrance to Catherine Creek State Park (Day Use Area)
11.38	*170*		0.02 mile northwest of Catherine Creek Lane
22.90	*150*		Union-Baker County Line
36.86	*230*	*	Medical Springs Automatic Traffic Recorder, Sta. 01-007, 2.08 miles east of Old Oregon Trail Highway No. 6 (I-84)
38.45	*290*		0.02 mile east of W. Airport Road
38.49	*350*		0.11 mile east of Old Oregon Trail (I-84)
			UKIAH-HILGARD HIGHWAY NO. 341
			Milepoint indicates distance from Pendleton - John Day Highway (US395), west of Ukiah
0.20	*480*		0.20 mile east of Pendleton-John Day Highway (US395)
1.26	*460*		0.02 mile east of Camas Street
1.31	*500*		0.02 mile east of Albee Street
1.45	*250*		East city limits of Ukiah, 0.05 mile east of Mill Street
2.25	*210*		0.02 mile east of Camas Creek Road
6.21	*200*		0.02 mile east of Cable Creek Road
14.54	*200*		0.02 mile east of Pearson Road
23.54	*180*		Umatilla-Union County Line
30.90	*270*		0.10 mile west of Starkey Road
31.10	*340*		0.10 mile northeast of Starkey Road
33.47	*260*		0.10 mile northeast of McIntyre Road
43.56	*380*		0.60 mile west of Rankin Road

Milepoint	2015 AADT All Vehicles	ATR AVC	Location Description
			UKIAH-HILGARD HIGHWAY NO. 341 (Continued)
46.82	*610*		0.40 mile south of Old Oregon Trail (I-84)
			COVE HIGHWAY NO. 342
			Milepoint indicates distance from Wallowa Lake Highway (OR82), in Island City
0.02	*3200*		0.02 mile east of Wallowa Lake Highway (OR82)
0.14	*2600*		0.02 mile east of S. Sterling Street
4.18	*2100*		0.02 mile west of Peach Lane
9.44	*2000*		At Catherine Creek Bridge
12.19	*1400*		0.16 mile west of Lower Cove Road
			North city limits of Cove
13.50	*1400*		0.02 mile east of French Street
13.85	*840*		0.11 mile east of High Valley Road, west city limits of Cove
15.98	*760*		0.02 mile west of Phys Point Road
20.31	*500*		0.02 mile east of Hutchinson Lane
			North city limits of Union
21.81	*810*		0.02 mile north of Bryan Avenue
21.85	*1100*		0.02 mile west of Cove Street
22.05	*1200*		0.02 mile east of La Grande-Baker Highway (OR203)
			LITTLE SHEEP CREEK HIGHWAY NO. 350
			Milepoint indicates distance from Wallowa Lake Highway (OR82), in Joseph
0.02	*1800*		0.02 mile east of Wallowa Lake Highway (OR82) and Joseph-Wallowa Lake Highway
0.26	*1200*		East city limits of Joseph, 0.06 mile east of N. East Street
1.99	*970*		0.10 mile west of Dobbin Road
4.41	*610*		0.02 mile west of Tenderfoot Valley Road
6.39	*380*		At Sheep Creek Hill Summit
8.09	*210*		0.02 mile northeast of Wallowa Mountain Loop
23.28	*170*		0.02 mile southwest of Bear Gulch Road
29.34	*150*		0.02 mile southwest of Upper Imnaha Road
			JOSEPH-WALLOWA LAKE HIGHWAY NO. 351
			Milepoint indicates distance from Wallowa Lake Highway (OR82), in Joseph
0.02	*3900*		0.02 mile south of Wallowa Lake Highway (OR82) and Little Sheep Creek Highway
0.15	*3100*		0.02 mile south of McCully Avenue
0.29	*2600*		0.02 mile south of 2nd Street
0.67	*2200*		0.02 mile west of 8th Street
0.80	*1300*		South city limits of Joseph, 0.03 mile east of S. College Street
2.05	*1100*		0.42 miles south of boat ramp access to Wallowa Lake
6.06	*820*		0.15 mile south of entrance to Wallowa Lake State Park
6.70	*220*		0.24 mile north of Power House at end of highway
			MADRAS-PRINEVILLE HIGHWAY NO. 360
			Milepoint indicates distance from The Dalles - California Highway (US97), south of Madras
0.11	*2100*		0.02 mile southeast of The Dalles-California Highway (US97)
1.17	*2100*		0.02 mile south of S.W. Dover Lane
1.57	*2200*		0.02 mile south of Adams Drive
9.88	*2100*		0.02 mile north of Ramms Road
9.92	*2100*		0.02 mile south of Ramms Road
16.30	*1900*		Jefferson-Crook County Line

Milepoint	2015 AADT All Vehicles	ATR AVC	Location Description
			MADRAS-PRINEVILLE HIGHWAY NO. 360 (Continued)
19.40	*1900*		0.10 mile northwest of Gerke Road
19.60	*1900*		0.10 mile southeast of Gerke Road
21.95	*2200*		0.02 mile northwest of Elliot Lane
22.07	*2800*		0.10 mile southeast of Gerke Road
23.75	*2700*		0.02 mile southeast of Gumpert Road
26.00	*5900*		0.02 mile northwest of NW Richland Lane
			CULVER HIGHWAY NO. 361
			Milepoint indicates distance from The Dalles - California Highway, (US26/US97), in Madras
0.02	*3600*		0.02 mile west of The Dalles-California Highway (US26/US97-Northbound)
0.07	*4500*		0.02 mile west of The Dalles-California Highway (US26/US97-Southbound)
0.35	*4200*		0.02 mile southwest of Madison Street
0.90	*4800*		0.02 mile south of S.W. Belmont Lane
2.25	*3800*		0.02 mile northeast of S.W. Colfax Lane
2.89	*3800*		0.02 mile north of S.W. Bear Drive
2.93	*3700*		0.02 mile southwest of S.W. Bear Drive
3.82	*3400*		0.02 mile south of S.W. Dover Lane
4.33	*3100*		0.02 mile north of 7th Street
4.38	*3000*		0.03 mile south of 7th Street
4.61	*3000*		0.02 mile south of 9th Street, south city limits of Metolius
5.08	*2500*		0.02 mile southwest of S.W. Eureka Lane
7.01	*2500*		0.02 mile northeast of S.W. Ford Lane
7.05	*2700*		0.02 mile south of S.W. Ford Lane
8.81	*2300*		0.02 mile north of "A" Street
8.85	*2100*		0.02 mile south of "A" Street
9.30	*2000*		0.02 mile north of S.W. Iris Drive, south city limits of Culver
9.44	*1800*		0.12 mile south of S.W. Iris Drive
11.58	*1800*		0.04 mile west of The Dalles-California Highway (US97)
			O'NEIL HIGHWAY NO. 370
			Milepoint indicates distance from The Dalles - California Highway (US97), north of Redmond
0.02	*1200*		0.02 mile east of The Dalles-California Highway No. 4 (US97)
0.19	*2700*		0.05 mile east of Canal Boulevard
0.84	*2400*		0.02 mile south of N.E. 5th Street
1.52	*1900*		0.11 mile west of N.E. 17th Street
2.51	*2600*		0.10 mile west of N.E. 33rd Street
3.84	*2200*		Deschutes-Crook County Line
5.01	*1400*		0.02 mile east of Lone Pine Road at O'Neil
13.65	*1300*		0.02 mile east of Elliot Lane
16.70	*1800*		0.02 mile west of Westview Road
17.65	*2000*		0.02 mile west of Ochoco Highway (OR126)
			CENTURY DRIVE HIGHWAY NO. 372
			Milepoint indicates distance from The Dalles - California Highway (US97), in Bend
7.01	*2800*		0.12 mile south of road to Inn at 7th Mountain
7.25	*3000*		0.02 mile south of road to Conklin Road
7.61	*1400*		0.20 mile west of Kiwa Butte Road
11.96	*1300*		0.50 mile west of Edison Ice Cave Road

Milepoint	2015 AADT All Vehicles	ATR AVC	Location Description
			CENTURY DRIVE HIGHWAY NO. 372 (Continued)
19.28	*1300*		0.02 mile south of Cascade Lakes Highway
21.96	*900*		0.02 mile south of Cascade Lakes Highway
			PAULINA HIGHWAY NO. 380
			Milepoint indicates distance from Ochoco Highway (US26), in Prineville
0.02	*6200*		0.02 mile south of Ochoco Highway (US26)
0.53	*5700*		0.02 mile north of Melrose Drive
0.62	*6700*		0.02 mile south of Lynn Boulevard
0.72	*5700*		0.02 mile south of Lincoln Drive
0.81	*6200*		0.05 mile south of S.E. Carey Foster Road
1.30	*6700*		0.05 mile northwest of Juniper Canyon Road
1.40	*1000*		0.05 mile southeast of Juniper Canyon Road
7.03	*410*		0.02 mile west of road to rock quarry
16.46	*420*		0.02 mile north of Crooked River Road
26.05	*310*		0.02 mile west of Newsome Creek Road (Shotgun Road)
26.09	*260*		0.02 mile east of Newsome Creek Road (Shotgun Road)
41.12	*210*		0.02 mile east of road to Maury Ranger Station
43.39	*190*		0.02 mile east of Camp Creek Road
55.53	*140*		0.10 mile west of Paulina Valley Road at Paulina
55.89	*190*		0.02 mile west of Paulina-Suplee Road
			SERVICE CREEK-MITCHELL HIGHWAY NO. 390
			Milepoint indicates distance from John Day Highway (OR19), at Service Creek
0.05	*130*		0.05 mile south of John Day Highway (OR19)
5.62	*120*		0.10 mile south of Richmond Road
			Equation: MP 8.95 BK = MP 9.48 AH
14.60	*130*		0.02 mile east of Twickenham Road
21.70	*170*		0.05 mile north of Hudspeth Logging Road
24.30	*170*		0.02 mile north of Ochoco Highway (US26)
			KIMBERLY-LONG CREEK HIGHWAY NO. 402
			Milepoint indicates distance from John Day Highway (OR19), at Kimberly
0.02	*150*		0.02 mile northeast of John Day Highway (OR19)
5.30	*130*		0.15 mile east of Rudio Road
9.60	*150*		0.02 mile west of Cupper Creek Road
12.78	*230*		0.02 mile west of Monument Line Road (Top Road)
12.82	*230*		0.02 mile east of Monument Line Road (Top Road)
13.17	*290*		0.02 mile west of Wall Creek Road
13.62	*250*		0.02 mile northwest of John Day Street
13.96	*200*		East city limits of Monument
14.40	*210*		0.02 mile north of Deer Creek Road
17.07	*100*		0.02 mile east of W. Cottonwood Creek Road
23.38	*110*		0.20 mile west of Hamilton Road
26.91	*150*		0.02 mile east of Fox-Round Basin Road
34.34	*200*		0.02 mile west of Bennett Street
34.72	*190*		0.02 mile west of Eagle Street
34.86	*240*		0.02 mile west of Pendleton-John Day Highway (US395)

Milepoint	2015 AADT All Vehicles	ATR AVC	Location Description
			SUMPTER HIGHWAY NO. 410
			Milepoint indicates distance from west city limits of Sumpter
0.00	*120*		West city limits of Sumpter
0.59	*390*		0.02 mile north of Auburn Street
3.56	*330*		0.15 mile northwest of Whitney Highway (OR7)
			HALFWAY-CORNUCOPIA HIGHWAY NO. 413
			Milepoint indicates distance from Cornucopia
0.37	*20*		0.04 mile north of Pine Creek
6.09	*60*		0.02 mile north of W. Carson Lane
8.44	*170*		0.02 mile north of East Pine Creek Lane
11.02	*870*		0.02 mile northwest of Fish Lake Road
11.06	*1200*		0.02 mile southeast of Fish Lake Road
11.27	*1100*		0.02 mile north of Kellogg Street
11.43	*1300*		0.02 mile north of Pine Creek Highway and Halfway Spur
			PINE CREEK HIGHWAY NO. 414
			***Milepoint indicates distance from Halfway - Cornucopia Highway and Baker - Copperfield* Spur**
0.05	*570*		0.05 mile east of Halfway-Cornucopia Highway and Baker-Copperfield Spur
0.71	*320*		0.20 mile west of Baker-Copperfield Highway (OR86)
			DOOLEY MOUNTAIN HIGHWAY NO. 415
			Milepoint indicates distance from John Day Highway (US26), north of Unity
0.30	*170*		0.30 mile north of John Day Highway (US26)
3.42	*150*		On Burnt River Bridge
10.22	*140*		0.02 mile west of Hereford Loop Road
10.55	*150*		0.02 mile east of Water Gulch Road
28.91	*100*		0.05 mile south of Ebell Creek Road
36.39	*170*		0.23 mile south of Whitney Highway (OR7)
			MIDLAND HIGHWAY NO. 420
			Milepoint indicates distance from Klamath Falls - Lakeview Highway (OR39/OR140), in Klamath Falls
			MP 0.00 to MP 1.33 Transferred to the City of Klamath Falls
1.35	*3400*		0.02 mile west of Washburn Way
2.09	*580*		0.05 mile north of South Klamath Falls Highway (OR140)
2.19	*1000*		0.05 mile south of South Klamath Falls Highway (OR140)
3.09	*410*		0.02 mile north of Griffith Lane
3.73	*380*		0.02 mile north of Joe Wright Road
3.77	*960*		0.02 mile south of Joe Wright Road
4.37	*1800*		0.02 mile north of Tingley Lane
5.60	*1000*		0.05 mile east of The Dalles-California Highway (US97)
			CHILOQUIN HIGHWAY NO. 422
			Milepoint indicates distance from Modoc Point Road
0.05	*220*		0.05 mile east of Modoc Point Road
0.21	*550*		0.05 mile east of Crater Lake Highway (OR62)
3.00	*590*		0.20 mile west of The Dalles-California Highway (US97)
4.15	*750*		West city limits of Chiloquin, 0.13 mile west of N. Applegate Street
4.33	*780*		0.02 mile northwest of Chocktoot Street, Chiloquin Spur
4.45	*2200*		0.10 mile southwest of Chocktoot Street, Chiloquin Spur
5.27	*2200*		0.02 mile east of The Dalles-California Highway (US97)

Milepoint	2015 AADT All Vehicles	ATR AVC	Location Description
			SOUTH KLAMATH FALLS HIGHWAY NO. 424
			Milepoint indicates distance from The Dalles - California Highway (US97), south of Klamath Falls
0.12	*11000*		0.12 mile east of Green Springs Interchange
1.47	*10100*		0.10 mile northwest of Midland Highway
1.67	*13000*		0.10 mile southeast of Midland Highway
3.27	*8200*		0.47 mile east of Washburn Way
3.85	*9200*		0.02 mile west of Summers Lane
3.89	*9100*		0.02 mile east of Summers Lane
4.83	*5800*		0.20 mile east Homedale Road
5.95	*5100*		0.02 mile west of Klamath Falls-Malin Highway (OR39)
			HATFIELD HIGHWAY NO. 426
			Milepoint indicates distance from Klamath Falls - Lakeview Highway (OR140), in Klamath Falls
17.00	*2500*		0.49 mile south of Klamath Falls-Malin Highway No. 50
18.70	*2400*		0.23 mile north of State Line Road
			CRESCENT LAKE HIGHWAY NO. 429
			Milepoint indicates distance from Willamette Highway (OR58), at Crescent Lake Jct.
0.02	*330*		0.02 mile south of Willamette Highway (OR58)
2.37	*250*		0.02 mile north of Lava Odell Road
			WARNER HIGHWAY NO. 431
			Milepoint indicates distance from Fremont Highway (US395), north of Lakeview
0.10	*510*		0.10 mile east of Fremont Highway (US395)
8.07	*430*		0.02 mile west of Summit Prairie Road
			Equation: MP 9.33 BK = MP 9.55 AH
15.81	*340*		0.02 mile east of Plush Cutoff Road
28.04	*340*		0.10 mile west of Twenty Mile Road
28.24	*300*		0.10 mile east of Twenty Mile Road
65.24	*220*		Oregon-Nevada State Line
			FRENCHGLEN HIGHWAY NO. 440
			Milepoint indicates distance from Steens Highway (OR78), east of Burns
0.01	*400*	*	Frenchglen Automatic Traffic Recorder, Sta. 13-005, 0.01 mile south of Steens Highway No. 442 (OR78)
2.05	*420*		0.02 mile south of Hotchkiss Lane
6.09	*360*		0.02 mile north of Island Ranch Road
6.13	*400*		0.01 mile south of Island Ranch Road
23.90	*230*		0.03 mile north of Narrows-Princeton Road
23.96	*170*		0.03 mile south of Princeton-Narrows Road
40.63	*170*		0.02 mile northwest of Diamond Grain Camp Road (S. Diamond Lane)
40.67	*180*		0.02 mile southeast of Diamond Grain Camp Road (S. Diamond Lane)
58.24	*200*		0.05 mile north of Steens Mountain Loop Lane at Frenchglen
58.35	*120*		0.06 mile west of Steens Mountain Loop Lane at Frenchglen
			Equation: MP 63.32 BK = MP 63.72 AH
73.33	*110*		0.02 mile north of Catlow Valley Road
			STEENS HIGHWAY NO. 442
			Milepoint indicates distance from Central Oregon Highway (US20), in Burns
0.02	*2900*		0.02 mile east of Central Oregon Highway (US20)
0.07	*2100*		0.02 mile east of Alder Avenue
0.18	*2300*		0.02 mile east of Cedar Avenue

Milepoint	2015 AADT All Vehicles	ATR AVC	Location Description
			STEENS HIGHWAY NO. 442 (Continued)
0.26	*1900*		0.01 mile west of S. Elm Avenue
0.50	*1500*		0.02 mile west of Crane Boulevard
0.68	*1300*		0.02 mile west of KOA Avenue
1.70	*1500*	*	Steens Automatic Traffic Recorder, Sta. 13-007, 0.03 mile west of Frenchglen Highway No. 440 (OR205)
1.75	*1000*		0.02 mile east of Frenchglen Highway (OR205)
3.68	*680*		0.02 mile southeast of Airport Road
6.59	*660*		0.02 mile southeast of Faye Lane
16.73	*500*		0.02 mile east of Lawen Lane
27.98	*500*		0.10 mile northwest of Crane-Venator Road
28.18	*480*		0.10 mile south of Crane-Venator Road
37.77	*330*		0.02 mile north of Lava Beds Road
37.81	*200*		0.02 mile southeast of Lava Beds Road
51.81	*140*		0.02 mile west of Malheur Cave Road
60.88	*150*		Harney-Malheur County Line
65.20	*140*		0.02 mile southeast of Folly Farm Road
91.00	*140*		0.60 mile northwest of I.O.N. Highway (US95)
			HUNTINGTON HIGHWAY NO. 449
			Milepoint indicates distance from Old Oregon Trail (I-84), north of Lime
0.61	*50*		0.61 mile southeast of Old Oregon Trail (I-84)
3.21	*210*		0.05 mile north of connection to eastbound Old Oregon Trail Highway (I-84)
3.28	*300*		0.02 mile south of connection to eastbound Old Oregon Trail Highway (I-84)
5.84	*520*		0.02 mile south of E. 1st Street
6.47	*360*		0.36 mile south of E. Madison
9.98	*530*		Baker-Malheur County Line, 1.11 miles north of Old Oregon Trail (I-84)
			SUCCOR CREEK HIGHWAY NO. 450
			Milepoint indicates distance from Central Oregon Highway (US20/US26), in Nyssa
0.04	*2700*		0.02 mile south of Central Oregon Highway (US20/US26)
0.39	*1900*		0.02 mile northeast of King Avenue, west city limits of Nyssa
0.43	*2000*		0.02 mile west of King Avenue
0.68	*1500*		0.02 mile west of Stringer Road
1.59	*1900*		0.02 mile north of Cloverdale Avenue
1.63	*1800*		0.02 mile south of Cloverdale Avenue
3.09	*1800*		0.02 mile east of Enterprise Avenue
3.26	*1300*		0.15 mile south of Enterprise Avenue
4.18	*1100*		0.02 mile south of Grand Avenue
6.54	*1000*		0.02 mile south of Klamath Avenue
7.94	*1100*		0.02 mile north of Owyhee Avenue
8.02	*1200*		0.06 mile south of Owyhee Avenue
10.13	*1200*		0.02 mile north of Overstreet Road
10.17	*1100*		0.02 mile south of Overstreet Road
11.72	*1200*		North city limits of Adrian
11.96	*1200*		0.02 mile north of Main Street
12.12	*1200*		0.02 mile south of Washington Street
12.23	*1200*		South city limits of Adrian
12.50	*1100*		0.01 mile north of Parma Spur

Milepoint	2015 AADT All Vehicles	ATR AVC	Location Description
			SUCCOR CREEK HIGHWAY NO. 450 (Continued)
12.53	*460*		0.02 mile south of Parma Spur
16.97	*430*		0.02 mile south of Napton Road
20.09	*410*		0.02 mile west of Homedale Spur
			VALE-WEST HIGHWAY NO. 451
			Milepoint indicates distance from Central Oregon Highway (US20), west of Vale
0.13	*330*		0.10 mile north of Central Oregon Highway (US20)
0.50	*300*		0.02 mile north of Loop Road
2.21	*50*		0.10 mile south of Whitney Road
3.59	*80*		0.02 mile south of Reed Loop Road
4.64	*120*		0.02 mile west of Hope Road
4.90	*160*		0.02 mile west of Bully Creek Road
4.94	*250*		0.02 mile east of Bully Creek Road
6.63	*310*		0.02 mile west of Greenfield Road
6.67	*540*		0.02 mile east of Greenfield Road
7.68	*670*		0.02 mile east of Cedar Road
9.63	*910*		0.02 mile west of Alder Road
9.89	*1200*		0.02 mile east of Stage Road
10.32	*1600*		0.07 mile west of Central Oregon Highway (US20)
			ADRIAN-ARENA VALLEY HIGHWAY NO. 453
			Milepoint indicates distance from Adrian - Caldwell Highway (OR454)
0.05	*310*		0.05 mile east of Adrian-Caldwell Highway
0.97	*270*		0.02 mile west of Primrose Road
1.01	*260*		0.02 mile south of Primrose Road
2.19	*230*		0.05 mile north of Adrian-Caldwell Highway
2.29	*70*		0.05 mile east of Adrian-Caldwell Highway
3.14	*80*		0.05 mile west of State Line Road
			ADRIAN-CALDWELL HIGHWAY NO. 454
			Milepoint indicates distance from Succor Creek Highway (Parma Spur)
0.05	*440*		0.05 mile south of Parma Spur
0.31	*180*		0.06 mile south of Adrian-Arena Valley Highway (Russett Road)
1.63	*70*		0.20 mile east of Big Bend Road
2.46	*70*		0.02 mile west of Adrian-Arena Valley Highway
2.50	*220*		0.02 mile south of Adrian-Arena Valley Highway
3.55	*270*		0.02 mile east of Redtop Road
4.41	*200*		0.02 mile south of State Line Road
			OLDS FERRY-ONTARIO HIGHWAY NO. 455
			Milepoint indicates distance from Old Oregon Trail (I-84), near Olds Ferry
0.71	*360*		1.00 mile east of Old Oregon Trail Highway (I-84)
9.48	*360*		0.10 mile west of Nectarine Road
11.55	*490*		0.10 mile west of Weiser Spur (US95 Spur)
11.75	*2900*		0.10 mile east of Weiser Spur (US95 Spur)
16.61	*2700*		0.10 mile south of Ivy Road
19.55	*3300*		0.10 mile north of Payette Spur (OR52)
19.75	*2700*		0.10 mile south of Payette Spur (OR52)
21.71	*5300*		0.10 mile south of Boat Landing Road

Milepoint	2015 AADT All Vehicles	ATR AVC	Location Description
			OLDS FERRY-ONTARIO HIGHWAY NO. 455 (Continued)
24.85	*5600*		0.30 mile north of Old Oregon Trail Highway (I-84)
25.35	*12200*		0.20 mile south of Old Oregon Trail Highway (I-84)
			Equation: MP 25.50 BK = MP 25.75 AH
26.17	*6200*		0.02 mile north of Verde Drive
27.75	*4200*		0.02 mile north of S.W. 4th Avenue
			Equation: MP 27.90 BK = MP 29.44 AH
29.57	*7600*		0.02 mile south of Airport Way
31.61	*8900*		0.20 mile north of Central Oregon Highway (US20/US26)
			I.O.N. HIGHWAY NO. 456
			Milepoint indicates distance from Idaho - Oregon State Line
0.00	*1700*		Idaho-Oregon State Line
2.30	*1500*		0.02 mile south of Succor Creek Road
11.70	*1500*		0.02 mile south of Silver City Cutoff
18.88	*1500*		0.20 mile south of Pharmacy Hill Road
20.20	*1700*		0.02 mile north of California Avenue
20.24	*1700*		0.02 mile south of California Avenue
20.42	*1700*		0.02 mile north of Main Street
20.46	*1800*		0.02 mile west of Bassett Street
21.64	*1500*		West city limits of Jordan Valley
22.21	*1500*		0.02 mile west of Dinwitty Road
32.34	*1400*		0.02 mile west of Danner Loop Road
35.98	*1400*		0.02 mile west of Three Forks Road
47.41	*1300*		0.02 mile east of Arock Road
47.45	*1300*		0.02 mile west of Arock Road
52.97	*1300*		At Owyhee River Bridge
53.36	*1300*		0.06 mile east of Skull Creek Road
65.70	*1300*		0.50 mile east of Steens Highway (OR78)
91.48	*1400*	*	Basque Automatic Vehicle Classifier, Sta. 23-012, 6.74 miles north of Blue Mountain Pass Summit
98.22	*1400*		At Blue Mountain Pass Summit
106.20	*1300*		0.02 mile south of Oregon Canyon Road
120.64	*1400*		0.02 mile south of Wilkinson Road
121.36	*1400*		Oregon-Nevada State Line at McDermitt
			SNAKE RIVER CORRECTIONAL INSTITUTION HWY NO. 457
			Milepoint indicates distance from Snake River Correctional Institute
2.08	*820*		On Stanton Blvd, 0.11 mile west of I-84 southbound ramps
			BAKER-COPPERFIELD SPUR HIGHWAY NO. 481
			Milepoint indicates distance from La Grande - Baker Highway (US30), in Baker City
53.65	*660*		0.10 mile northwest of Baker-Copperfield Highway (OR86)
54.51	*780*		0.02 mile northwest of Dawson Street
54.68	*1300*		0.02 mile south of Pine Creek Highway
			REDWOOD SPUR HIGHWAY NO. 482
			Milepoint indicates distance from Rogue River Highway (OR99), at Redwood Jct. in Grants Pass
-0.05	*18000*		0.02 mile west of Parkdale Drive
-0.01	*24300*		0.02 mile east of Parkdale Drive
0.26	*21000*		0.02 mile north of "M" Street

Milepoint	2015 AADT All Vehicles	ATR AVC	Location Description
			REDWOOD SPUR HIGHWAY NO. 482 (Continued)
1.00	*26000*		On Redwood Hwy Spur, 0.02 mile east of Beacon Drive (mp 1.02)
1.28	*16900*		0.04 mile east of Terry Lane
1.54	*20300*		0.05 mile east of Agness Avenue
			MCMINNVILLE SPUR HIGHWAY NO. 483
			Milepoint indicates distance from Oregon Coast Highway (US101), near Otis Jct.
46.60	*15700*		0.02 mile south of Mountain View Lane
46.75	*14500*		East city limits of McMinnville, 0.13 mile north of Mountain View Lane
			ESPLANADE SPUR HIGHWAY NO. 484
			Milepoint indicates distance from Klamath Falls - Lakeview Highway (OR39/OR140), in Klamath Falls
5.02	*5500*		0.05 mile southwest of Klamath Falls-Malin Highway (OR39), on Esplanade Street
			FORT STEVENS SPUR HIGHWAY NO. 485
			Milepoint indicates distance from the west city limits of Warrenton
4.53	*3800*		0.10 mile east of Fort Stevens Highway
5.37	*1400*		0.02 mile west of Oregon Coast Highway (US101)
			GOLD HILL SPUR HIGHWAY NO. 486
			Milepoint indicates distance from Rogue River Highway (OR99), at Rock Point Interchange
2.38	*5800*		0.02 mile east of Dardanelles Street, Sams Valley Highway (OR234)
2.95	*5500*		0.12 mile north of Pacific Highway (I-5), at Kane Creek Interchange
			CELILO-WASCO SPUR HIGHWAY NO. 487
			Milepoint indicates distance from Columbia River Highway (I-84), at Celilo
4.82	*360*		0.02 mile northeast of Celilo-Wasco Highway (OR206) and Fulton Canyon Rd
7.60	*4300*		0.02 mile west of Sherman Highway (US97)
			CHILOQUIN SPUR HIGHWAY NO. 488
			Milepoint indicates distance from Modoc Point Road near Klamath Agency
4.45	*3400*		0.06 mile east of Chiloquin Highway
4.56	*3100*		At Williamson River Bridge
			PARMA SPUR HIGHWAY NO. 489
			Milepoint indicates distance from Central Oregon Highway (US20/US26), in Nyssa
12.61	*810*		0.10 mile east of Succor Creek Highway (OR201)
13.09	*390*		0.02 mile north of Adrian-Caldwell Highway
13.83	*400*		0.02 mile east of Miller Road
15.21	*420*		0.05 mile west of State Line Road
			HOMEDALE SPUR HIGHWAY NO. 490
			Milepoint indicates distance from Central Oregon Highway (US20/US26), in Nyssa
20.13	*340*		0.02 mile east of Succor Creek Highway (OR201)
21.71	*380*		0.05 mile west of Napton Road
22.24	*520*		Oregon-Idaho State Line
			WEISER SPUR HIGHWAY NO. 491
			Milepoint indicates distance from Old Oregon Trail (I-84), near Olds Ferry
11.85	*2400*		0.20 mile north of Olds Ferry-Ontario Highway (OR201)
13.40	*3600*		0.02 mile south of Bass Street
13.66	*4200*		Oregon-Idaho State Line
			PAYETTE SPUR HIGHWAY NO. 492
			Milepoint indicates distance from Old Oregon Trail (I-84), near Olds Ferry
21.30	*3400*		Oregon-Idaho State Line

Milepoint	2015 AADT All Vehicles	ATR AVC	Location Description
			ONTARIO SPUR HIGHWAY NO. 493
			Milepoint indicates distance from Old Oregon Trail (I-84), near Olds Ferry
27.52	*24000*		0.20 mile west of Old Oregon Trail (I-84)
27.92	*20700*		0.20 mile east of Old Oregon Trail Highway (I-84)
28.39	*18000*		Oregon-Idaho State Line

SECTION III

INTRODUCTION TO THE INTERCHANGE TRAFFIC VOLUME DIAGRAMS

These diagrams show the annual average daily traffic volumes entering or leaving the freeway at each interchange ramp.
In addition, the freeway or expressway directional traffic volumes are given between each interchange.

Legend

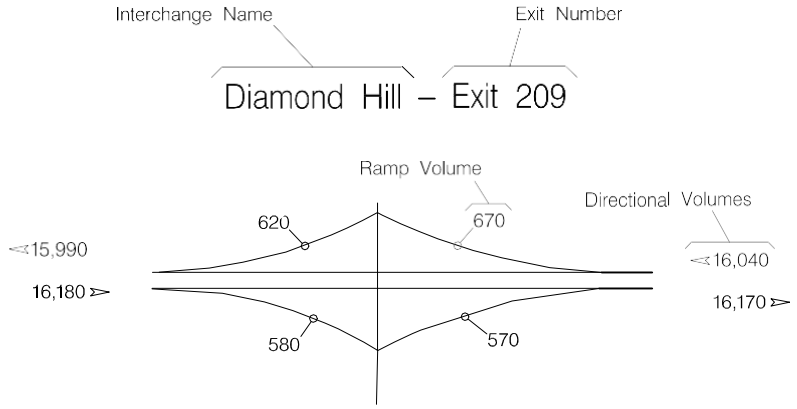

PACIFIC HIGHWAY NO. 1 (I-5)

Interchange Ramp Diagrams with Annual Average Daily Traffic Volumes.

INTERSTATE 5 INTERCHANGES AND REST AREAS

Siskiyou Summit – Exit 1

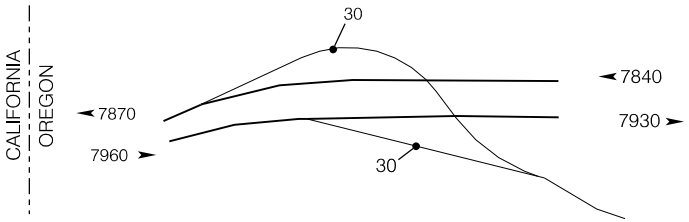

Mt. Ashland – Exit 6

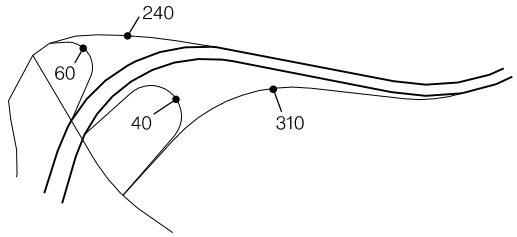

15–002
Neil Creek ATR
MP 11.03

South Ashland – Exit 11

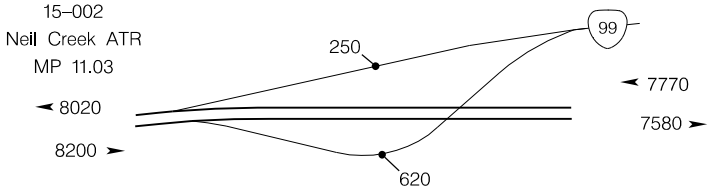

Green Springs – Exit 14

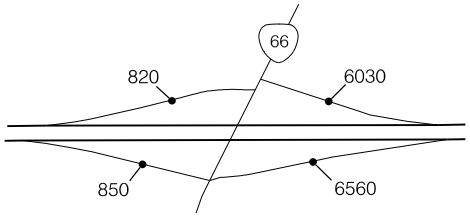

15–021
North Ashland ATR
MP 18.11

North Ashland – Exit 19

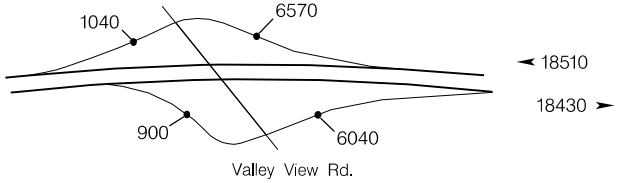

West Valley View – Exit 21

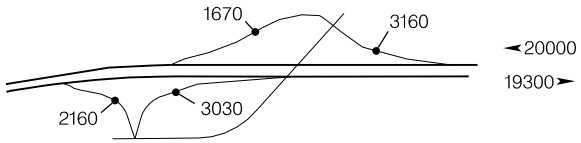

Suncrest Rest Area – Exit 22

Phoenix – Exit 24

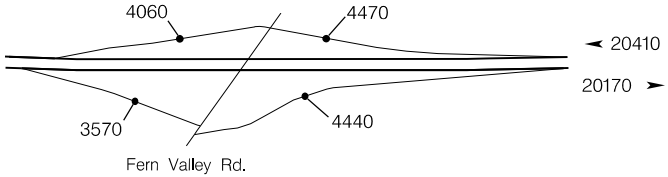

INTERSTATE 5 INTERCHANGES AND REST AREAS

South Medford – Exit 27

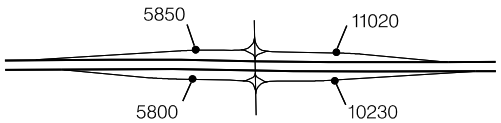

15–019
Medford Viaduct ATR
MP 28.33

◄ 25580
24600 ►

Crater Lake Hwy. – Exit 30

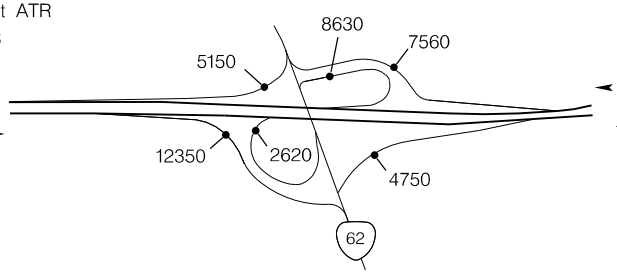

◄ 19360
19620 ►

Central Point – Exit 33

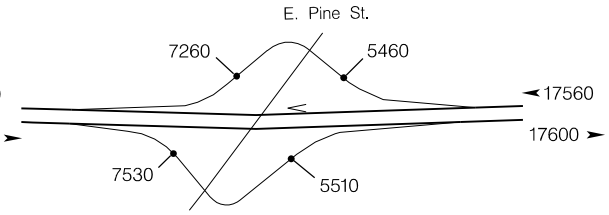

◄ 17560
17600 ►

Seven Oaks – Exit 35

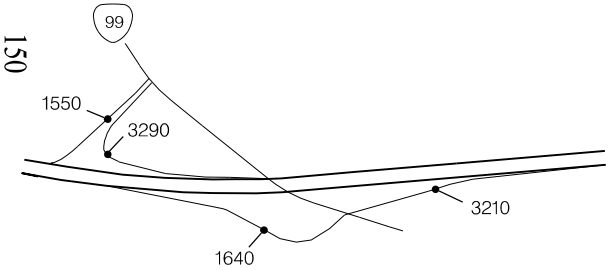

◄ 19300
19170 ►

Kane Creek – Exit 40

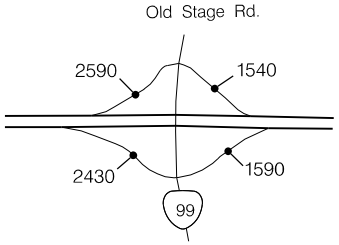

15–001
Gold Hill ATR
MP 42.84

◄ 18250
18330 ►

Rock Point – Exit 43

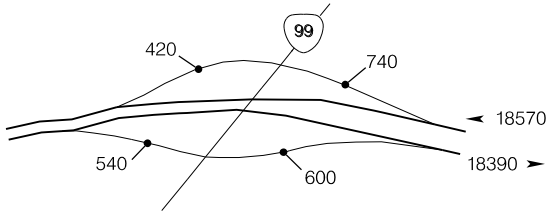

◄ 18570
18390 ►

Homestead – Exit 45A

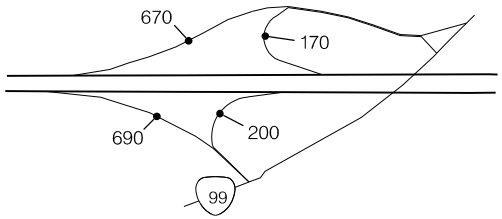

◄ 18070
17900 ►

Valley Of The Rogue State Park – Exit 45B

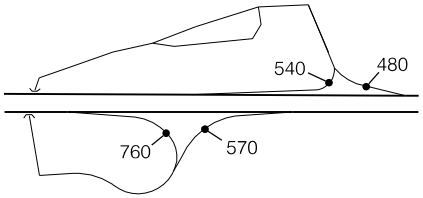

◄ 18010
17710 ►

INTERSTATE 5 INTERCHANGES AND REST AREAS

Roque River – Exit 48

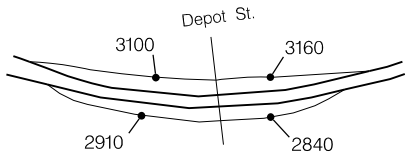

◄ 18070

17640 ►

East Grants Pass – Exit 55

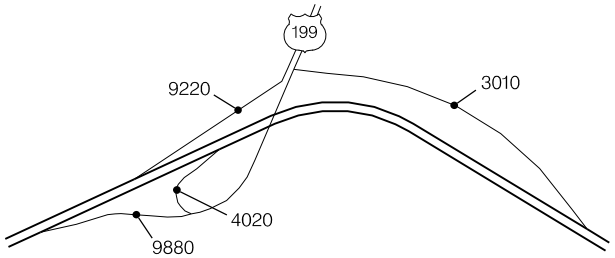

◄ 11860

11780 ►

North Grants Pass – Exit 58

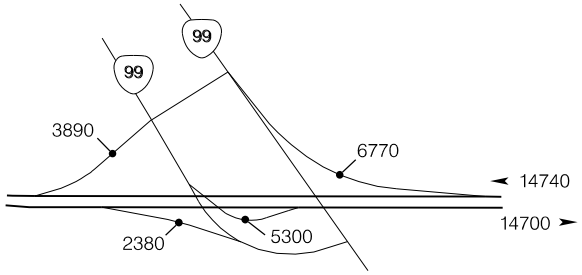

◄ 14740

14700 ►

Louse Creek – Exit 61

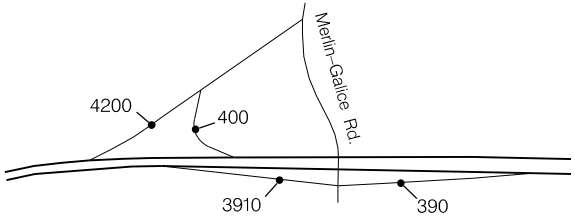

◄ 10940

11180 ►

Manzanita Rest Area – Exit 62A, 62B

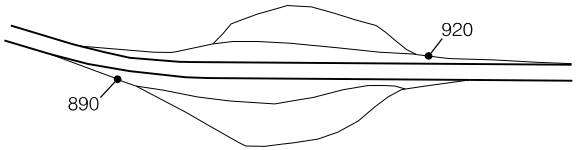

17–001
Grave Creek ATR
MP 64.20

◄ 10940

11180 ►

Jumpoff Joe – Exit 66

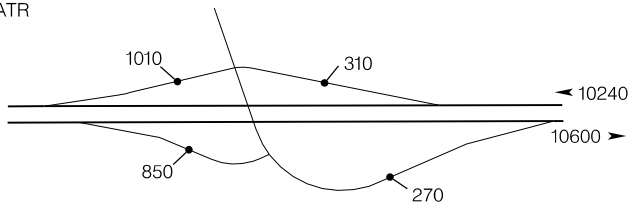

◄ 10240

10600 ►

Sunny Valley – Exit 71

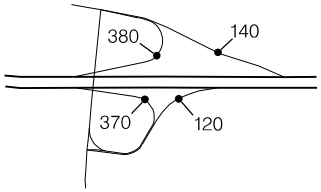

◄ 10000

10350 ►

South Wolf Creek – Exit 76A

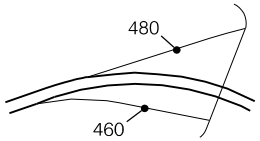

◄ 9520

9890 ►

North Wolf Creek – Exit 76B

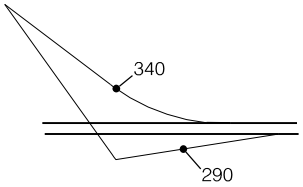

◄ 9860

10180 ►

INTERSTATE 5 INTERCHANGES AND REST AREAS

Speaker Road – Exit 78

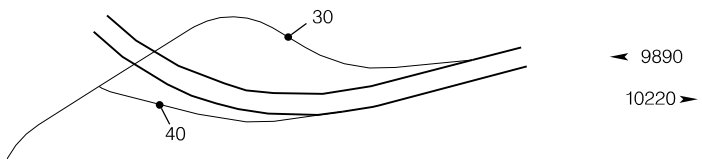

Glendale – Exit 80

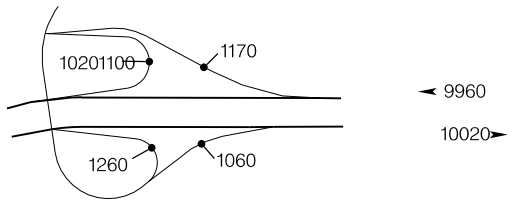

Barton Road – Exit 83

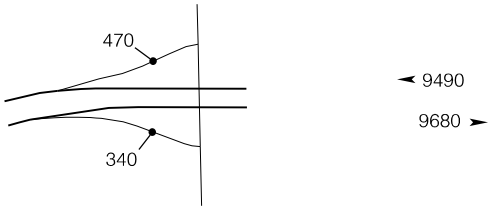

Quines Creek Road – Exit 86

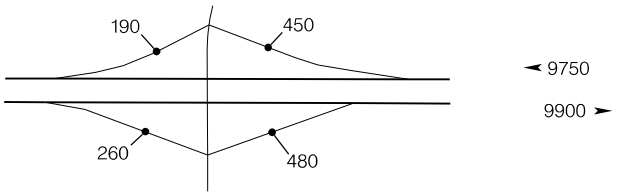

Azalea – Exit 88

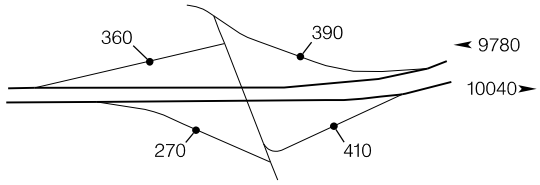

Canyon Creek – Exit 95

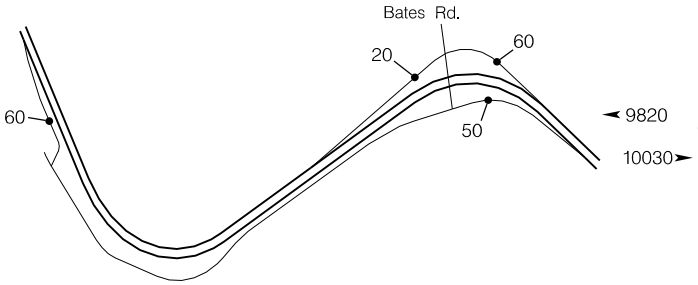

Canyonville – Exit 98

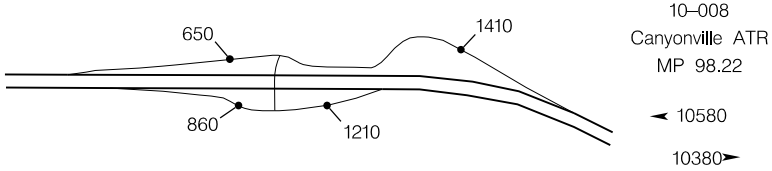

INTERSTATE 5 INTERCHANGES AND REST AREAS

North Canyonville – Exit 99

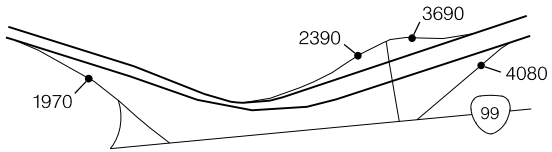

11880
12490

Riddle Road – Exit 101

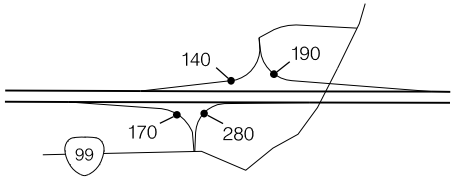

11930
12600

Gazley Road – Exit 102

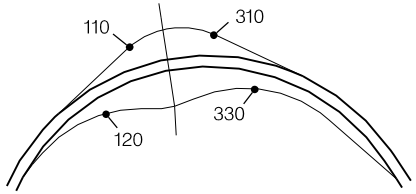

12130
12810

Tri City – Exit 103

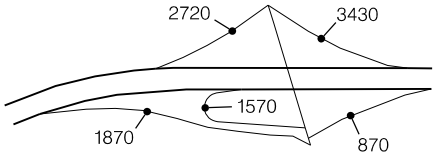

12840
13380

Weaver Road – Exit 106

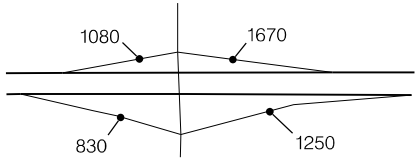

13430
13800

Myrtle Creek – Exit 108

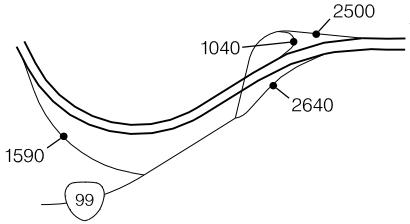

14890
14850

Boomer Hill Road – Exit 110

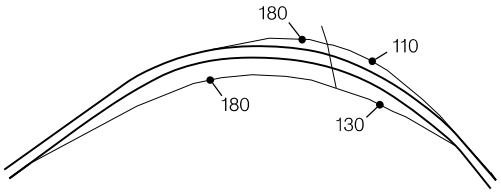

14820
14800

South Umpqua Rest Area – Exit 111B

14820
14800

Dillard Hwy. – Exit 112

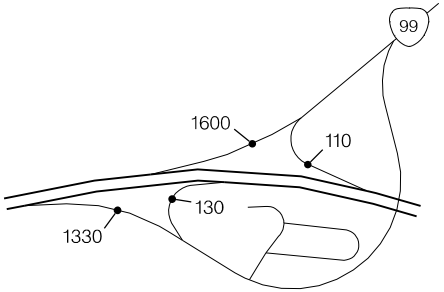

13330
13600

INTERSTATE 5 INTERCHANGES AND REST AREAS

Clarks Branch – Exit 113

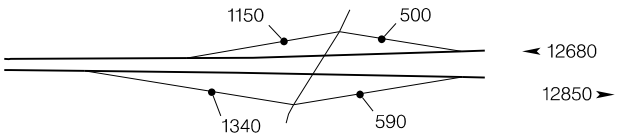

Coos Bay – Roseburg Hwy. – Exit 119

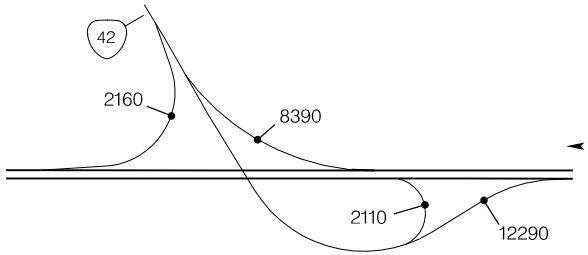

Oakland – Shady Hwy. – Exit 120

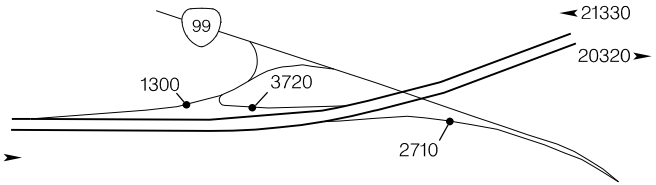

McLain Ave. – Exit 121

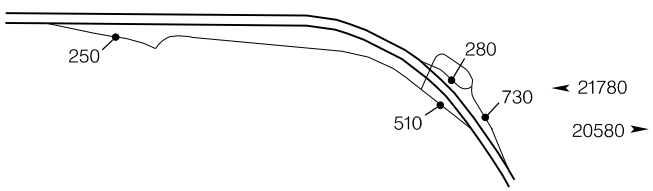

Fairgrounds – Exit 123

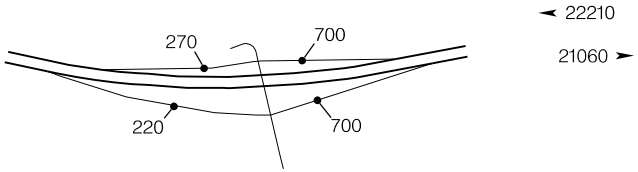

Harvard – Exit 124

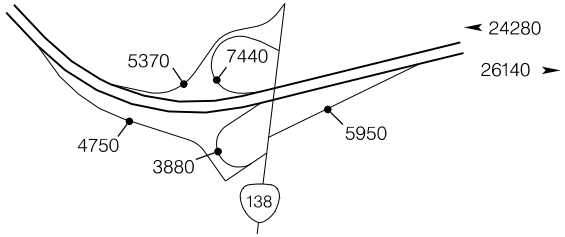

Garden Valley – Exit 125

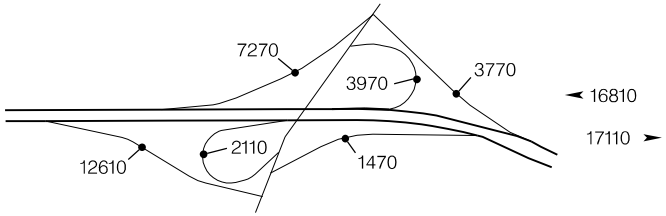

North Roseburg – Exit 127

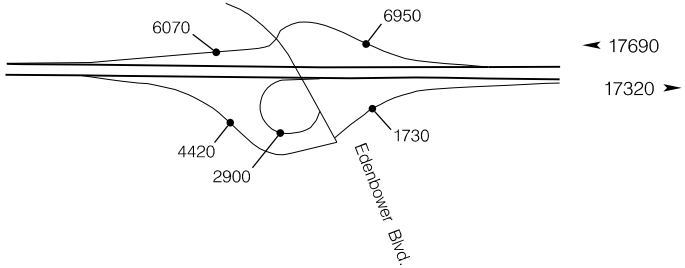

INTERSTATE 5 INTERCHANGES AND REST AREAS

Winchester – Exit 129

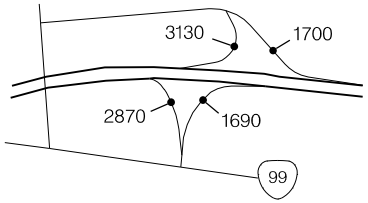

10–005
Roseburg ATR
MP 129.75

◄ 16260

16140 ►

Deady – Exit 135

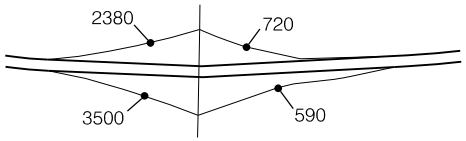

◄ 14600

13230 ►

Sutherlin – Exit 136

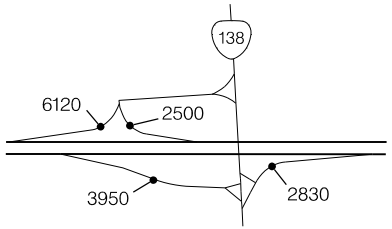

◄ 10980

12110 ►

South Oakland – Exit 138

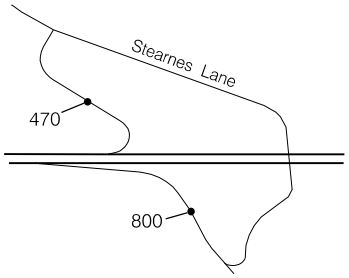

◄ 10510

11310 ►

North Oakland – Exit 140

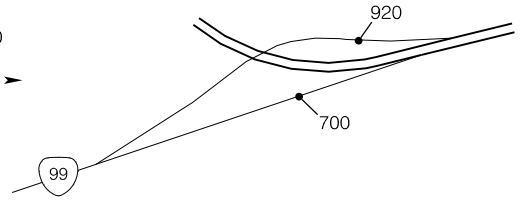

◄ 11430

12010 ►

Metz Hill – Exit 142A

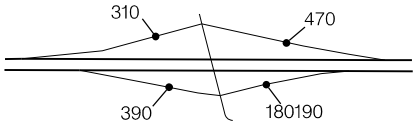

◄ 11590

11810 ►

Cabin Creek Rest Area NB – Exit 142B

◄ 11590

11810 ►

Cabin Creek Rest Area SB – Exit 143

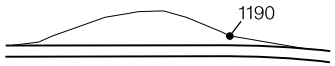

10–007
Oakland ATR
MP 145.39

◄ 11590

11810 ►

South Rice Hill – Exit 146

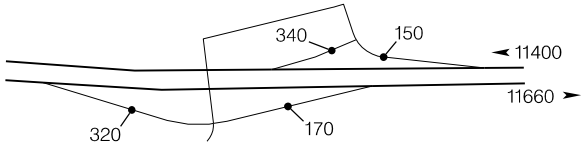

◄ 11400

11660 ►

INTERSTATE 5 INTERCHANGES AND REST AREAS

Rice Hill – Exit 148

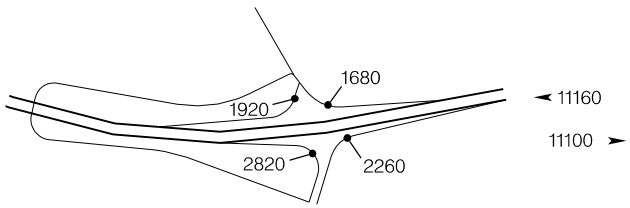

Yoncalla – Exit 150

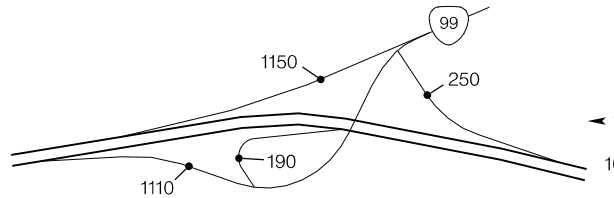

Elkhead Road – Exit 154

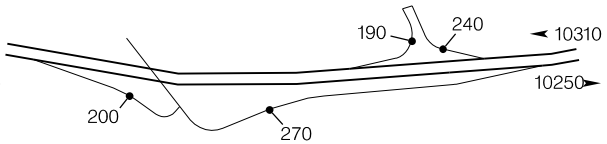

Elk Creek / Cox Road – Exit 159

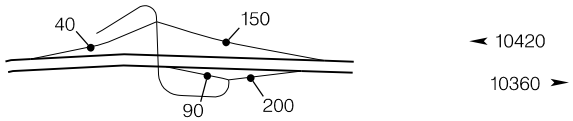

Salt Springs Road – Exit 160

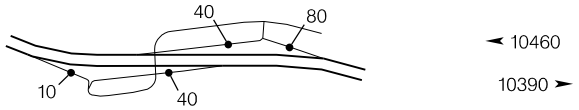

Buck Creek – Exit 161

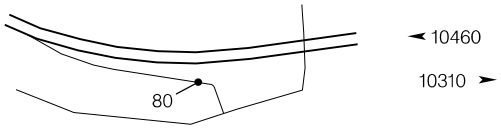

Umpqua Hwy. – Exit 162

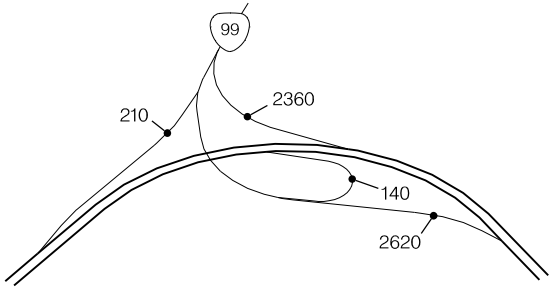

Curtin – Exit 163

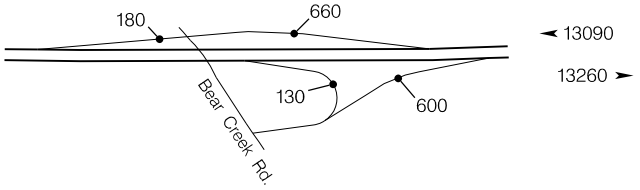

INTERSTATE 5 INTERCHANGES AND REST AREAS

Cottage Grove – Exit 170

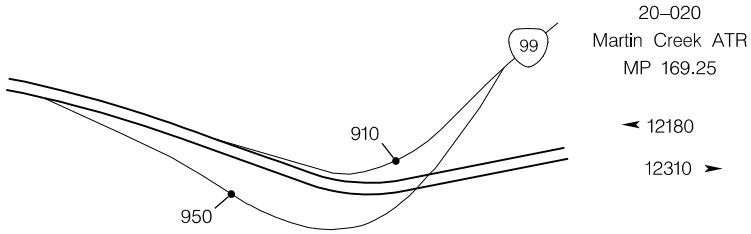

Sixth Street – Exit 172

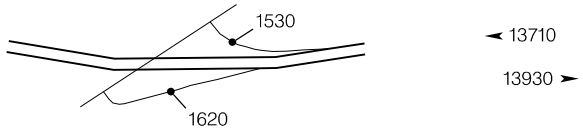

Cottage Grove – Exit 174

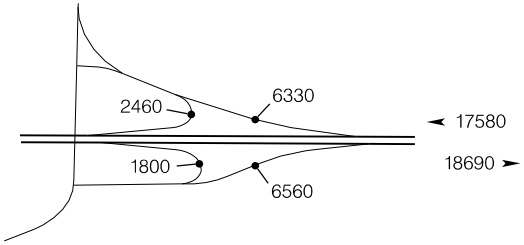

Saginaw – Exit 176

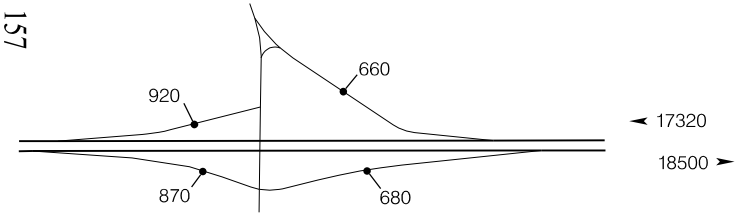

Gettings Creek Rest Area – Exit 177, 178

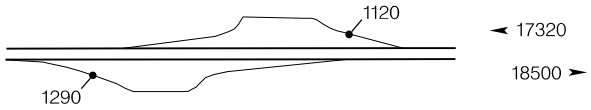

Creswell – Exit 182

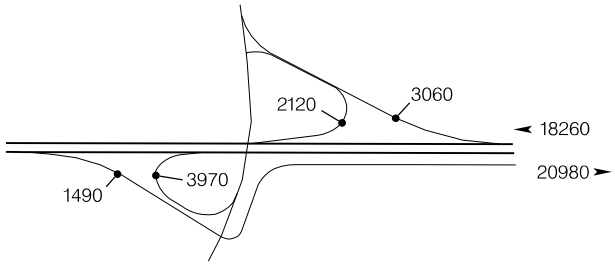

Dillard Road – Exit 186

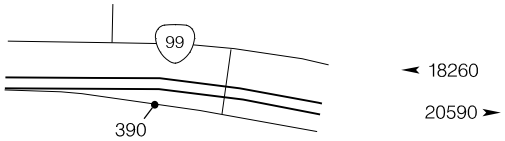

Goshen – Exit 188

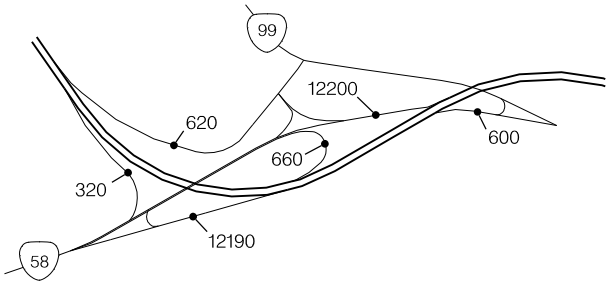

Bonneville Power – Exit 189

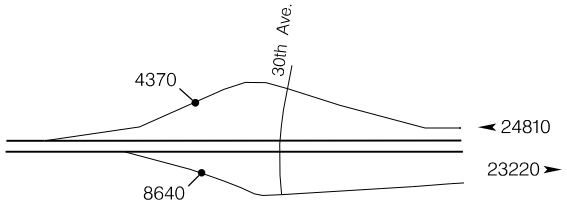

INTERSTATE 5 INTERCHANGES AND REST AREAS

McVay Hwy. – Exit 190

20–025
Eugene–Glenwood ATR
MP 190.92

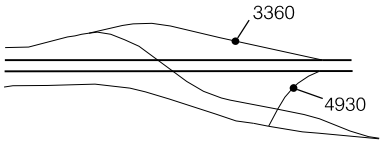

◄ 28170
28150 ►

Judkins Point – Exit 191

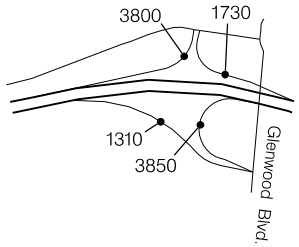

◄ 26100
30690 ►

Pacific Hwy. West – Exit 192

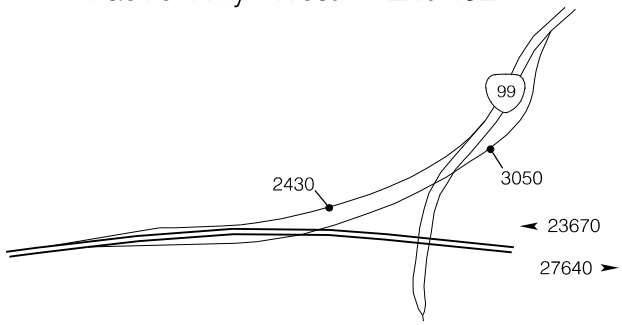

◄ 23670
27640 ►

"Q" Street – Exit 194

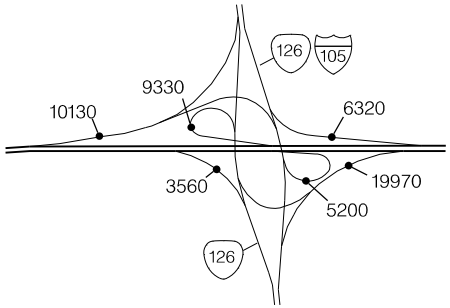

◄ 29190
38850 ►

Belt Line Hwy. – Exit 195

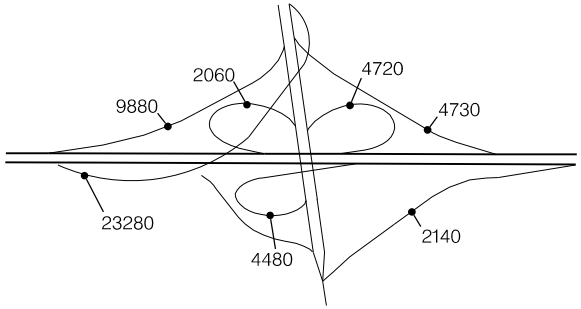

◄ 21380
22190 ►

Van Duyn Road – Exit 199

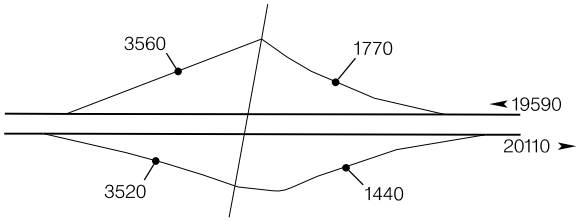

◄ 19590
20110 ►

Oak Grove Rest Area – Exit 206B

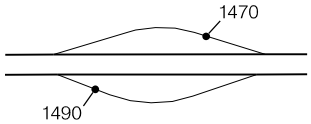

◄ 19590
20110 ►

Diamond Hill – Exit 209

22–016
Lake Creek ATR
MP 214.56

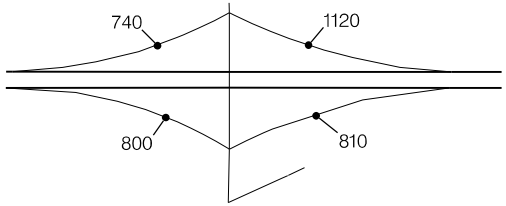

◄ 19970
20120 ►

INTERSTATE 5 INTERCHANGES AND REST AREAS

Halsey – Sweethome – Exit 216

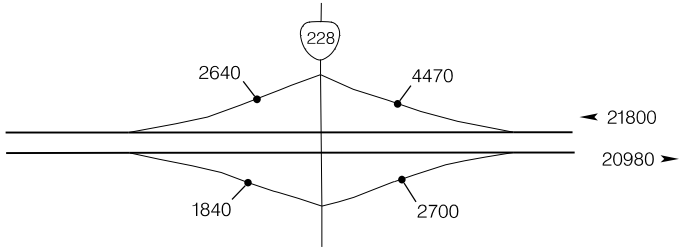

Corvallis – Lebanon Hwy. – Exit 228

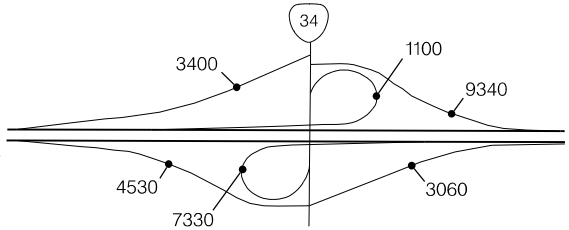

Santiam Hwy. – Exit 233

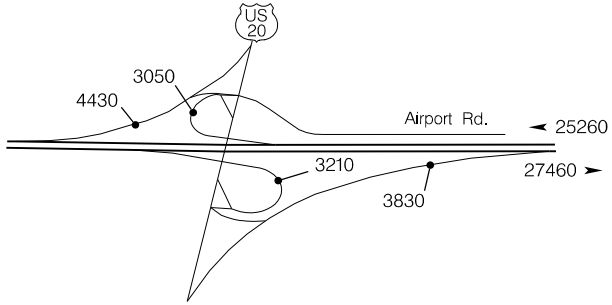

North Albany – Exit 234

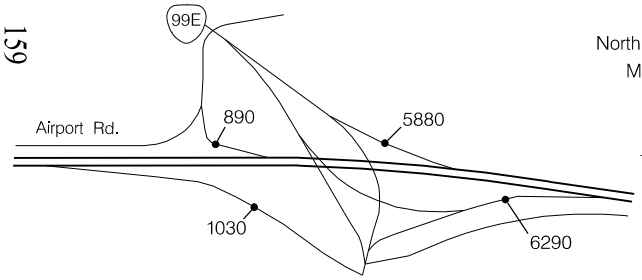

22–005
North Albany ATR
MP 234.80

Murder Creek – Exit 235

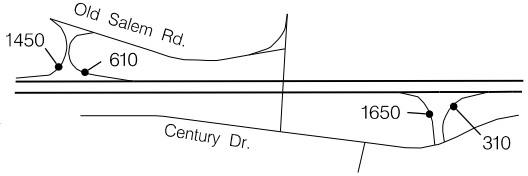

Viewcrest – Exit 237

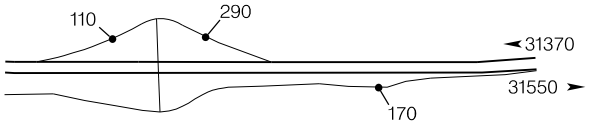

South Jefferson – Exit 238

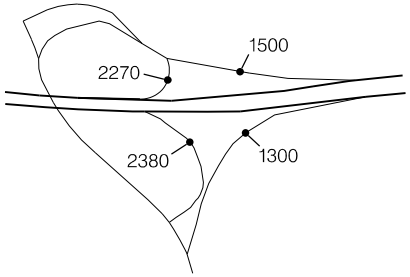

Dever Road – Exit 239

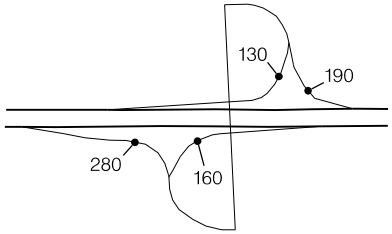

INTERSTATE 5 INTERCHANGES AND REST AREAS

Santiam Rest Area – Exit 241

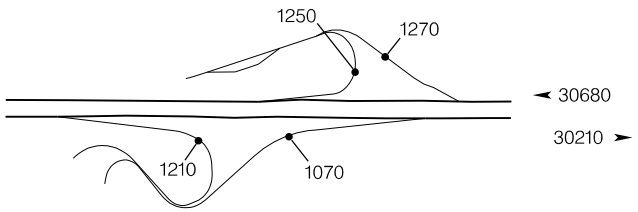

Talbot Road – Exit 242

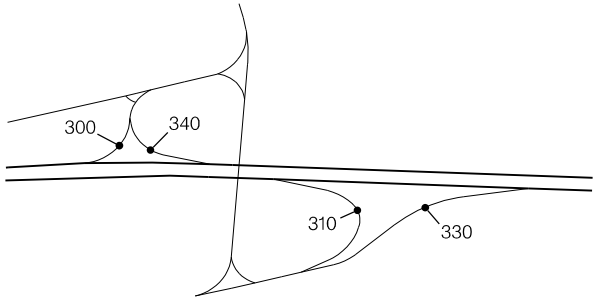

Ankeny Hill – Exit 243

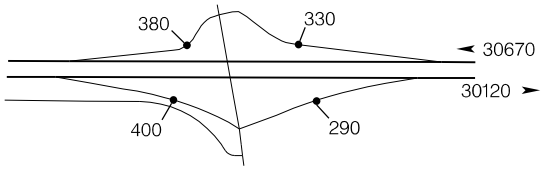

Jefferson Hwy. – Exit 244

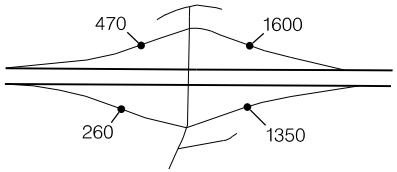

Battle Creek – Exit 248

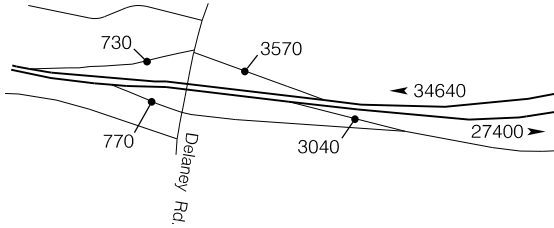

Commercial Street – Exit 249

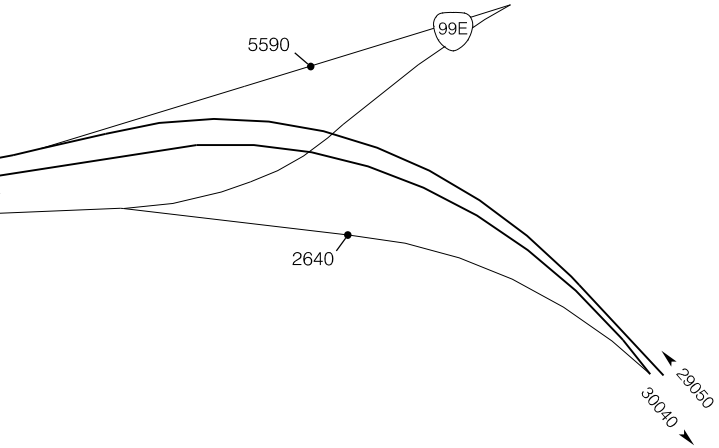

Kuebler – Exit 252

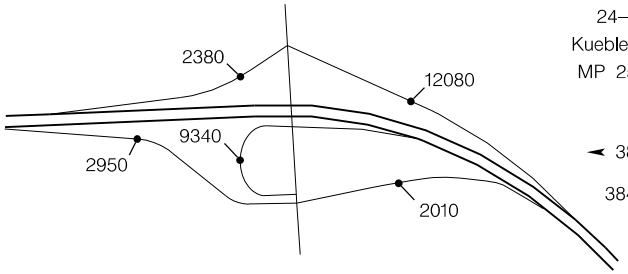

24–021
Kuebler ATR
MP 252.20

North Santiam – Exit 253

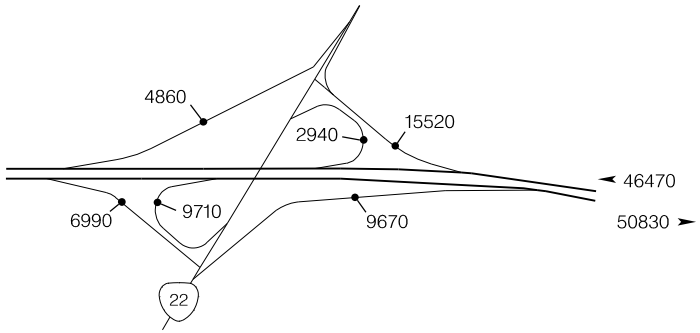

INTERSTATE 5 INTERCHANGES AND REST AREAS

Market Street – Exit 256

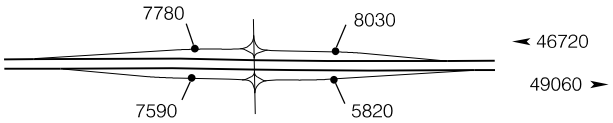

Hayesville – Exit 258

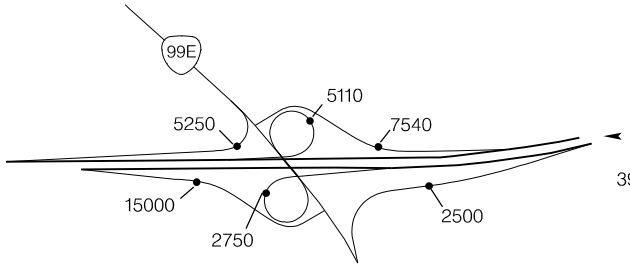

Chemawa Road – Exit 260

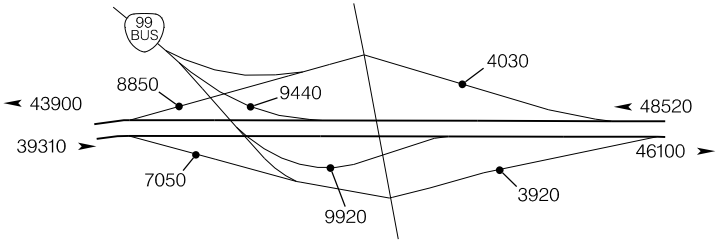

Brooks – Exit 263

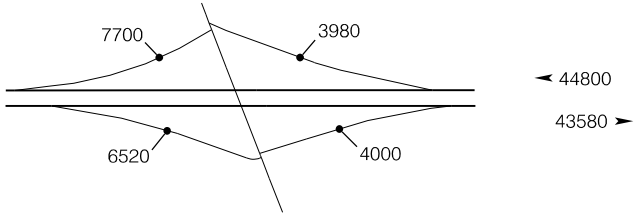

Woodburn – Exit 271

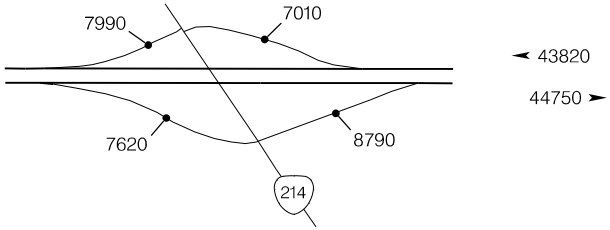

Fargo Road – Exit 278

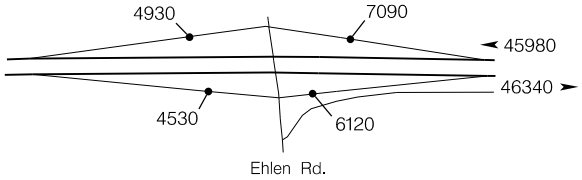

French Prairie Rest Area – Exit 281B

03–011
Wilsonville ATR
MP 281.20

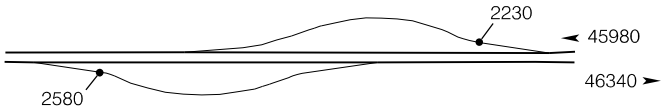

Hubbard – Exit 282

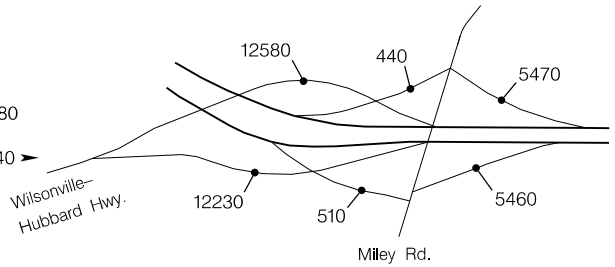

Wilsonville – Exit 283

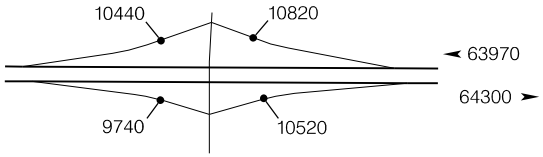

INTERSTATE 5 INTERCHANGES AND REST AREAS

Stafford Road – Exit 286

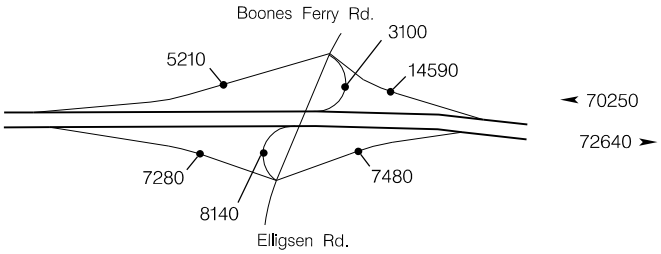

East Portland Freeway – Exit 288

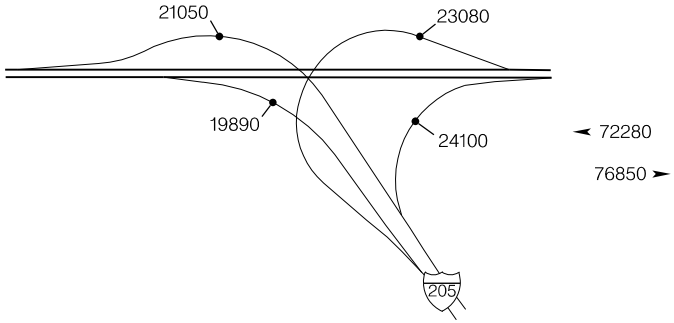

Nyberg Road – Exit 289

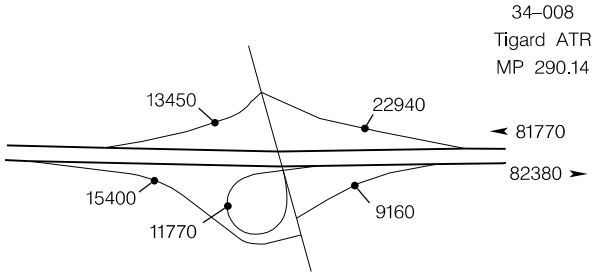

Lower Boones Ferry Road – Exit 290

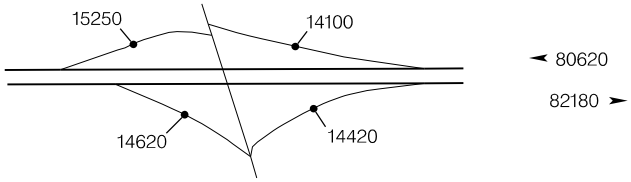

Carmen Drive / King City – Exit 291

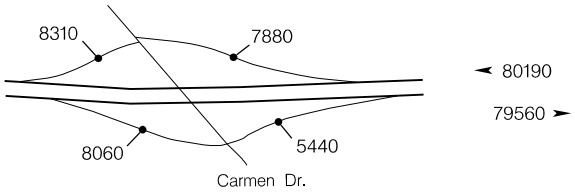

South Tigard – Exit 292

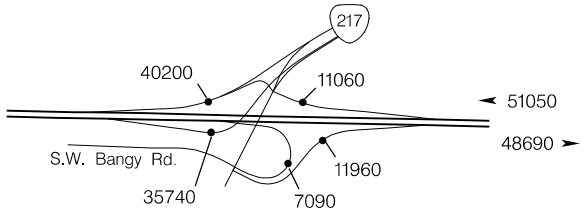

Haines Road – Exit 293

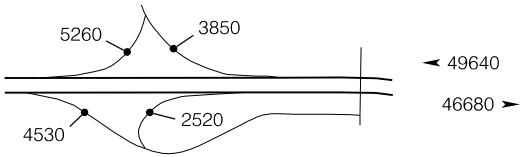

North Tigard – Exit 294

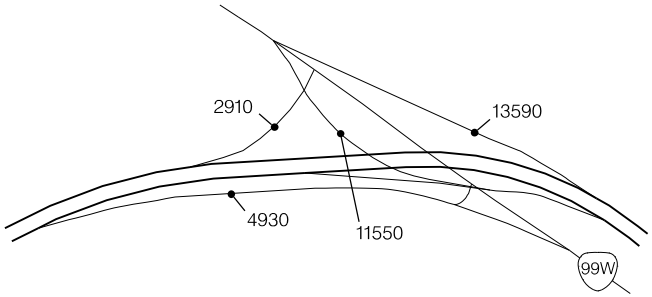

Capitol Highway – Exit 295A

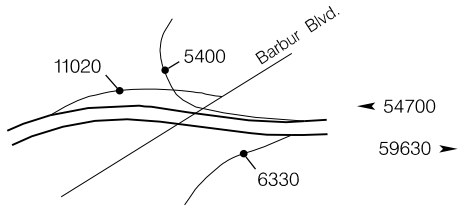

INTERSTATE 5 INTERCHANGES AND REST AREAS

Taylors Ferry Road – Exit 295B

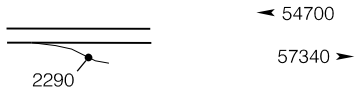

Spring Garden

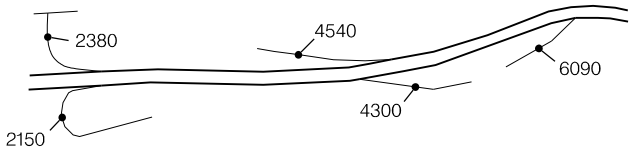

Multnomah Blvd. – Exit 296

Terwilliger Blvd. – Exit 297

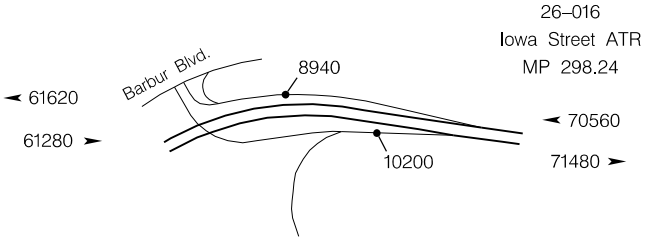

Corbett Avenue – Exit 298

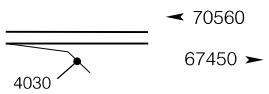

Oswego Highway – Exit 299

West Marquam – Exit 300

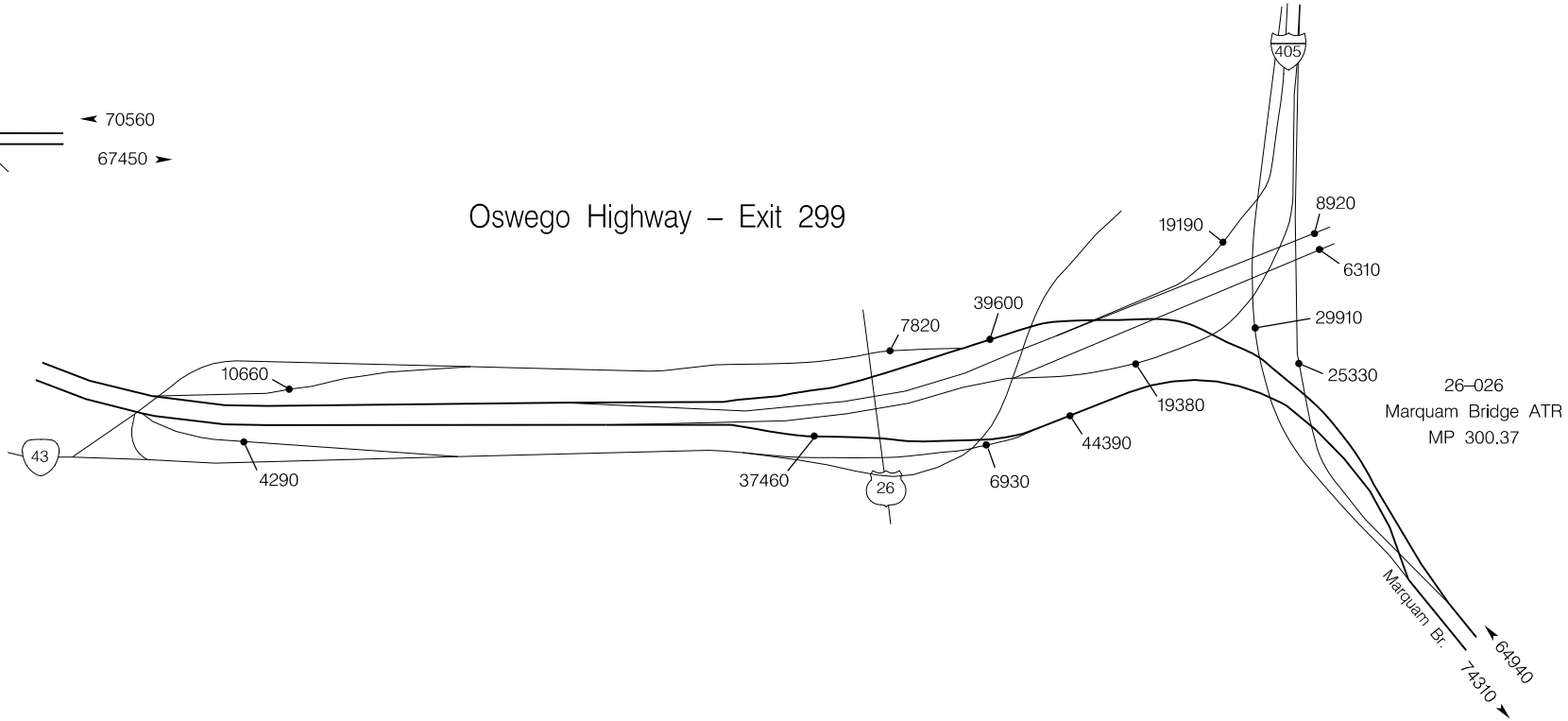

INTERSTATE 5 INTERCHANGES AND REST AREAS

Columbia River Highway – Exit 301

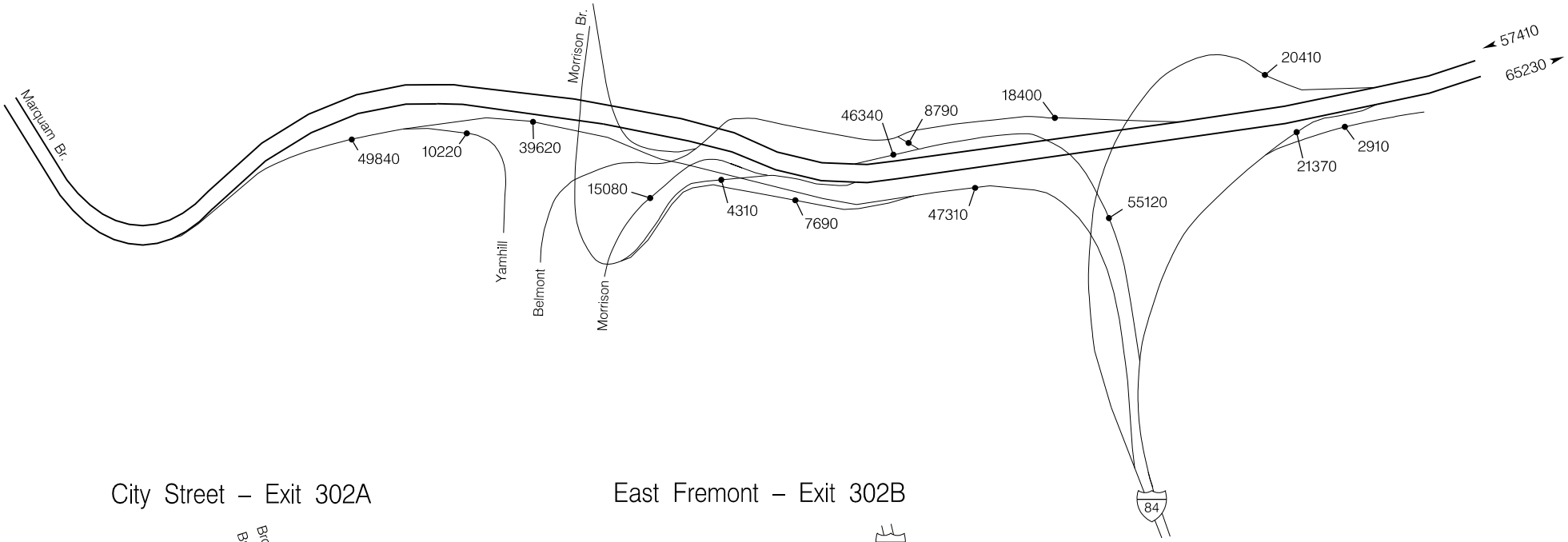

City Street – Exit 302A

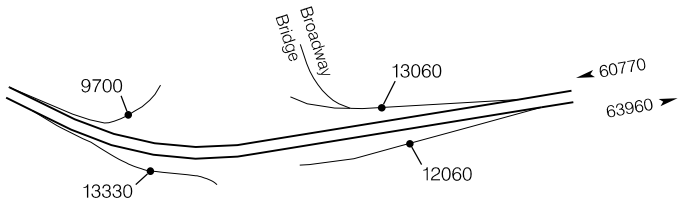

East Fremont – Exit 302B

Greeley Avenue – Exit 302C

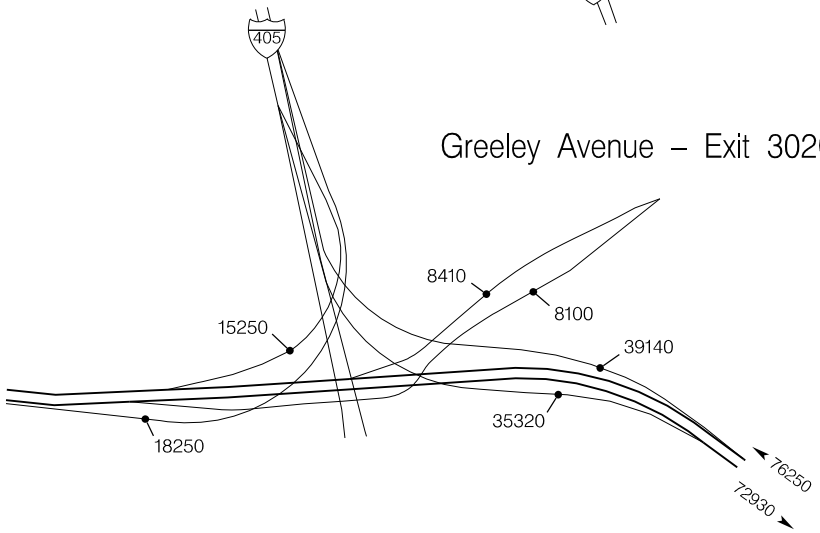

INTERSTATE 5 INTERCHANGES AND REST AREAS

Going Street – Exit 303

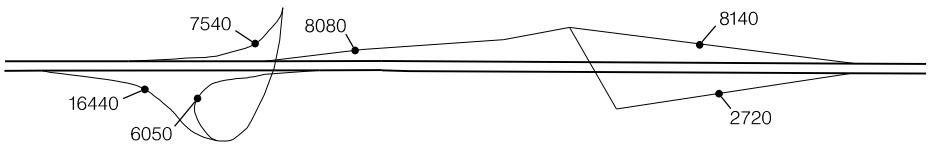

Minnesota Avenue – Exit 304A

Rosa Parks Way – Exit 304B

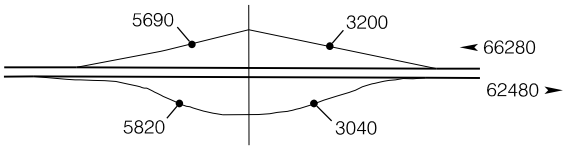

N.E. Portland – Exit 305A

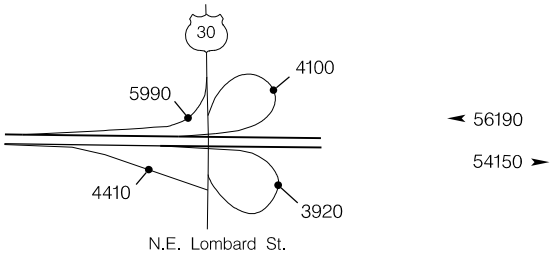

Columbia Blvd. – Exit 305B

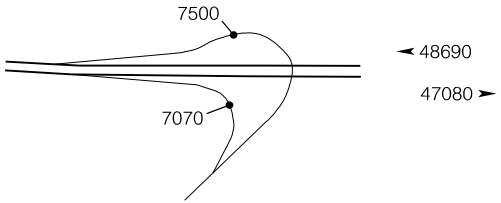

Delta Park – Exit 306

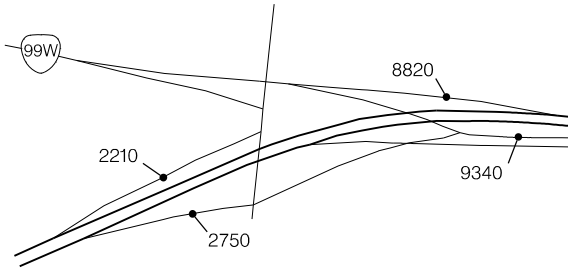

Swift–Union – Exit 307

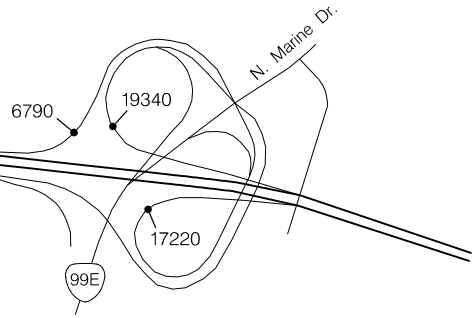

Jantzen Beach – Exit 308

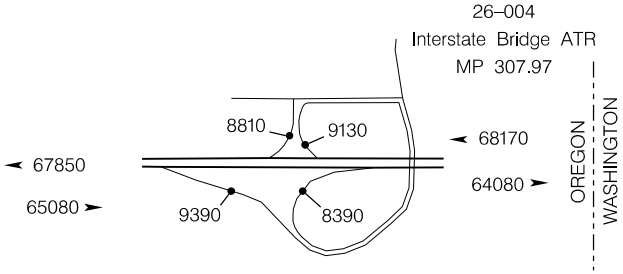

COLUMBIA RIVER HIGHWAY NO. 2 (I-84)

AND

OLD OREGON TRAIL NO. 6 (I-84)

Interchange Ramp Diagrams with Annual Average Daily Traffic Volumes.

INTERSTATE 84 INTERCHANGES AND REST AREAS

Pacific Hwy. Exit 0

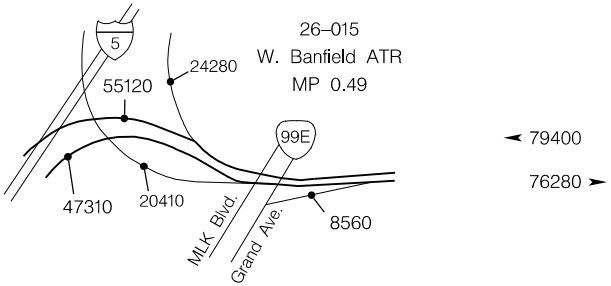

NE Holladay St. – Exit 1A

NE 16th Ave. – Exit 1B

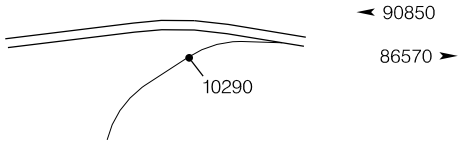

NE 33rd Ave. – Exit 2A

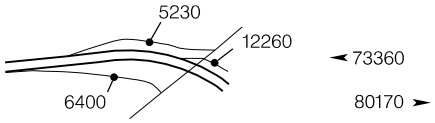

NE 39th Ave. – Exit 2B

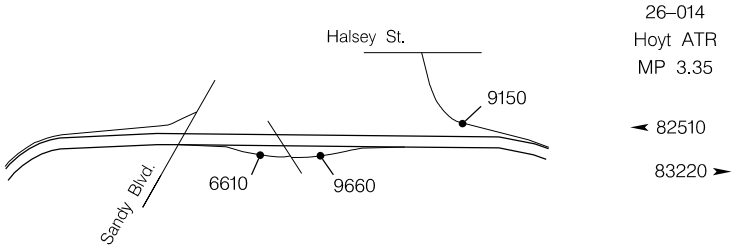

NE Glisan St. – Exit 3

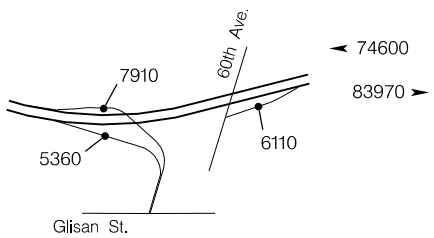

NE 68th Ave. – Exit 4

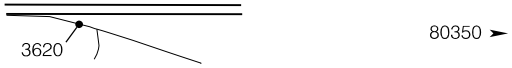

Cascade Hwy. – Exit 5A

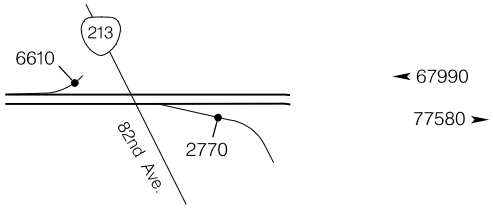

INTERSTATE 84 INTERCHANGES AND REST AREAS

Hwy. 64 – Exit 5B

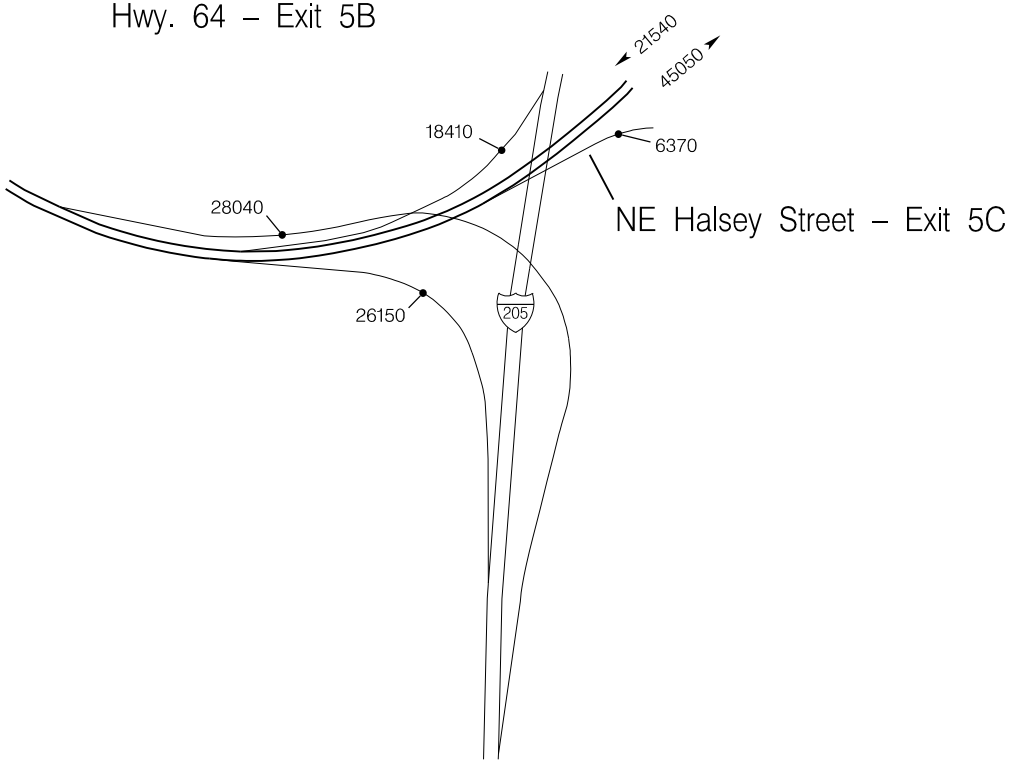

North Banfield – Exit 6A

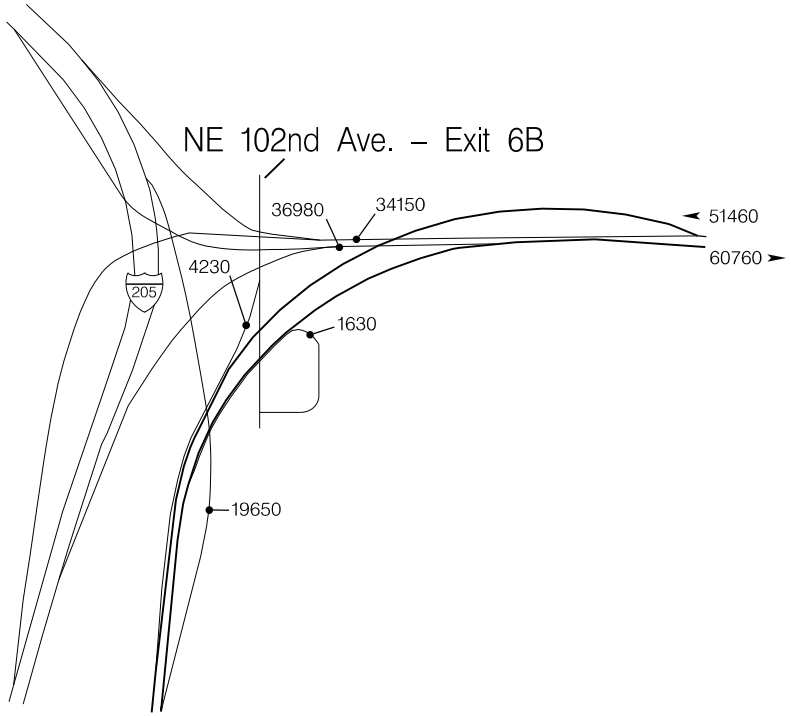

NE 122nd Ave. – Exit 10

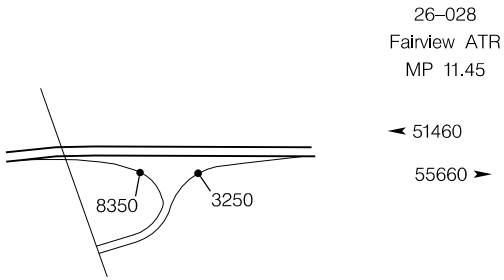

NE 181st Ave. – Exit 13

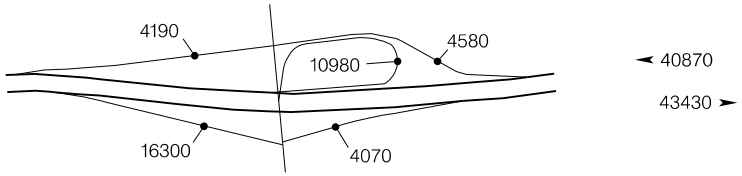

INTERSTATE 84 INTERCHANGES AND REST AREAS

NE 207th Ave. – Exit 14

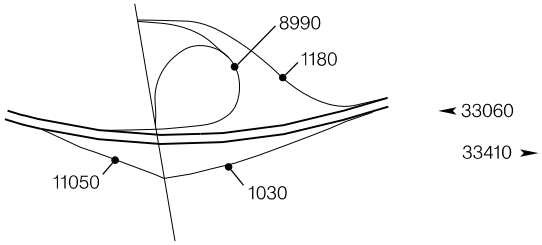

NE 238th Ave. – Exit 16A

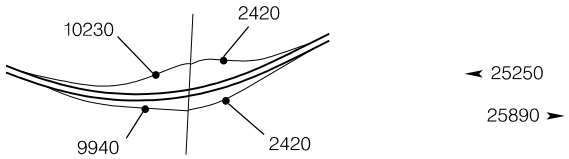

NE Marine Drive – Exit 17

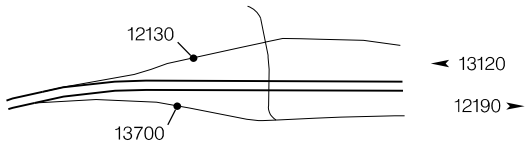

Troutdale – Exit 17

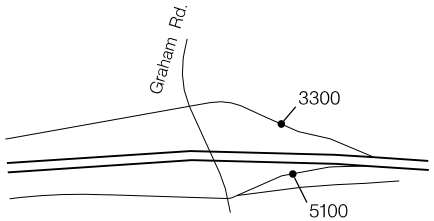

26–001
Troutdale ATR
MP 17.71

16420
17290

Jordan – Exit 18

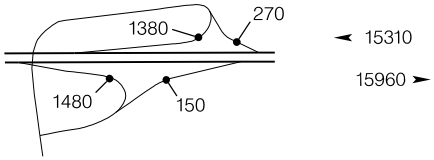

Corbett – Exit 22

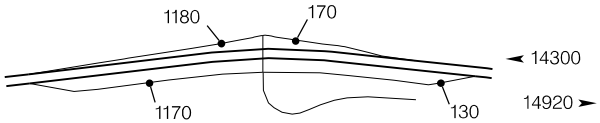

Rooster Rock – Exit 25

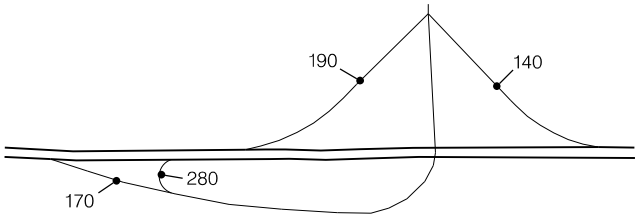

Bridal Veil – Exit 28

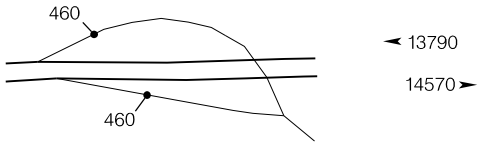

INTERSTATE 84 INTERCHANGES AND REST AREAS

Multnomah Falls – Exit 31

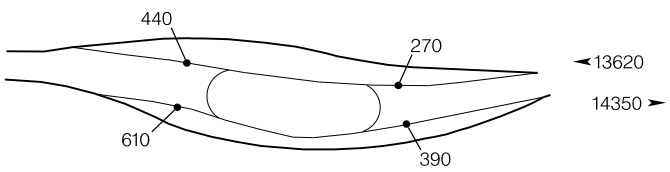

Historic Col. River Hwy. – Exit 35A

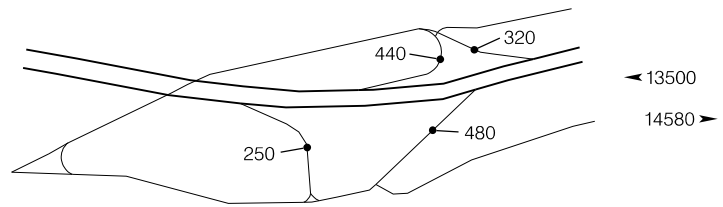

Warrendale O'Xing – Exit 37

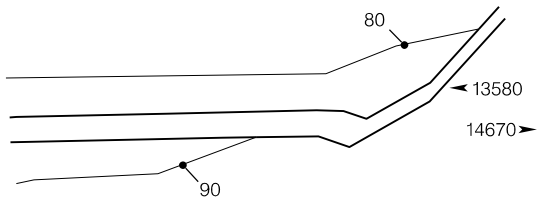

Bonneville Dam – Exit 40

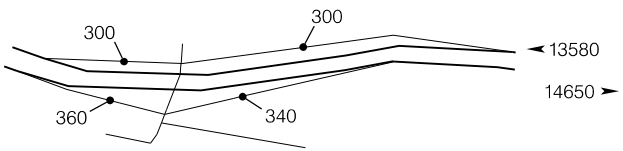

West Cascade Locks – Exit 44A

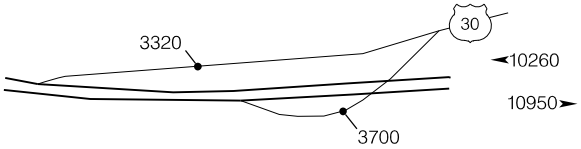

East Cascade Locks – Exit 44B

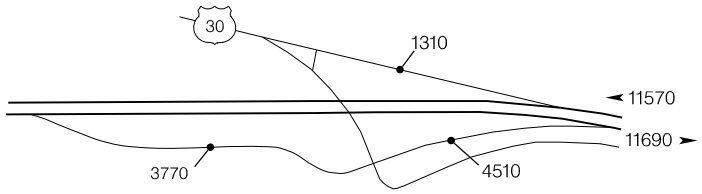

Herman Creek – Exit 47

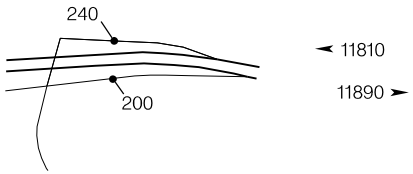

Wyeth – Exit 50

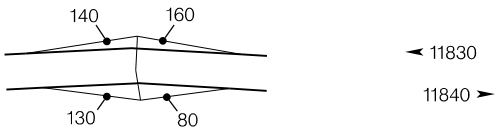

Starvation Creek State Park – Exit 54

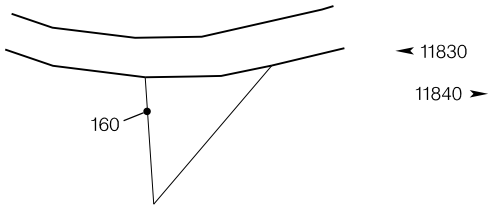

INTERSTATE 84 INTERCHANGES AND REST AREAS

Viento State Park – Exit 56

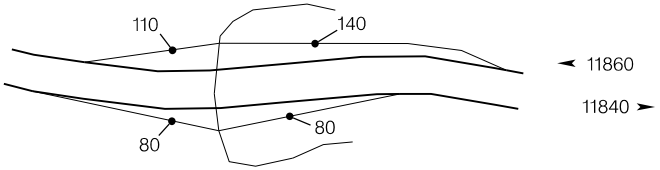

Mitchell Point Overlook – Exit 58

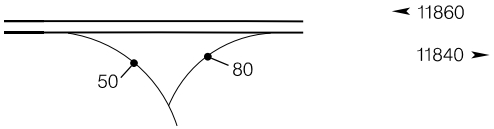

Service Road

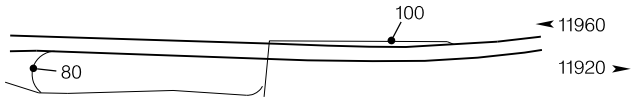

West Hood River – Exit 62

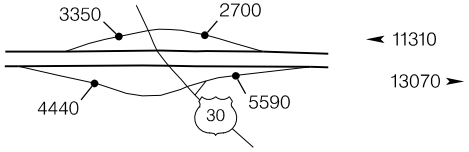

2nd Street – Exit 63

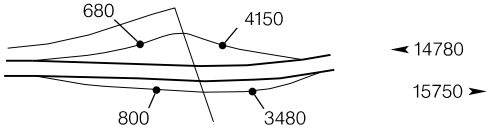

East Hood River – Exit 64

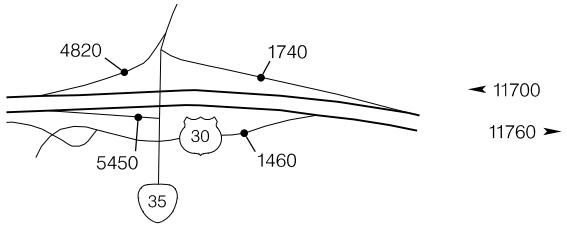

Mosier – Exit 69

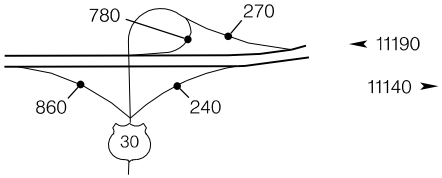

Memaloose Rest Area – Exit 72, 73

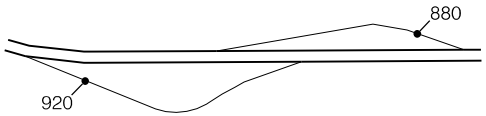

33–001
Rowena ATR
MP 75.93

Rowena – Exit 76

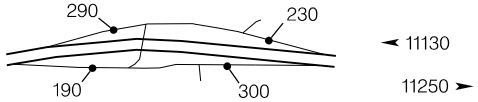

INTERSTATE 84 INTERCHANGES AND REST AREAS

Chenowith – Exit 82

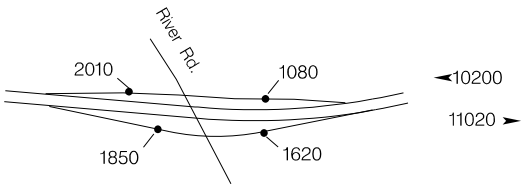

West The Dalles – Exit 83

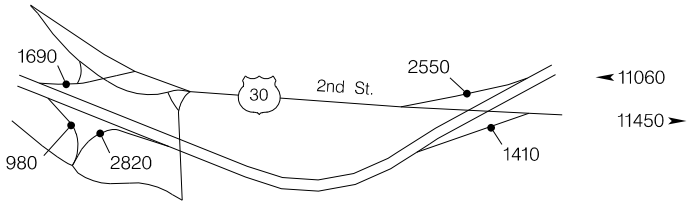

Brewery Grade – Exit 85

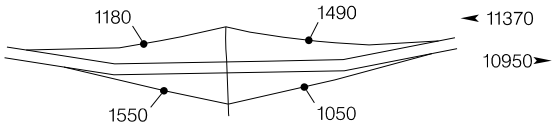

The Dalles Bridge – Exit 87

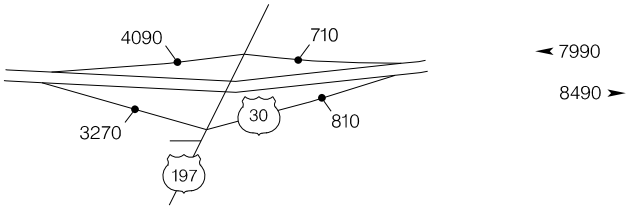

The Dalles Dam – Exit 88

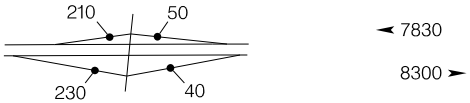

Celilo–Wasco Hwy. – Exit 97

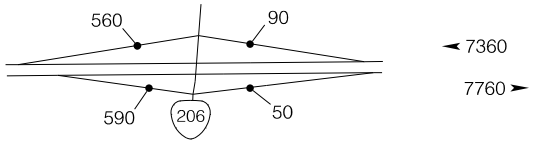

Biggs Jct. – Exit 104

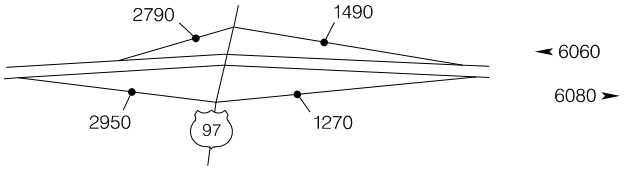

28–002
Rufus ATR
MP 109.51

Rufus – Exit 109

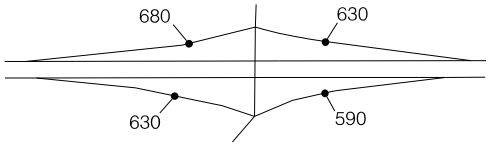

West John Day – Exit 114

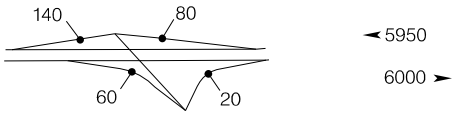

INTERSTATE 84 INTERCHANGES AND REST AREAS

Philippi Canyon – Exit 123

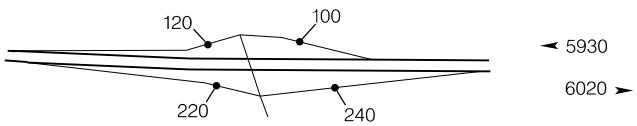

Blalock – Exit 129

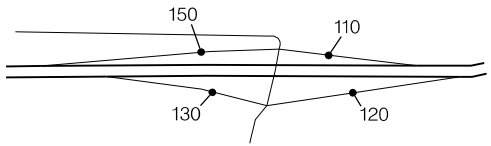

Woelpern – Exit 131

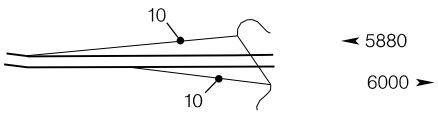

Arlington – Exit 137

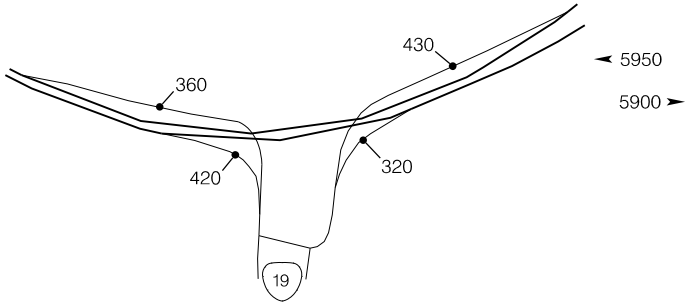

Heppner Jct. – Exit 147

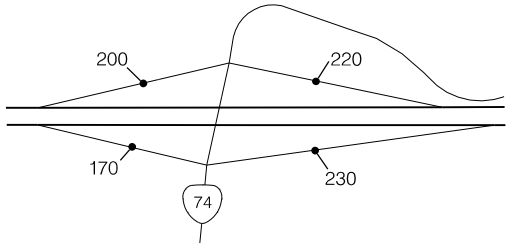

11–009
Heppner Jct. ATR
MP 147.60

Threemile Canyon – Exit 151

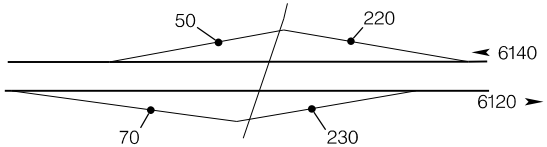

Tower Road – Exit 159

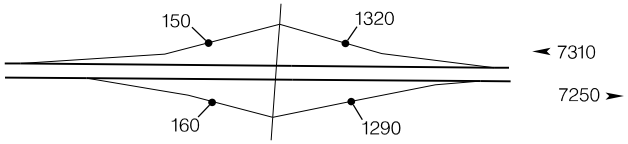

Boardman Rest Area – Exit 160

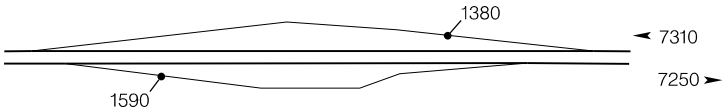

INTERSTATE 84 INTERCHANGES AND REST AREAS

Boardman – Exit 164

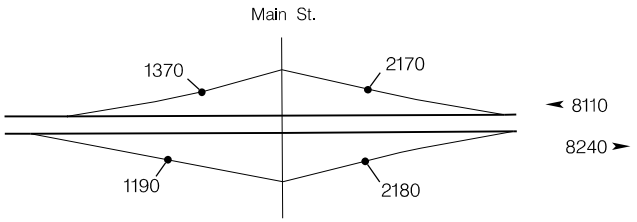

Port Of Morrow – Exit 165

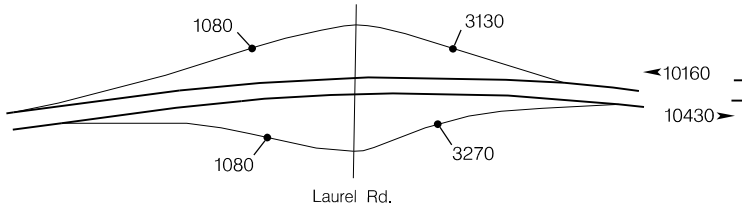

Boardman Jct. – Exit 168

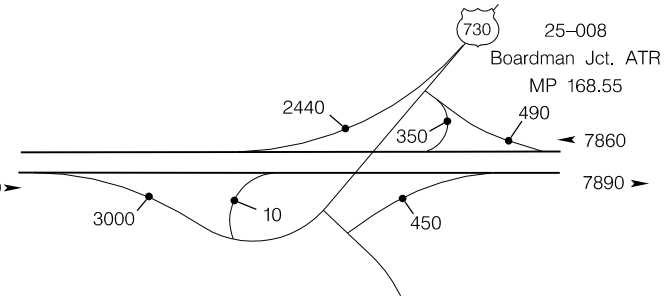

Paterson Ferry Road – Exit 171

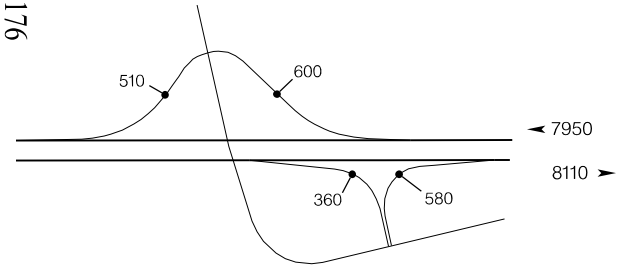

Ordnance – Exit 177

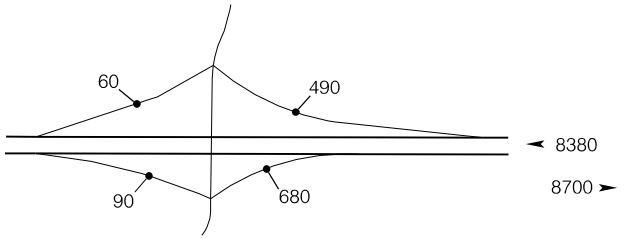

McNary Highway – Exit 179

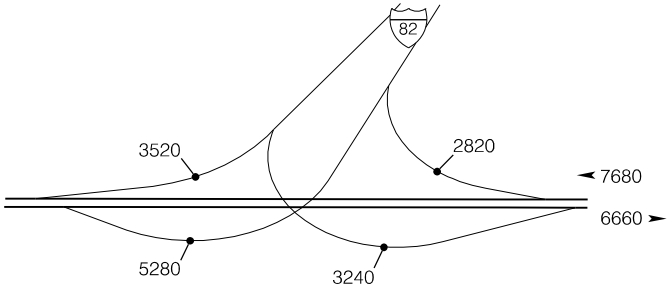

Westland Road – Exit 180

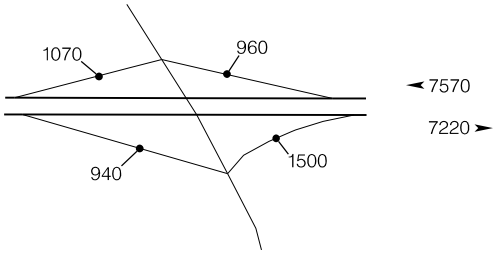

Hermiston – Exit 182

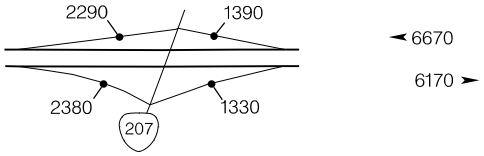

Stanfield Rest Area – Exit 186A, 186B

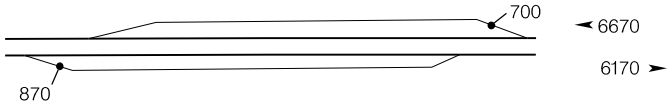

INTERSTATE 84 INTERCHANGES AND REST AREAS

Stanfield Jct. – Exit 188

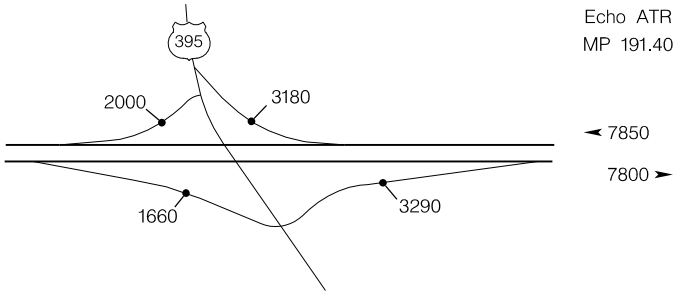

30–027
Echo ATR
MP 191.40

Echo Jct. – Exit 193

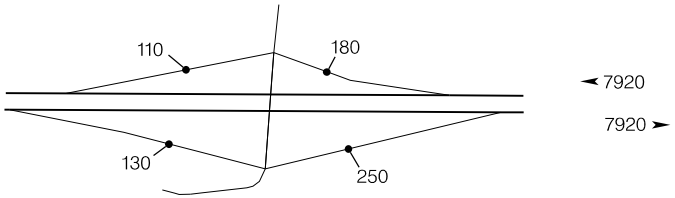

Rew Elevator – Exit 198

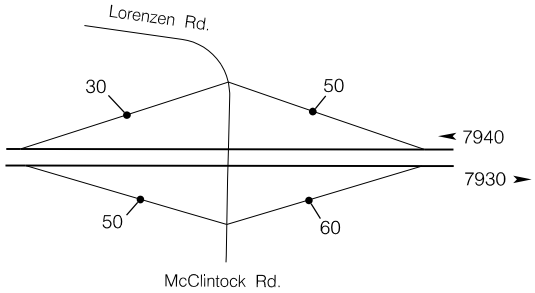

Yoakum Road – Exit 199

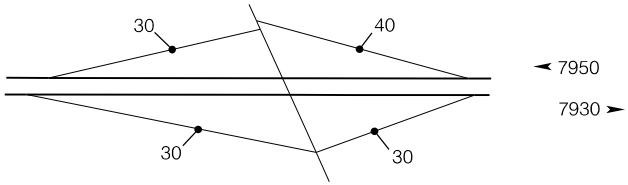

Barnhart – Exit 202

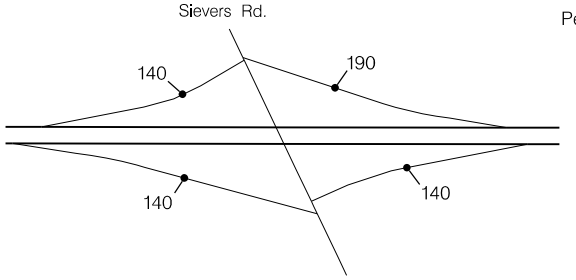

30–004
Pendleton ATR
MP 203.34

West Pendleton – Exit 207

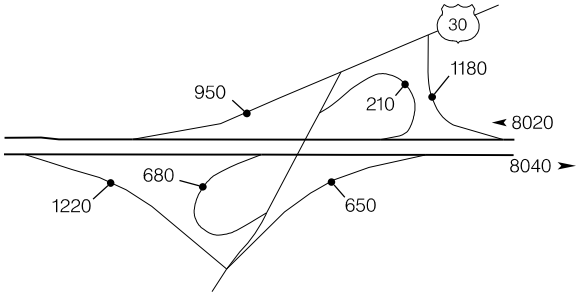

Emigrant Avenue – Exit 209

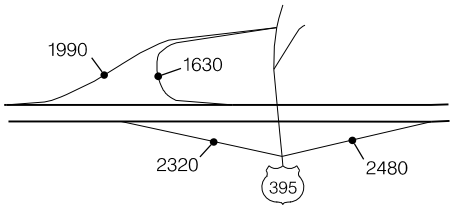

South Pendleton – Exit 211

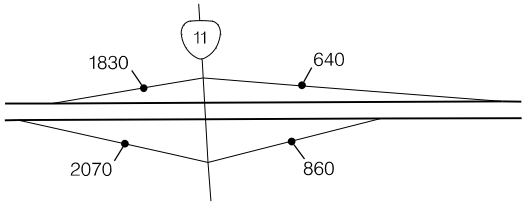

East Pendleton – Exit 213

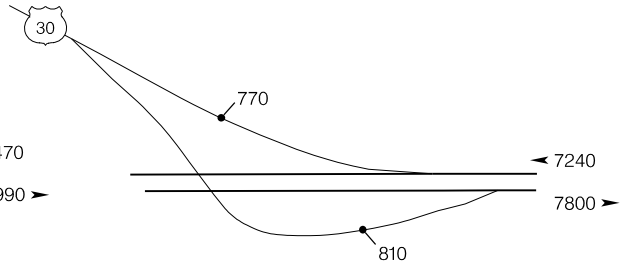

INTERSTATE 84 INTERCHANGES AND REST AREAS

Mission Jct. – Exit 216

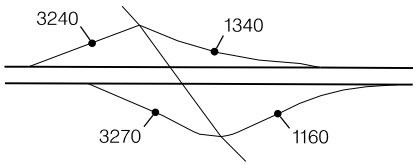

30–026
Mission Jct. ATR
MP 216.81

◄ 5340
5690 ►

Emigrant Hill – Exit 224

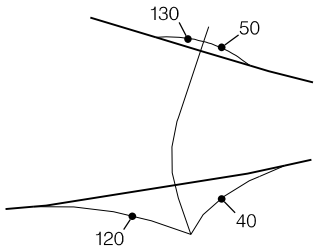

◄ 5260
5610 ►

Deadman's Pass – Exit 228

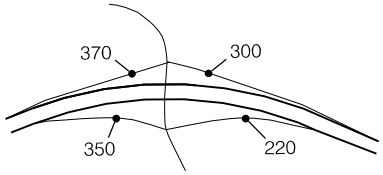

◄ 5190
5480 ►

West Emigrant Park – Exit 233

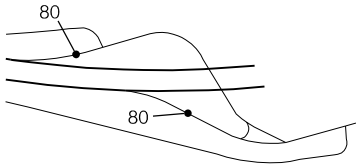

◄ 5110
5400 ►

East Emigrant Park – Exit 235



◄ 5130
5420 ►

Meacham – Exit 238

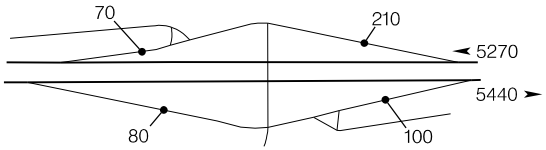

◄ 5270
5440 ►

Kamela – Exit 243

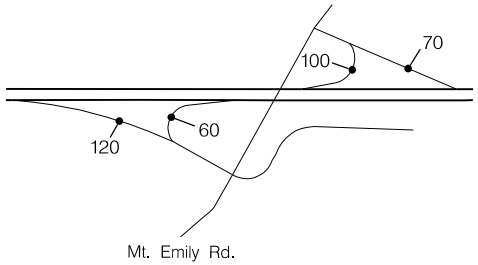

◄ 5240
5380 ►

Glover – Exit 248

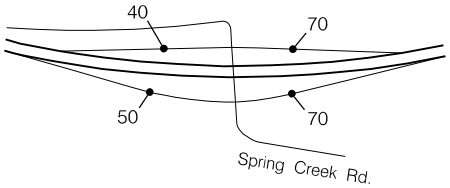

◄ 5270
5400 ►

INTERSTATE 84 INTERCHANGES AND REST AREAS

Ukiah–Hilgard – Exit 252

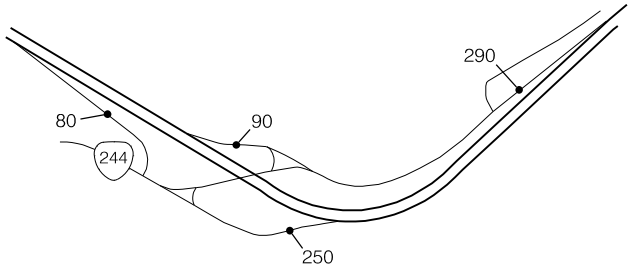

Upper Perry – Exit 256

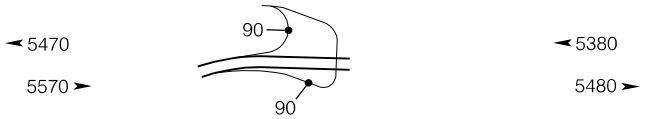

Lower Perry – Exit 257

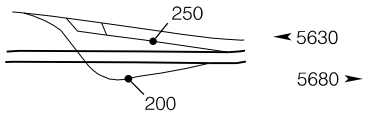

North LaGrande – Exit 259

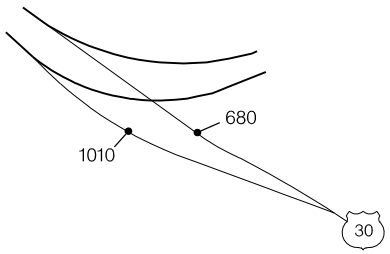

31–007
N. LaGrande ATR
MP 260.12

4950
4670

Wallowa Lake – Exit 261

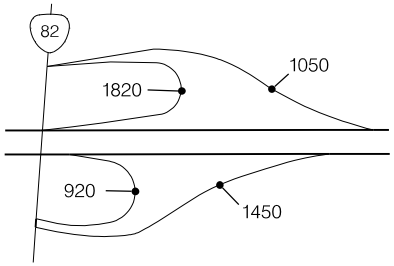

4180
5200

South LaGrande – Exit 264

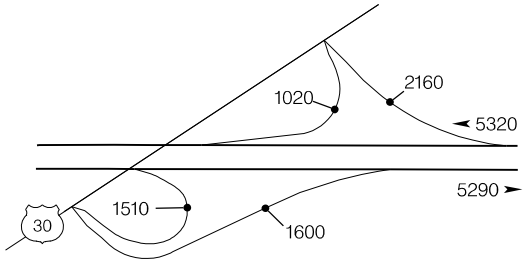

Foothill Road – Exit 268A

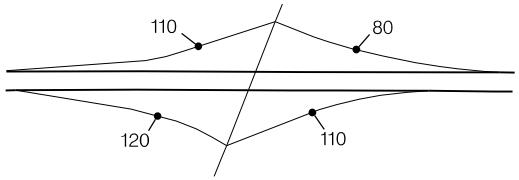

5290
5280

Ladd Canyon Rest Area – Exit 268B

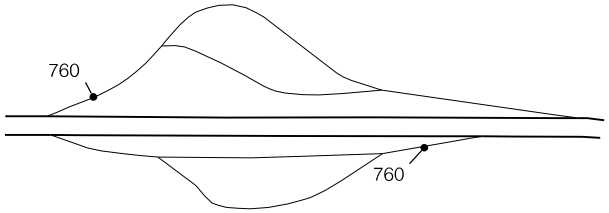

5290
5280

Ladd Creek – Exit 270

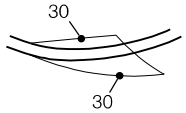

31–008
Ladd Summit ATR
MP 272.19

5260
5250

INTERSTATE 84 INTERCHANGES AND REST AREAS

Ladd Canyon – Exit 273

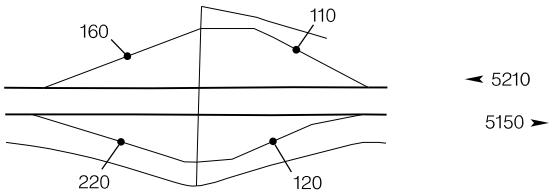

Clover Creek – Exit 278

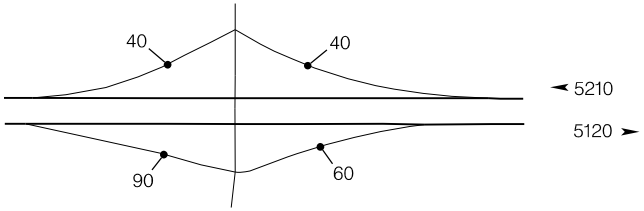

Wolf Creek – Exit 283

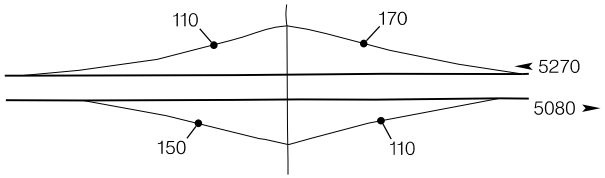

North Powder – Exit 285

01–011
Baker Valley ATR
MP 286.65

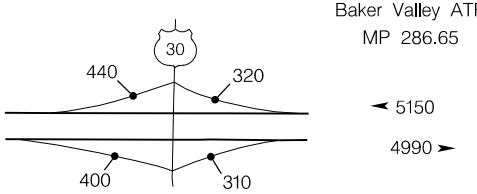

Baker Valley Rest Area – Exit 294

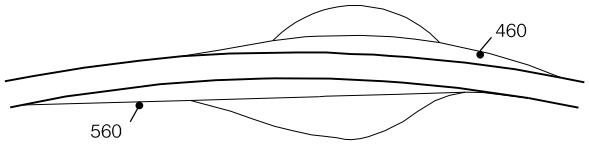

Chandler Lane – Exit 298

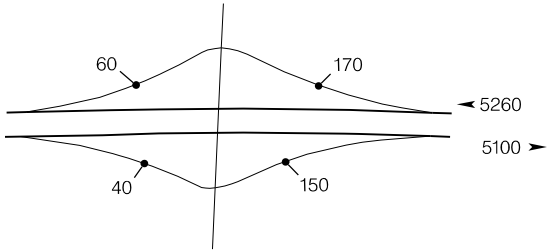

Richland – Exit 302

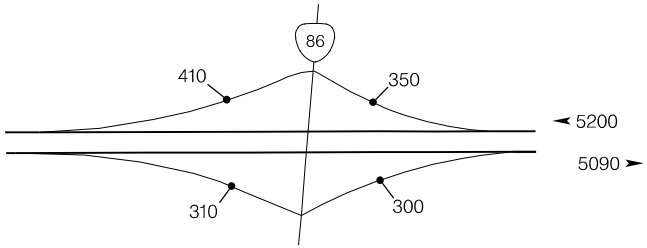

Campbell Street – Exit 304

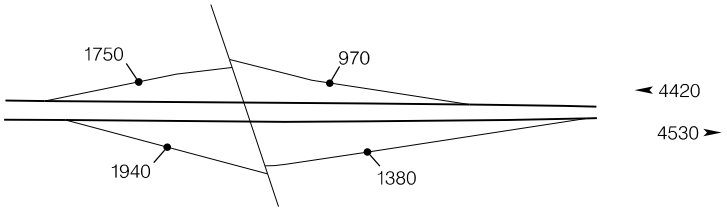

INTERSTATE 84 INTERCHANGES AND REST AREAS

01–013
South Baker ATR
MP 309.02

South Baker – Exit 306

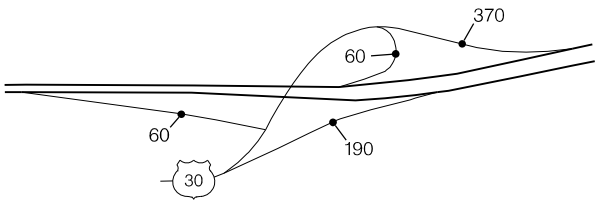

4730
4660

Encina – Exit 313

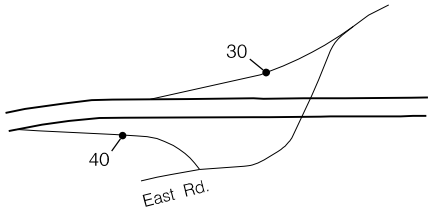

4700
4620

Pleasant Valley – Exit 317

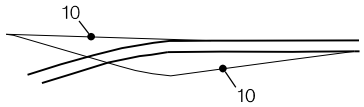

4710
4630

Durkee – Exit 327



4700
4610

Nelson – Exit 330

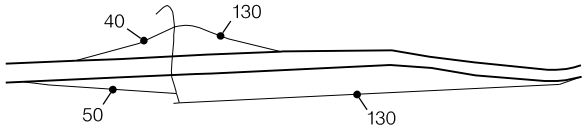

4790
4690

Weatherby – Exit 335

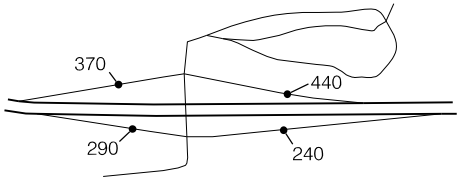

4860
4640

Jordan Creek – Exit 338

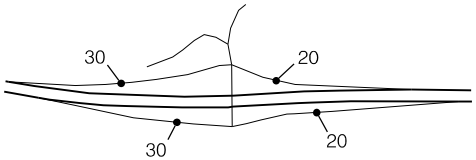

4850
4630

Dixie – Exit 340

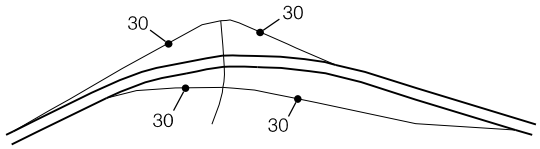

4850
4630

Lime – Exit 343

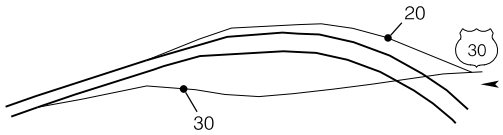

4830
4600

INTERSTATE 84 INTERCHANGES AND REST AREAS

North Huntington – Exit 345

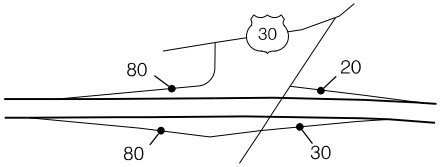

◄ 4770

4550 ►

Benson – Exit 352

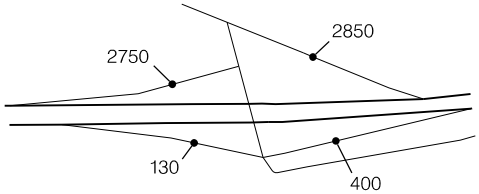

23–016
Huntington ATR
MP 353.47

◄ 4870

4820 ►

Olds Ferry – Exit 356

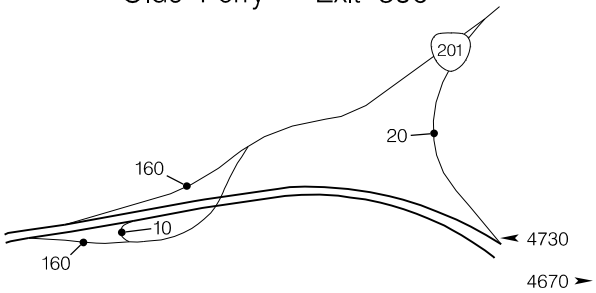

Moore's Hollow – Exit 362

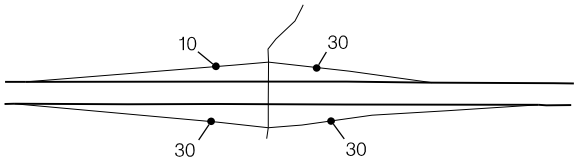

◄ 4750

4670 ►

Stanton Blvd. – Exit 371

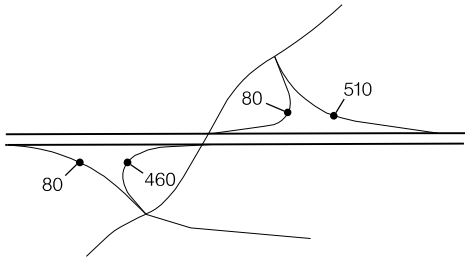

◄ 5180

5050 ►

North Ontario – Exit 374

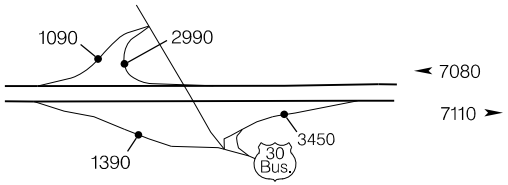

◄ 7080

7110 ►

Idaho Avenue – Exit 376

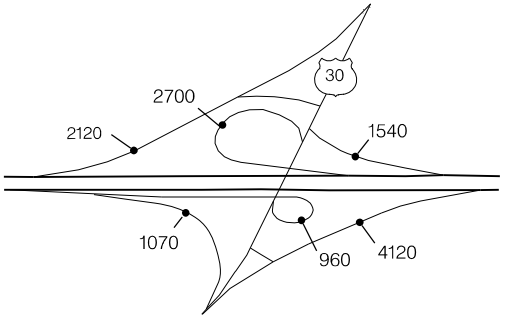

23–014
Snake River ATR
MP 376.98

◄ 9200

9200 ►

Ontario Rest Area – Exit 377

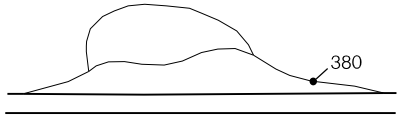

◄ 9200

9200 ►

OREGON
IDAHO

THE DALLES-CALIFORNIA HIGHWAY NO. 4 (US97)

Interchange Ramp Diagrams of the Bend Parkway section in Bend with Annual Average Daily Traffic Volumes.

US 97 INTERCHANGES

McKenzie–Bend Hwy. – Exit 135A

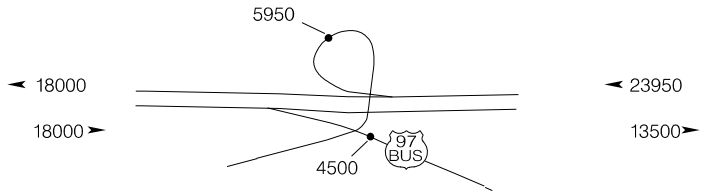

Empire Blvd. – Exit 135B

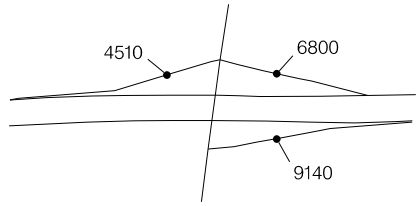

09–007
Bend–Empire ATR
MP 135.95

Butler Market Rd. – Exit 136

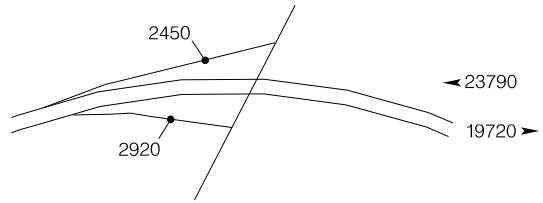

US20 – 3rd St

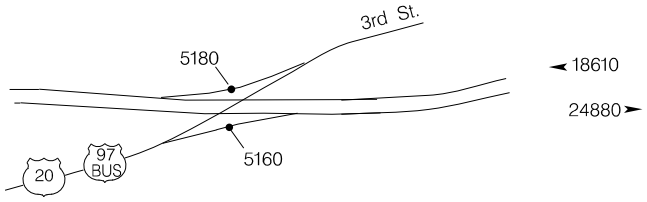

Revere Ave. – Exit 137

09–009
Bend–Revere ATR
MP 137.36

Lafayette Ave.

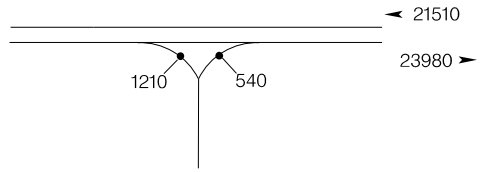

Hawthorne Ave.

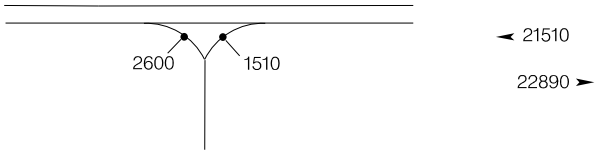

Colorado Ave. – Exit 138

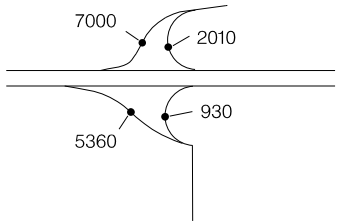

Truman Ave.

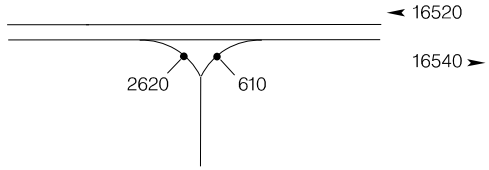

US 97 INTERCHANGES

Reed Market Rd. – Exit 139

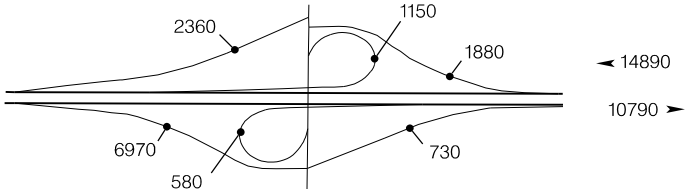

Reed Rd.

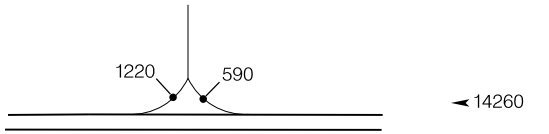

Powers Rd. – Exit 140

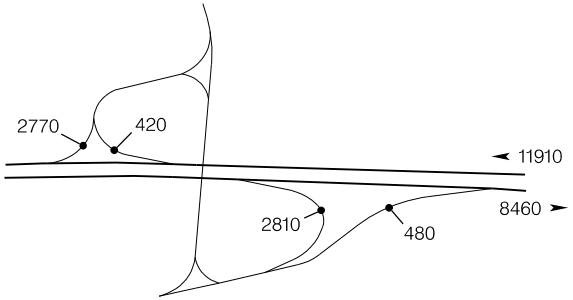

Badger Rd.

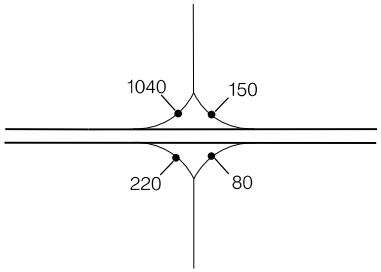

09–025
Bend–Pinebrook ATR
MP 140.45

11020

8320

SUNSET HIGHWAY NO. 47 (US26)

Interchange Ramp Diagrams from Wilson River Highway No. 37 (OR6) east to Stadium Freeway Highway No. 61 (I-405) in Portland with Annual Average Daily Traffic Volumes.

US 26 INTERCHANGES

Dersham Road – Exit 55

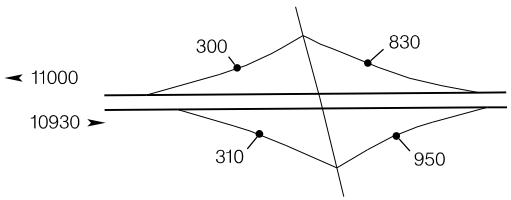

34–007
North Plains ATR
MP 56.23

11530
11570

North Plains – Exit 57

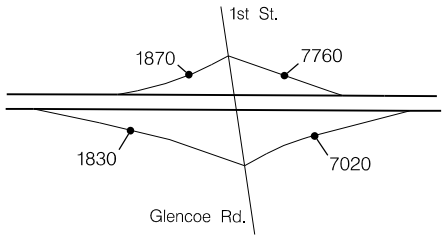

17420
16760

Jackson School Road – Exit 58

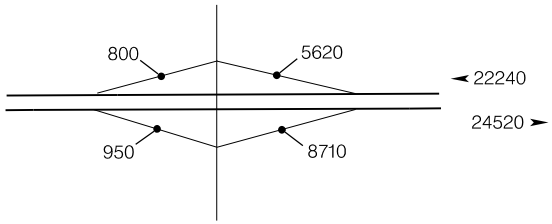

22240
24520

Helvetia Road – Exit 61

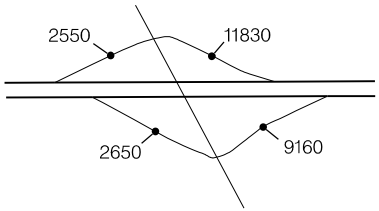

31520
31030

Cornelius Pass Rd. – Exit 62

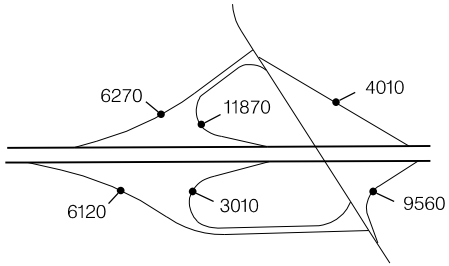

41130
37480

185th Ave. – Exit 64B

34–010
Beaverton–Bethany ATR
MP 65.02

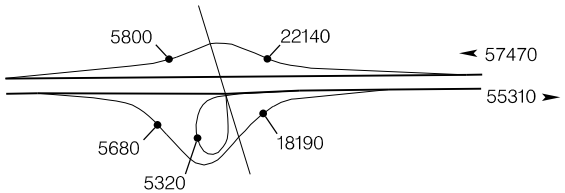

57470
55310

Cornell Road – Exit 65

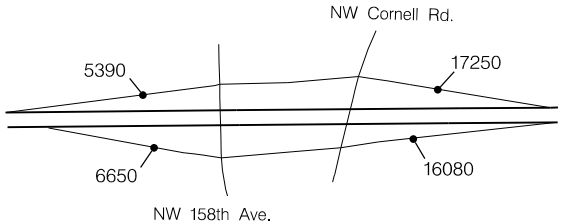

69330
64740

Murray Blvd. – Exit 67

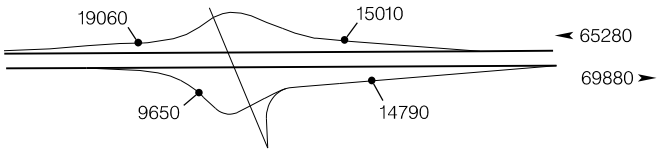

65280
69880

US 26 INTERCHANGES

Cedar Hills Blvd. – Exit 68

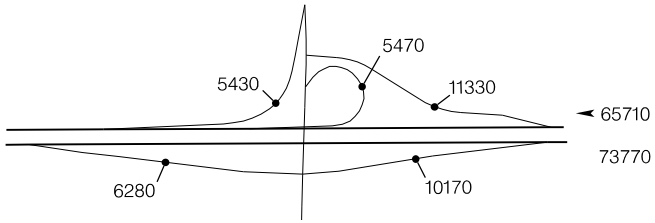

Beaverton – Tigard – Exit 69

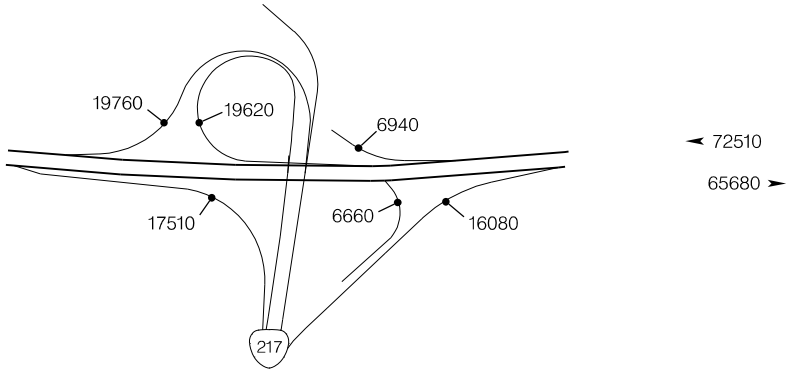

Sylvan – Exit 71

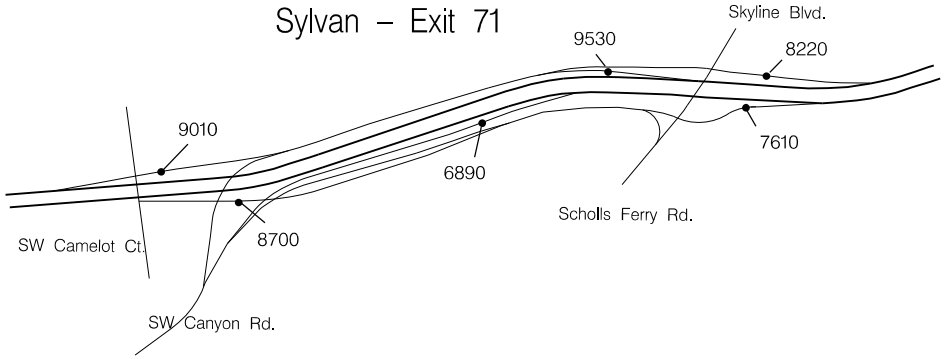

Highlands – Exit 72

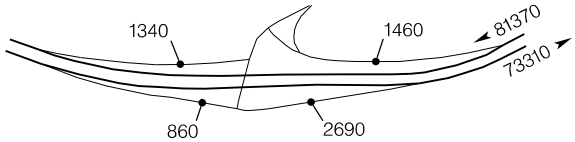

Jefferson St. – Exit 73B

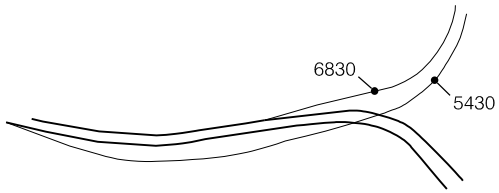

26–002
Vista Ridge ATR
MP 73.75

74540

67880

Stadium Freeway. – Exit 73C

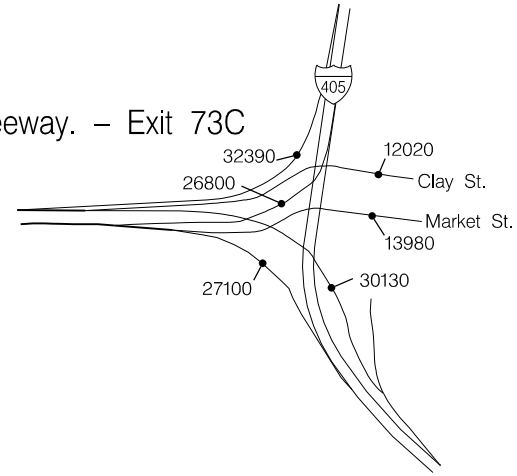

STADIUM FREEWAY HIGHWAY NO. 61 (I-405)

Interchange Ramp Diagrams with Annual Average Daily Traffic Volumes.

INTERSTATE 405 INTERCHANGES

W. Marquam – Exit 0A

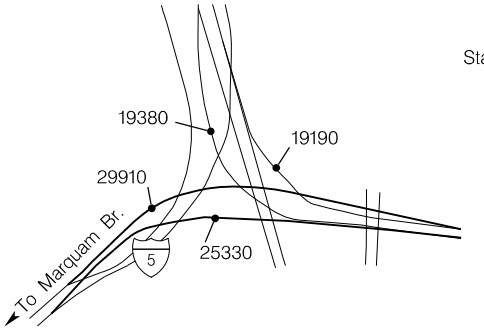

Broadway – Exit 0B

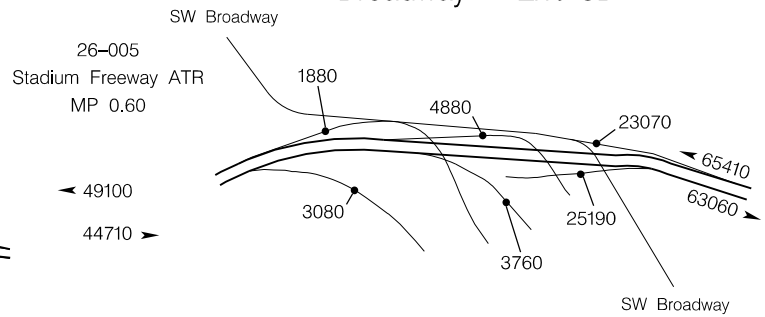

Sunset – Exit 1

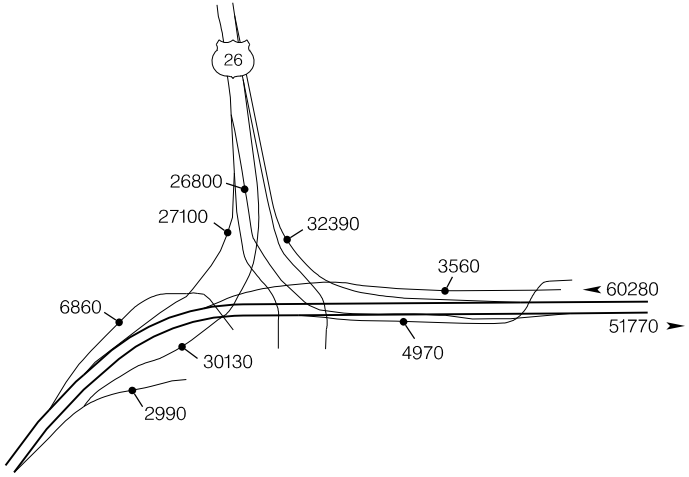

Burnside – Exit 2

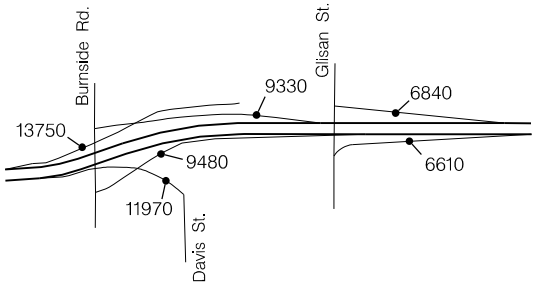

W. Fremont – Exit 3A

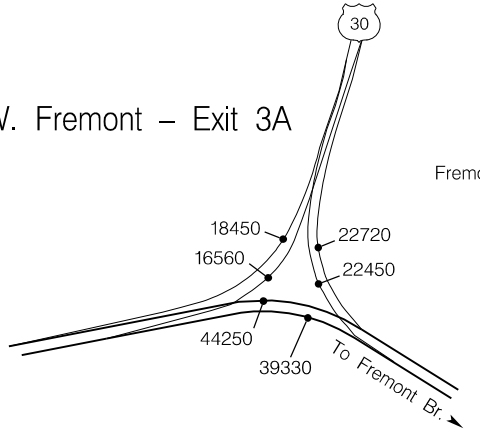

E. Fremont – Exit 3B

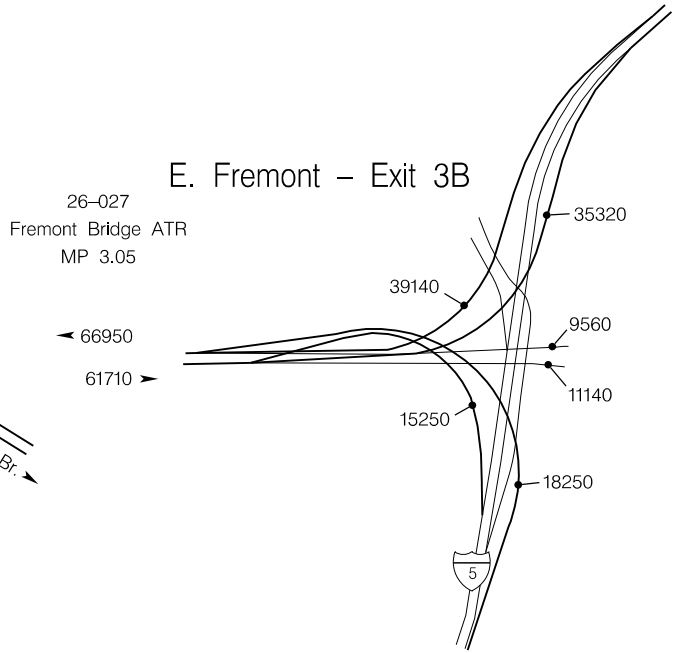

EAST PORTLAND FREEWAY HIGHWAY NO. 64 (I-205)

Interchange Ramp Diagrams with Annual Average Daily Traffic Volumes.

INTERSTATE 205 INTERCHANGES AND REST AREAS

Pacific Hwy. Exit 1

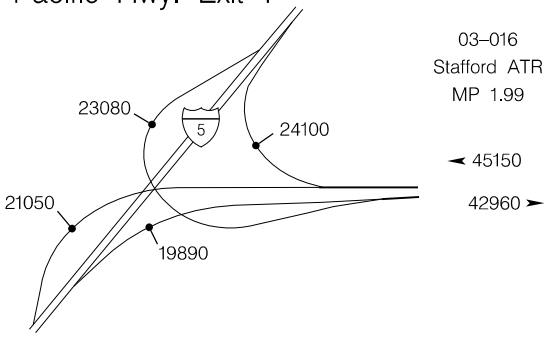

Wankers Corner – Exit 3

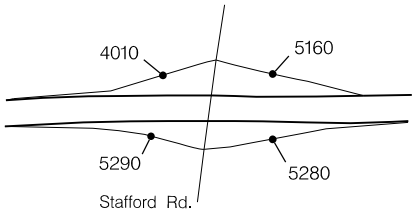

S. West Linn – Exit 6

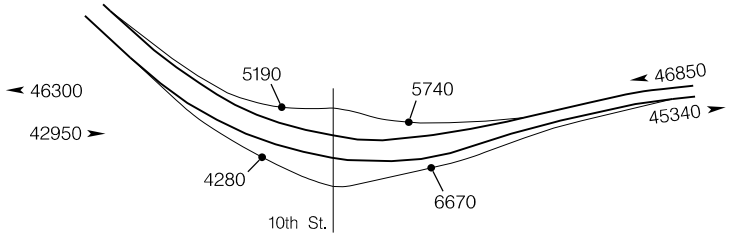

Willamette Falls Viewpoint – Exit 8A

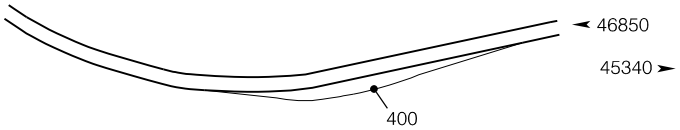

West Linn – Exit 8B

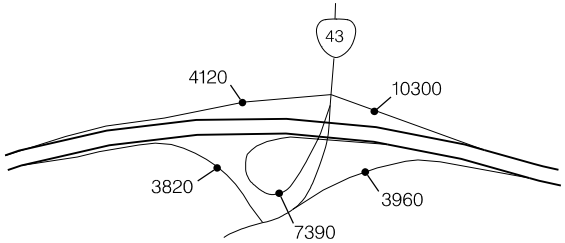

Oregon City – Exit 9

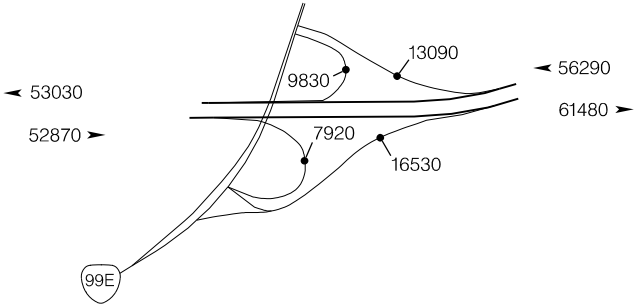

Park Place – Exit 10

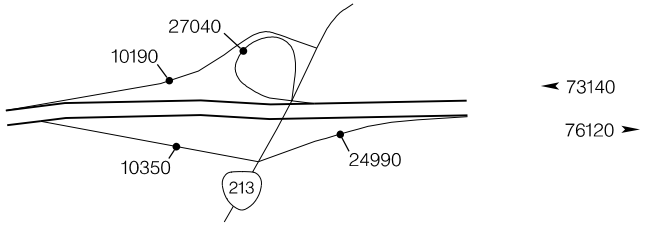

Gladstone – Exit 11

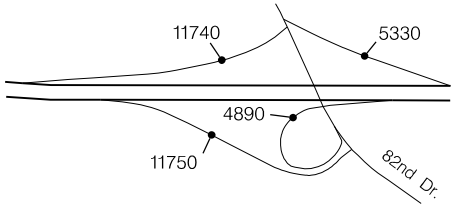

Clackamas – Exit 12

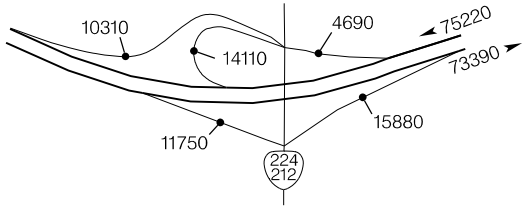

INTERSTATE 205 INTERCHANGES AND REST AREAS

Lake Road – Exit 13

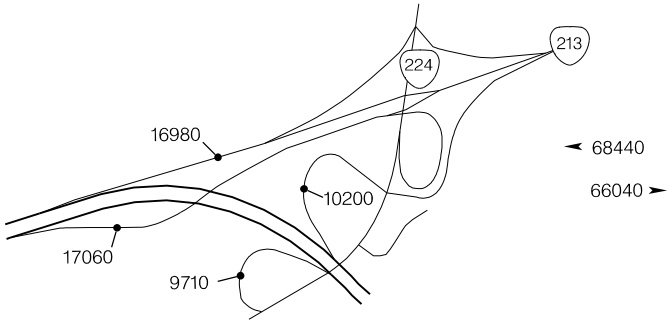

Sunnyside Rd. – Exit 14

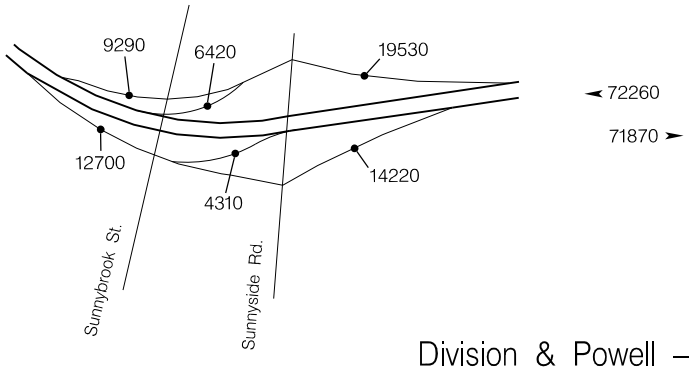

Johnson Cr. Blvd. – Exit 16

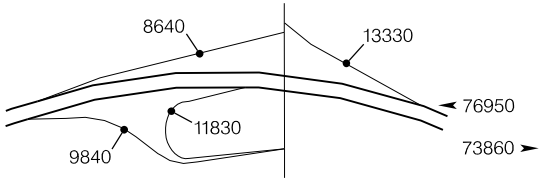

Foster & Woodstock – Exit 17

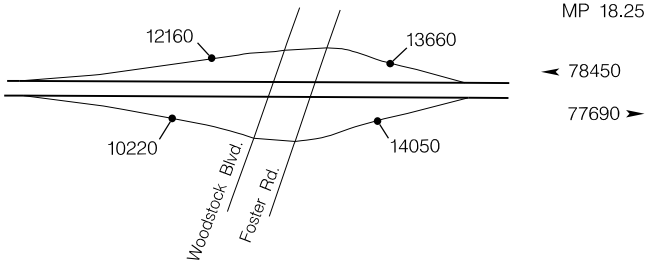

Division & Powell – Exit 19

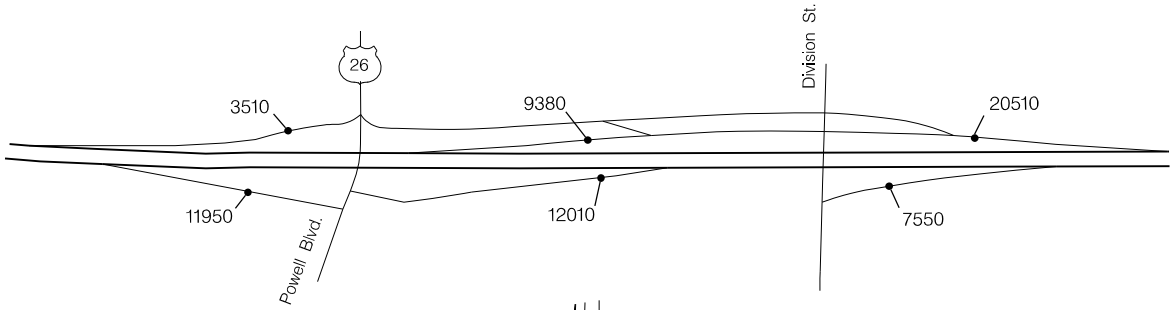

Stark–Washington St. – Exit 20B

N.E. Glisan St. – Exit 21A

S. Banfield – Exit 21B

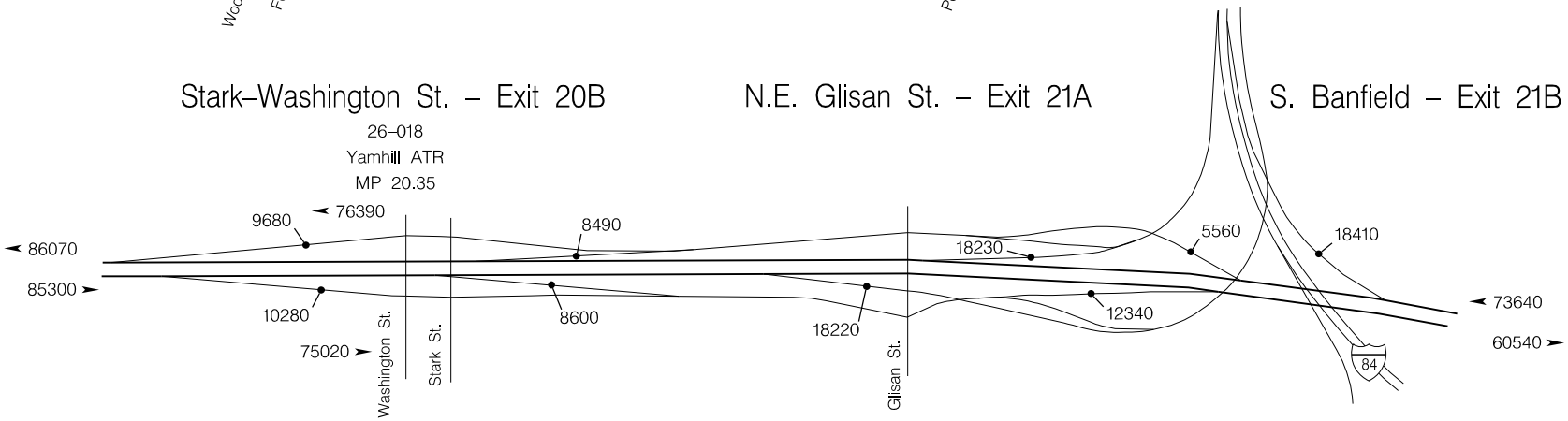

INTERSTATE 205 INTERCHANGES AND REST AREAS

N. Banfield – Exit 22

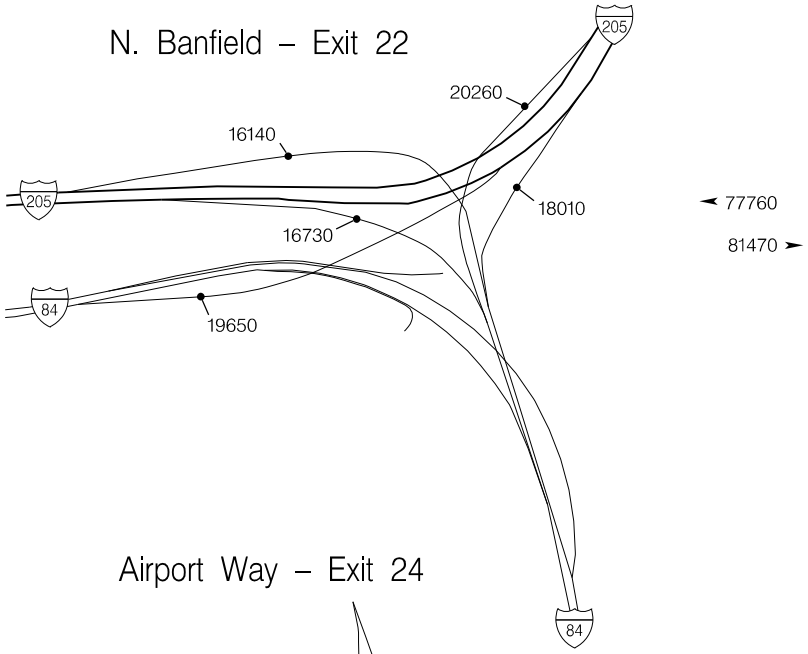

Sandy Blvd. – Exit 23A Columbia Blvd. – Exit 23B

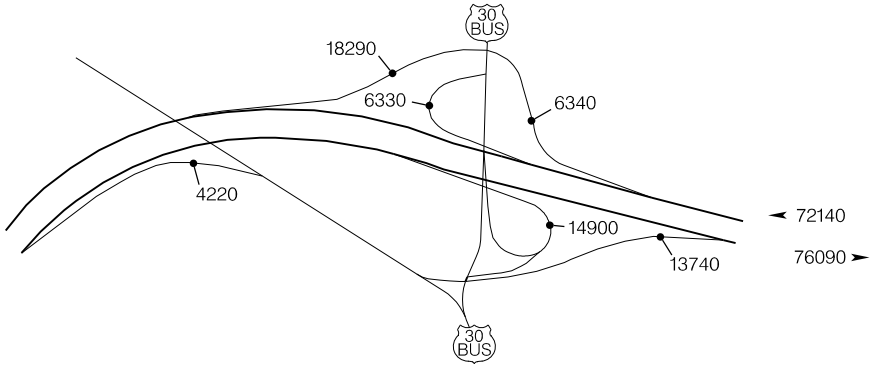

Airport Way – Exit 24

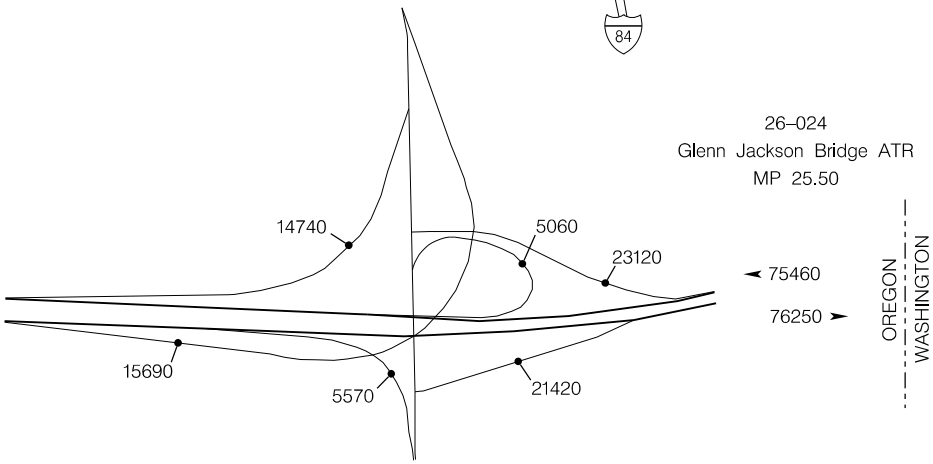

BELTLINE HIGHWAY NO. 69 (OR569)

Interchange Ramp Diagrams with Annual Average Daily Traffic Volumes.

OR 569 INTERCHANGES

20–028
West Beltline ATR
MP 5.20

Barger Dr. – Exit 5

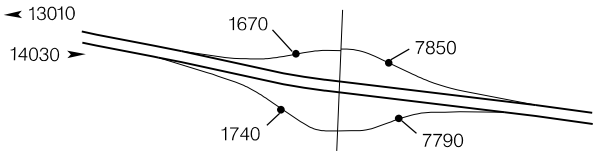

Pacific Hwy. West – Exit 6A

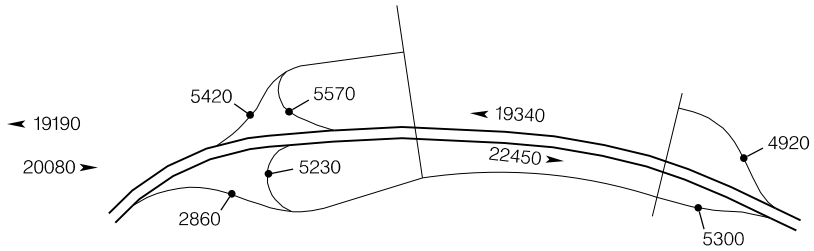

Prairie Road – Exit 6B

N. W. Expressway – Exit 7

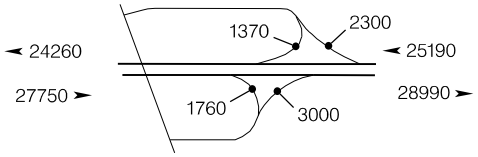

River Road – Exit 8

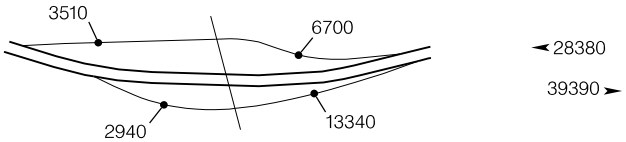

River Ave. – Exit 9

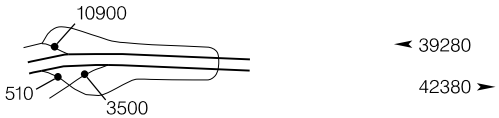

Delta Hwy. – Exit 9A

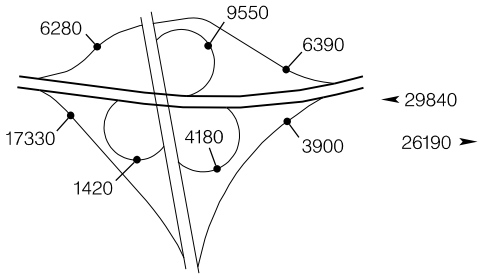

Coburg Road – Exit 11

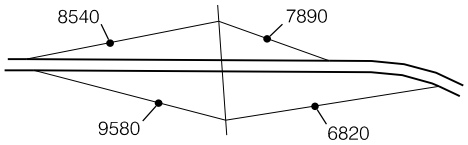

20–011
Beltline ATR
MP 12.00

Pacific Hwy. – Exit 12

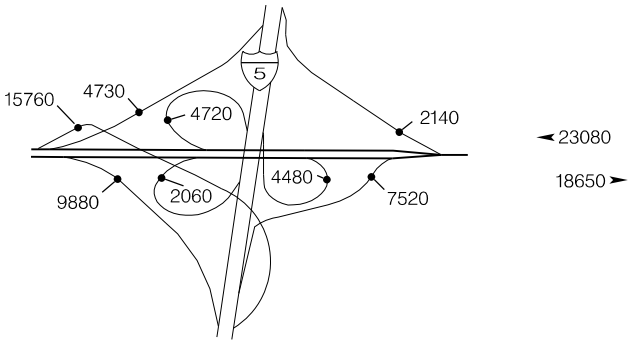

MCNARY HIGHWAY NO. 70 (I-82)

Interchange Ramp Diagrams with Annual Average Daily Traffic Volumes.

INTERSTATE 82 INTERCHANGES

Umatilla City – Exit 1

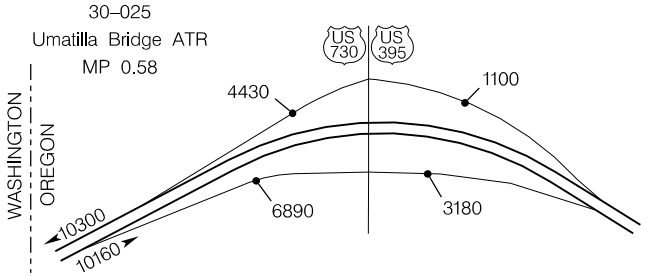

Power Line Road – Exit 5

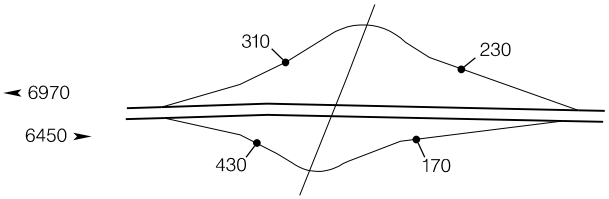

Westland – Ordnance Road – Exit 10

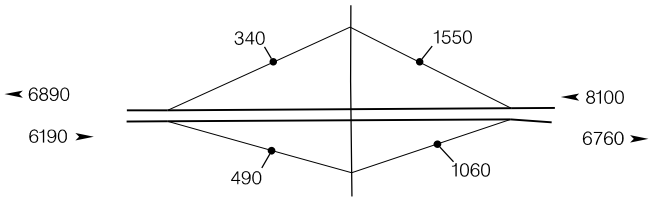

McNary Highway – Exit 11

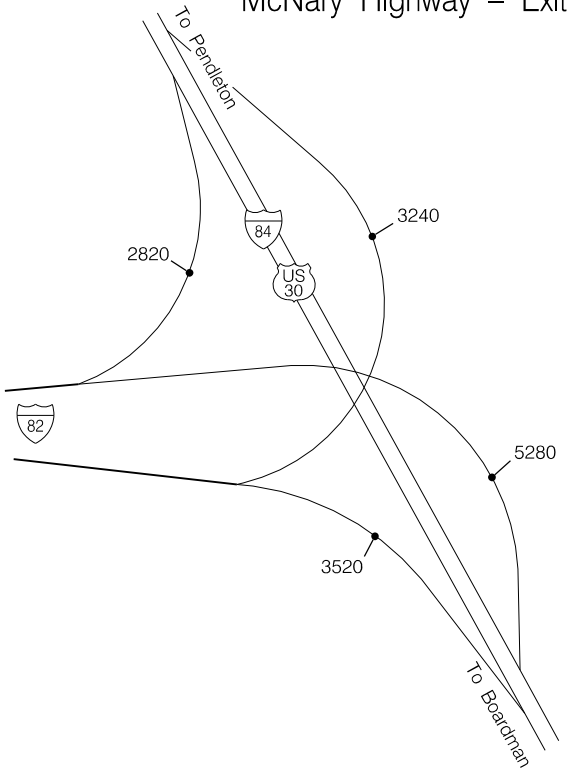

BEAVERTON – TIGARD HIGHWAY NO. 144 (OR217)

Interchange Ramp Diagrams with Annual Average Daily Traffic Volumes.

OR 217 INTERCHANGES

Sunset Hwy. – Exit 0A

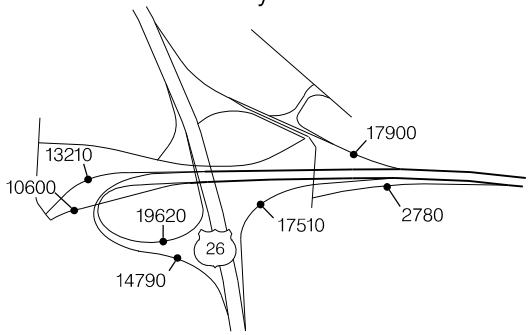

45900
50510

Walker Road – Exit 0B

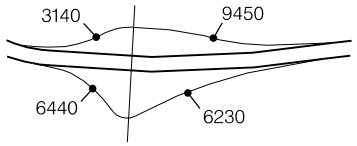

52210
50300

East Beaverton – Exit 1

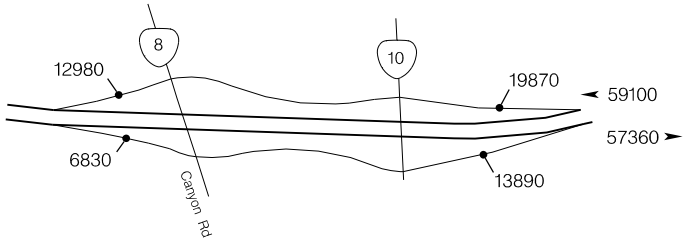

59100
57360

Allen Blvd. – Exit 2

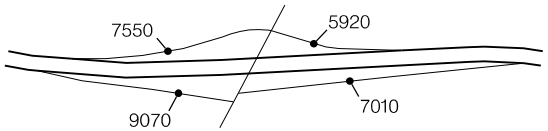

57470
55300

Denney Road – Exit 3A

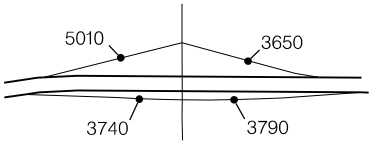

56110
55350

Beaverton–Tualatin Hwy. – Exit 3B

Progress – Exit 4A

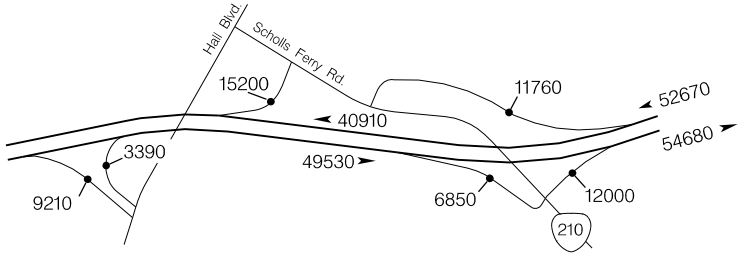

Greenburg Road – Exit 4B

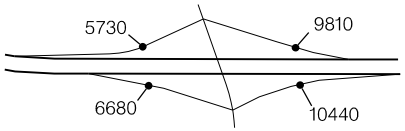

56750
58440

Tigard – Exit 5

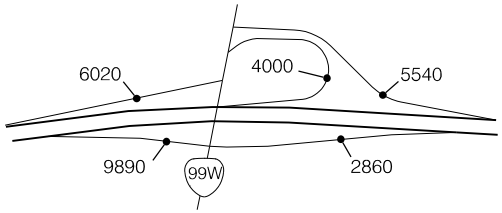

52270
51410

SW 72nd Ave. – Exit 6

S. Tigard – Exit 7

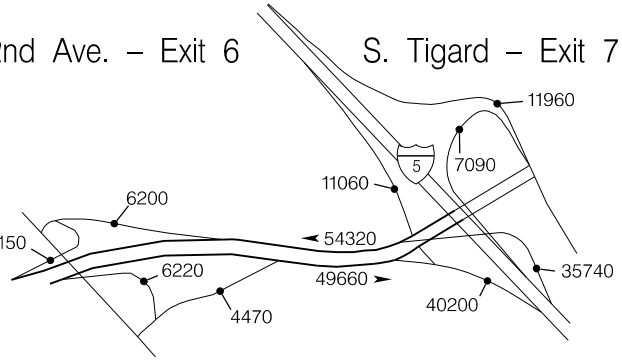

NORTH SANTIAM HIGHWAY NO. 162 (OR22)

Interchange Ramp Diagrams from I-5 to Stayton with Annual Average Daily Traffic Volumes.

OR 22 INTERCHANGES

North Santiam – Exit 1

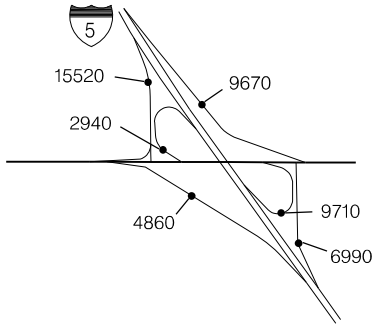

◄ 24080

22320 ►

Lancaster Dr. – Exit 2

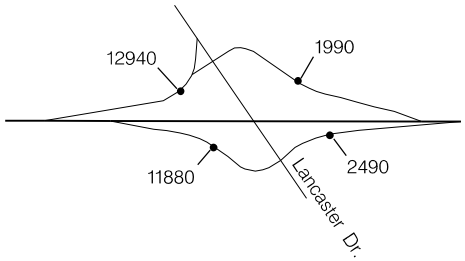

24–004
N. Santiam ATR
MP 2.82

◄ 13140

12930 ►

Deer Park Dr. – Exit 4

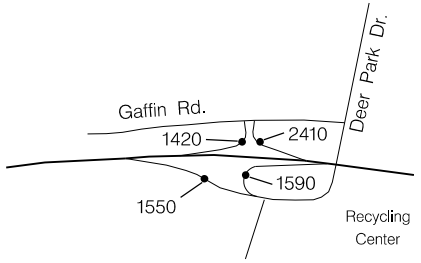

◄ 14130

12970 ►

Joseph St. – Exit 5

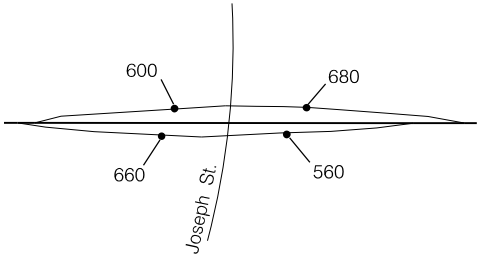

◄ 14210

12870 ►

Silver Cr. Falls Hwy. – Exit 7

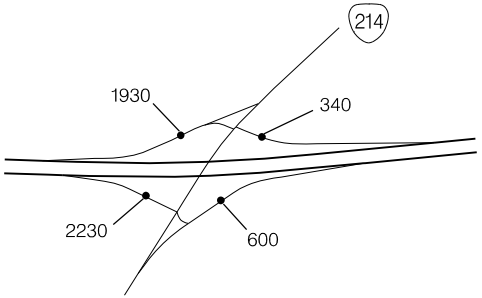

◄ 12620

11240 ►

Shaw – Aumsville – Exit 9

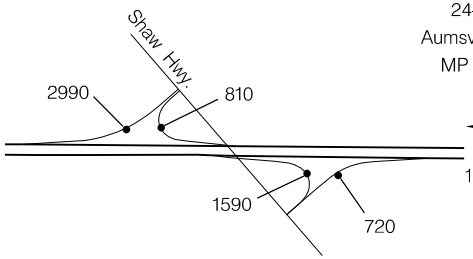

24–005
Aumsville ATR
MP 10.02

◄ 10440

10370 ►

Golf Club Rd. – Exit 12

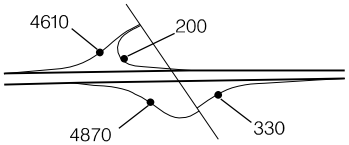

◄ 6030

5830 ►

Stayton – Sublimity – Exit 13

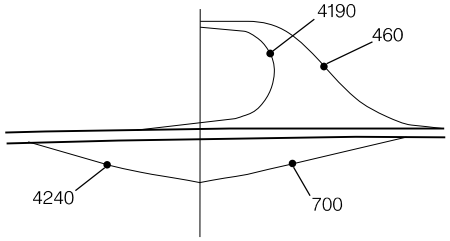

◄ 2300

2290 ►

EUGENE – SPRINGFIELD HIGHWAY NO. 227 (I-105 & OR126)

Interchange Ramp Diagrams with Annual Average Daily Traffic Volumes.

INTERSTATE 105 126 INTERCHANGES

6th & 7th Ave. – Exit 0A

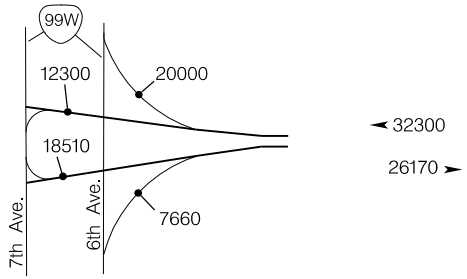

Delta Highway – Exit 0B

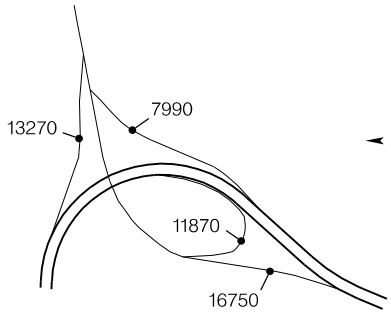

Country Club Rd. – Exit 1A



Coburg Road – Exit 1B

20–008
Willakenzie ATR
MP 2.82

"Q" Street – Exit 3

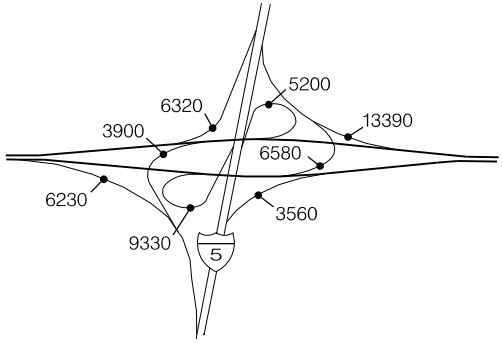

Springfield Hwy. – Exit 4

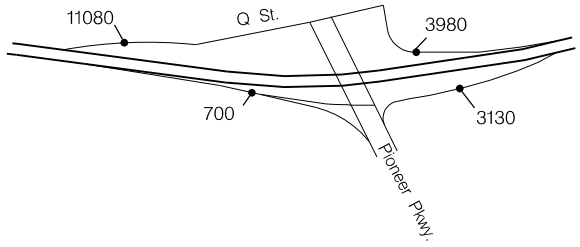

Mohawk Blvd. – Exit 6

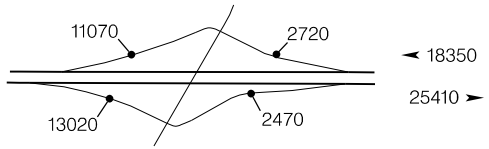

42nd Street – Exit 7

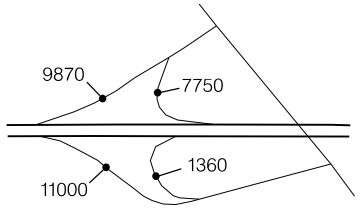

20–027
East Springfield ATR
MP 8.66

SECTION IV

INTRODUCTION TO TRAFFIC TRENDS AT AUTOMATIC TRAFFIC RECORDER STATIONS

Section IV contains traffic data at 179 Automatic Traffic Recorder Stations and Automatic Vehicle Classification Stations.

Historical data by year consists of the Average Daily Traffic (ADT), Maximum Day, Maximum Hour, 10th, 20th, and 30th Highest Hours. Please note the Maximum Day, Maximum Hour, 10th, 20th, and 30th Highest Hours are expressed in percent of the AADT. The bar graph shows the traffic volume pattern for the last 10 years or since the station was placed in service. Asterisks (***), indicate recorder was inoperative during these periods.

For historical data at recorder stations activated before 2006, see the Transportation Volume Tables posted on our web site at:

http://oregon.gov/odot/td/tdata/pages/tsm/tvt.aspx

The current year's data consists of both the Average Weekday Traffic and Average Daily Traffic by month and is shown as a percent AADT. Vehicle classification breakdown is shown as a percent of AADT. Classification counts at Automatic Traffic Recorders were obtained during a 24 or 48 hour period during 2013 to 2015. Classification counts at Automatic Vehicle Classification Stations are continuously collected for the period of operation.

ODOT has classification data located online for the entire State Highway network. If you are using the data in preparation for a project, please use the web address below to find the proper data required for your project.

http://highway.odot.state.or.us/cf/highwayreports/traffic_parms.cfm

STATE OF OREGON

PERMANENT RECORDER STATION LOCATIONS

PREPARED BY THE

OREGON DEPARTMENT OF TRANSPORTATION

TRANSPORTATION DEVELOPMENT DIVISION

TRANSPORTATION DATA SECTION

IN COOPERATION WITH THE

U.S. DEPARTMENT OF TRANSPORTATION

FEDERAL HIGHWAY ADMINISTRATION

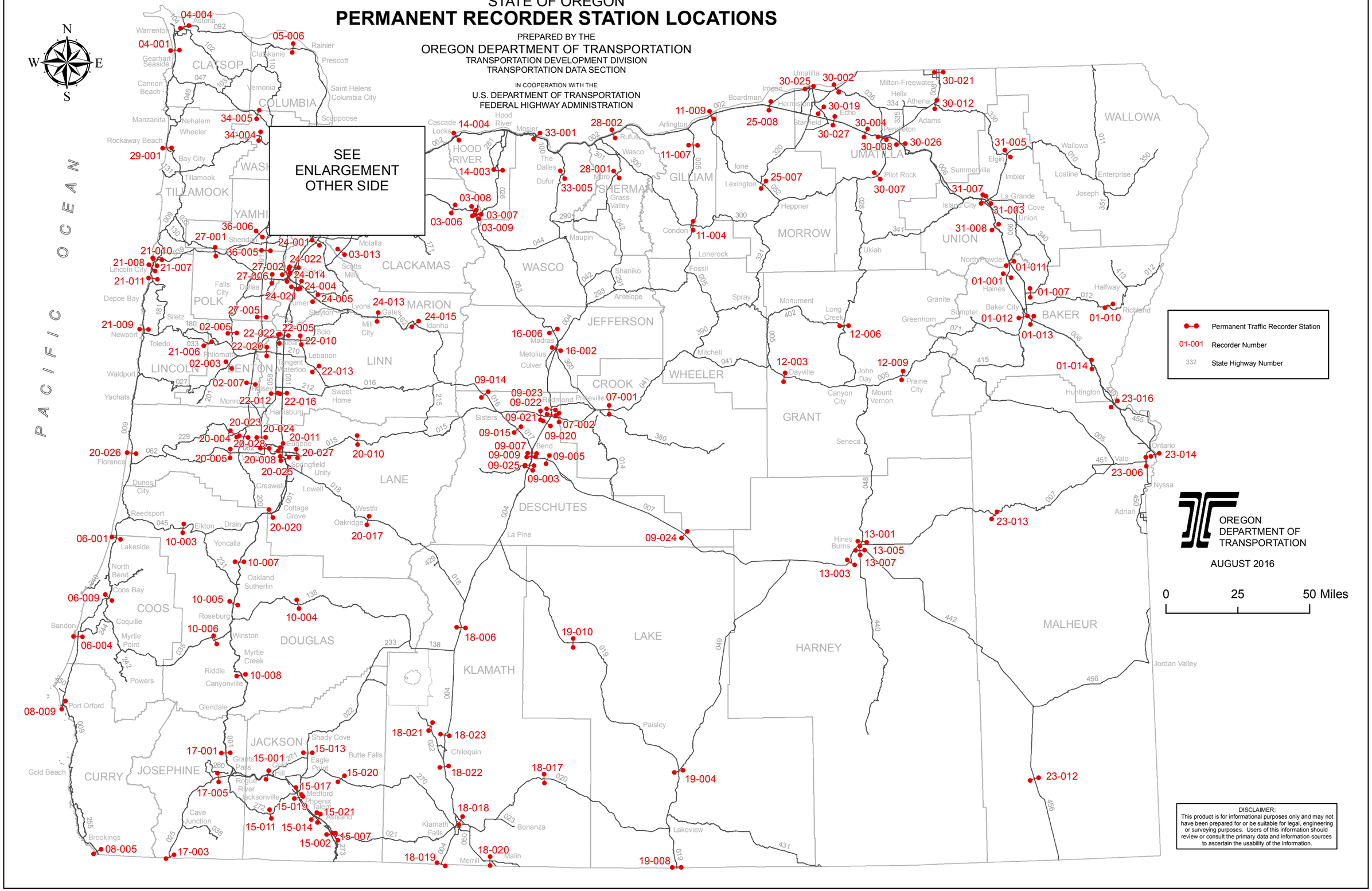

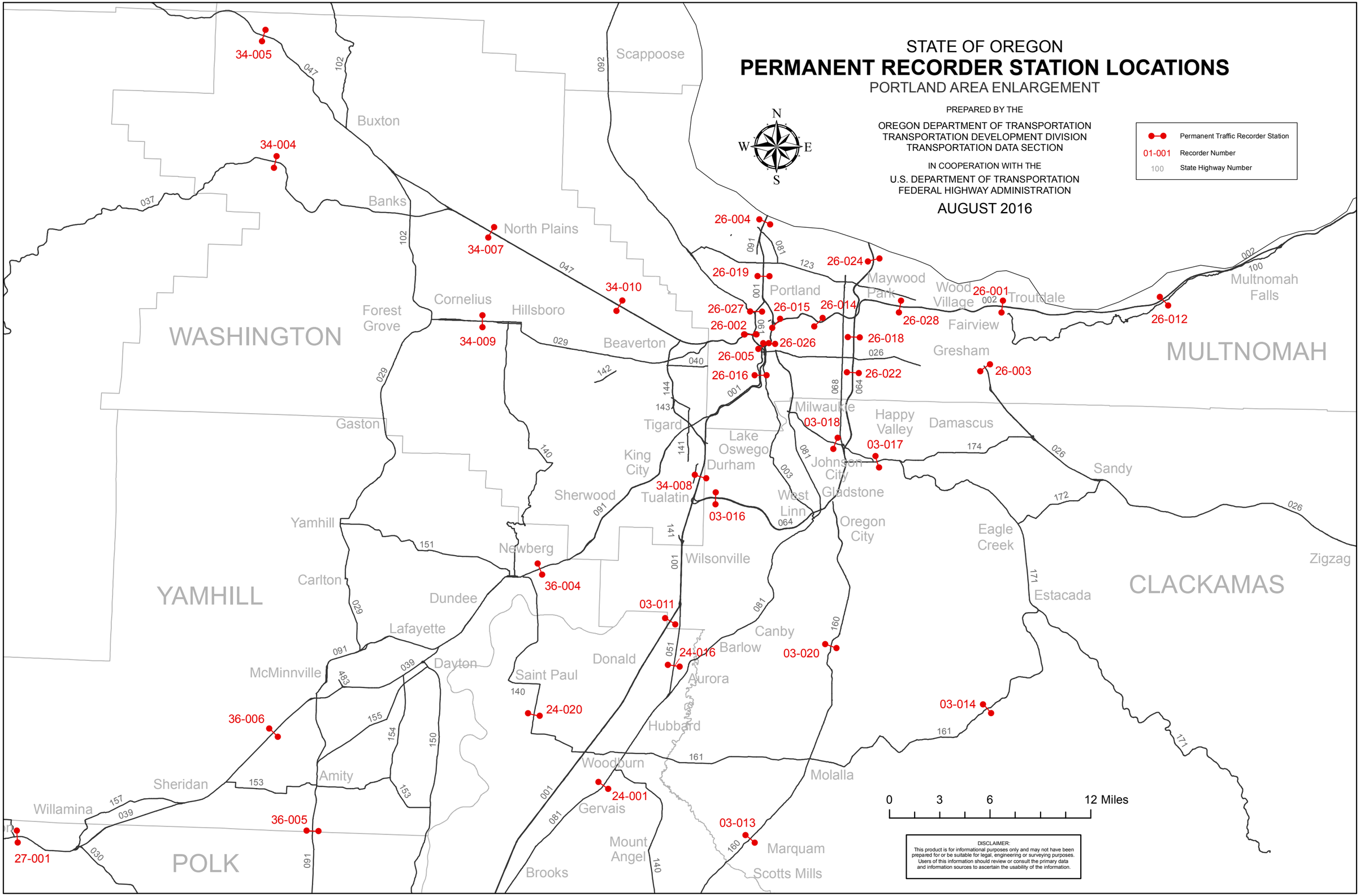
STATE OF OREGON
PERMANENT RECORDER STATION LOCATIONS
PORTLAND AREA ENLARGEMENT
PREPARED BY THE
OREGON DEPARTMENT OF TRANSPORTATION
TRANSPORTATION DEVELOPMENT DIVISION
TRANSPORTATION DATA SECTION
IN COOPERATION WITH THE
U.S. DEPARTMENT OF TRANSPORTATION
FEDERAL HIGHWAY ADMINISTRATION
AUGUST 2016
N
S
E
W
Permanent Traffic Recorder Station
01-001 Recorder Number
100 State Highway Number
WASHINGTON
MULTNOMAH
YAMHILL
CLACKAMAS
POLK
Scappoose
Buxton
Banks
North Plains
Forest Grove
Cornelius
Hillsboro
Beaverton
Portland
Maywood Park
Wood Village
Troutdale
Fairview
Gresham
Multnomah Falls
Gaston
Tigard
Milwaukie
Happy Valley
Damascus
Lake Oswego
King City
Durham
Johnson City
Gladstone
Sandy
Sherwood
Tualatin
West Linn
Oregon City
Eagle Creek
Zigzag
Yamhill
Newberg
Wilsonville
Carlton
Dundee
Estacada
Lafayette
Canby
Barlow
McMinnville
Dayton
Donald
Saint Paul
Aurora
Hubbard
Amity
Sheridan
Willamina
Woodburn
Gervais
Molalla
Mount Angel
Brooks
Marquam
Scotts Mills
34-005
34-004
34-007
34-010
34-009
26-004
26-019
26-024
26-027
26-015
26-014
26-001
26-028
26-012
26-002
26-026
26-018
26-005
26-016
26-022
26-003
03-018
03-017
34-008
03-016
36-004
03-011
24-016
03-020
24-020
03-014
36-006
24-001
36-005
03-013
27-001
0 3 6 12 Miles
DISCLAIMER:
This product is for informational purposes only and may not have been prepared for or be suitable for legal, engineering or surveying purposes. Users of this information should review or consult the primary data and information sources to ascertain the usability of the information.

Summary of Traffic Trends

at

Automatic Traffic Recorder Stations

2015

Location:	US30; MP 37.70; LA GRANDE-BAKER HIGHWAY NO. 66; 4.84 miles south of Union-Baker County Line	Site Name:	North Powder (01-001)
		Installed:	October, 1957

HISTORICAL TRAFFIC DATA

		Percent of ADT				
Year	ADT	Max Day	Max Hour	10TH Hour	20TH Hour	30TH Hour
2006	738	181	16.5	12.9	11.9	11.5
2007	779	182	17.0	12.6	11.9	11.6
2008	723	177	22.7	14.2	12.6	11.9
2009	758	297	80.1	13.1	12.3	12.0
2010	778	194	34.4	14.9	13.1	11.8
2011	837	162	14.5	12.7	12.1	11.9
2012	786	175	16.2	13.7	12.9	12.2
2013	804	406	63.9	14.6	13.3	12.7
2014	802	172	17.0	14.1	13.0	12.6
2015	843	184	40.6	15.1	12.8	12.1

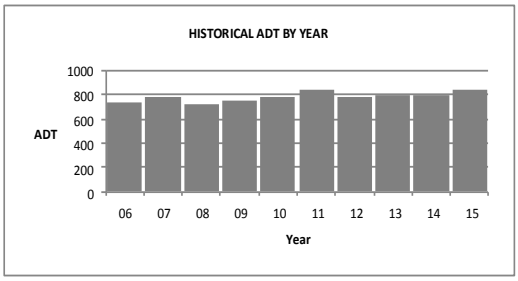

2015 TRAFFIC DATA

	Average Weekday Traffic	Percent of ADT	Average Daily Traffic	Percent of ADT
January	738	88	675	80
February	787	93	752	89
March	855	101	794	94
April	928	110	881	104
May	946	112	907	108
June	1039	123	966	115
July	1010	120	971	115
August	984	117	917	109
September	922	109	861	102
October	946	112	879	104
November	865	103	785	93
December	825	98	727	86

For Vehicle Classification data near this ATR, please go to the following web page:
https://gis.odot.state.or.us/TransGIS/

Location:	OR203; MP 36.86; MEDICAL SPRINGS HIGHWAY NO. 340; 2.08 miles east of Old Oregon Trail Highway No. 6 (I-84)	Site Name:	Medical Springs (01-007)
		Installed:	October, 1957

HISTORICAL TRAFFIC DATA

		Percent of ADT				
Year	ADT	Max Day	Max Hour	10TH Hour	20TH Hour	30TH Hour
2006	219	233	60.7	19.6	16.0	15.1
2007	228	160	18.0	15.8	14.9	14.1
2008	220	***	***	***	***	***
2009	214	***	***	***	***	***
2010	206	208	36.5	18.5	16.0	15.1
2011	203	177	35.5	17.3	16.3	14.8
2012	209	180	28.8	17.3	16.3	15.8
2013	201	190	40.8	16.9	15.4	14.4
2014	211	182	30.3	19.9	17.1	16.1
2015	229	196	31.4	17.9	15.3	14.8

2008 – Cycle Oregon came through and the k factors were not applicable

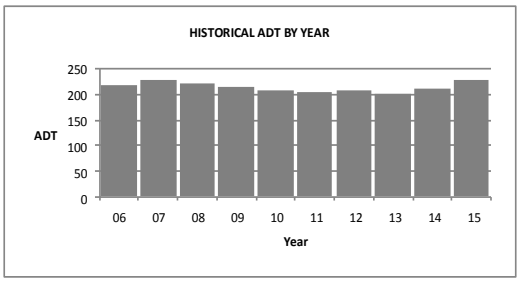

2015 TRAFFIC DATA

	Average Weekday Traffic	Percent of ADT	Average Daily Traffic	Percent of ADT
January	171	75	164	72
February	202	88	184	80
March	182	79	183	80
April	212	92	210	92
May	243	106	246	107
June	255	111	256	112
July	285	124	290	127
August	306	133	290	126
September	305	133	301	131
October	241	105	241	105
November	210	92	201	88
December	201	88	184	80

For Vehicle Classification data near this ATR, please go to the following web page:
https://gis.odot.state.or.us/TransGIS/

Location:	OR86; MP 37.55; BAKER-COPPERFIELD HIGHWAY NO. 12; 2.21 miles northwest of Dry Gulch Road	Site Name:	Richland (01-010)
		Installed:	October, 1957

HISTORICAL TRAFFIC DATA

		Percent of ADT				
Year	ADT	Max Day	Max Hour	10TH Hour	20TH Hour	30TH Hour
2006	609	298	48.6	20.5	16.4	15.1
2007	615	321	43.7	21.8	17.2	15.6
2008	559	235	26.1	21.3	18.2	16.6
2009	602	***	***	***	***	***
2010	595	335	42.0	21.8	18.3	16.8
2011	552	367	48.2	23.9	17.4	16.5
2012	556	261	37.1	19.3	17.1	15.8
2013	557	284	34.5	20.5	18.1	15.8
2014	563	235	25.0	21.1	17.1	15.6
2015	595	215	28.1	18.8	16.1	14.6

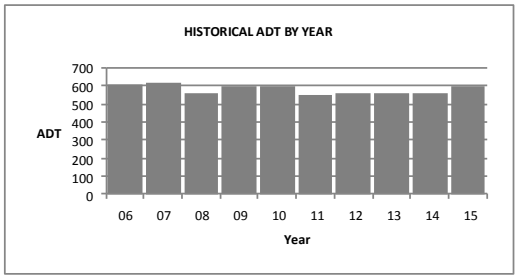

2015 TRAFFIC DATA

	Average Weekday Traffic	Percent of ADT	Average Daily Traffic	Percent of ADT
January	421	71	395	66
February	471	79	446	75
March	534	90	525	88
April	576	97	549	92
May	670	112	674	113
June	755	127	768	129
July	761	128	777	130
August	743	125	729	123
September	764	128	770	129
October	640	107	612	103
November	517	87	491	82
December	447	75	406	68

For Vehicle Classification data near this ATR, please go to the following web page:
https://gis.odot.state.or.us/TransGIS/

Location:	I-84; MP 286.65; OLD OREGON TRAIL NO. 6; 0.45 mile south of Union-Baker County Line	Site Name:	Baker Valley (01-011)
		Installed:	January, 1973

HISTORICAL TRAFFIC DATA

		Percent of ADT				
Year	ADT	Max Day	Max Hour	10TH Hour	20TH Hour	30TH Hour
2006	9394	175	14.1	12.4	11.7	11.2
2007	9526	154	15.6	12.7	11.8	11.3
2008	8750	158	16.4	13.4	11.8	11.4
2009	8881	161	16.8	13.6	12.6	12.2
2010	9070	166	14.4	13.5	12.7	12.3
2011	8714	148	15.6	12.9	12.2	11.9
2012	8939	151	16.5	13.0	12.4	11.9
2013	9099	169	16.9	14.0	12.7	12.3
2014	9223	164	16.8	14.7	12.6	11.8
2015	10144	***	***	***	***	***

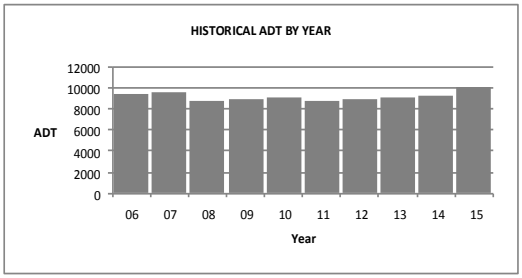

2015 TRAFFIC DATA

	Average Weekday Traffic	Percent of ADT	Average Daily Traffic	Percent of ADT
January	7128	70	6906	68
February	8006	79	7945	78
March	9336	92	9740	96
April	9667	95	9965	98
May	10448	103	10582	104
June	11600	114	12000	118
July	12300	121	12500	123
August	12400	122	12900	127
September	11500	113	11900	117
October	10800	106	11000	108
November	8396	83	8738	86
December	7575	75	7547	74

For Vehicle Classification data near this ATR, please go to the following web page:
https://gis.odot.state.or.us/TransGIS/

Location:	OR7; MP 48.40; WHITNEY HIGHWAY NO. 71; 0.20 mile south of Griffin Gulch Lane	Site Name:	Whitney (01-012)
		Installed:	December, 1981

HISTORICAL TRAFFIC DATA

		Percent of ADT				
Year	ADT	Max Day	Max Hour	10TH Hour	20TH Hour	30TH Hour
2006	1429	329	31.1	26.7	24.5	22.5
2007	1409	361	33.5	27.5	24.6	22.6
2008	1327	***	***	***	***	***
2009	1359	367	37.5	26.5	23.8	21.6
2010	1413	300	29.3	24.6	22.6	21.0
2011	1346	275	28.5	23.7	22.4	20.9
2012	1308	310	29.3	26.2	22.9	21.6
2013	1302	343	33.4	25.7	22.1	20.4
2014	1298	333	33.0	26.6	21.9	19.9
2015	1373	293	29.1	25.1	23.2	19.7

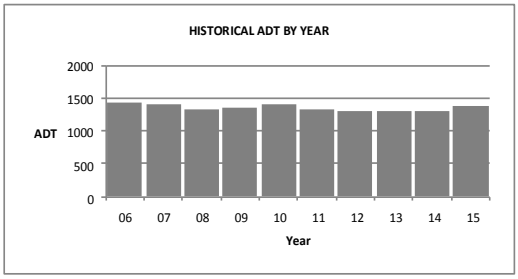

2015 TRAFFIC DATA

	Average Weekday Traffic	Percent of ADT	Average Daily Traffic	Percent of ADT
January	903	66	886	65
February	962	70	957	70
March	1103	80	1128	82
April	1193	87	1202	88
May	1520	111	1678	122
June	1581	115	1661	121
July	1678	122	1787	130
August	1917	140	1874	137
September	1645	120	1771	129
October	1466	107	1473	107
November	1140	83	1125	82
December	984	72	931	68

For Vehicle Classification data near this ATR, please go to the following web page: https://gis.odot.state.or.us/TransGIS/

Location:	I-84; MP 309.02; OLD OREGON TRAIL NO. 6; 4.27 miles north of Encina Interchange	Site Name:	South Baker (01-013)
		Installed:	May, 2010

HISTORICAL TRAFFIC DATA

		Percent of ADT				
Year	ADT	Max Day	Max Hour	10TH Hour	20TH Hour	30TH Hour
2006	***	***	***	***	***	***
2007	***	***	***	***	***	***
2008	***	***	***	***	***	***
2009	***	***	***	***	***	***
2010	***	***	***	***	***	***
2011	8304	179	15.5	12.9	12.3	12.0
2012	8328	***	***	***	***	***
2013	8498	172	16.3	14.5	12.8	12.3
2014	8755	170	17.3	14.6	12.7	12.3
2015	9387	153	16.3	13.1	12.4	11.9

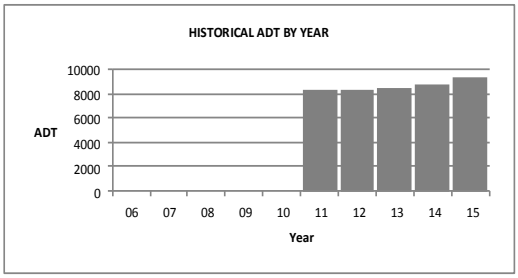

2015 TRAFFIC DATA

	Average Weekday Traffic	Percent of ADT	Average Daily Traffic	Percent of ADT
January	6641	71	6553	70
February	7332	78	7292	78
March	8703	93	9136	97
April	8887	95	9175	98
May	9684	103	9899	105
June	10968	117	11418	122
July	11710	125	11973	128
August	11106	118	11549	123
September	10278	109	10507	112
October	9399	100	9616	102
November	8315	89	8594	92
December	7057	75	6934	74

For Vehicle Classification data near this ATR, please go to the following web page: https://gis.odot.state.or.us/TransGIS/

Location:	I-84; MP 336.29; OLD OREGON TRAIL NO. 6; 0.53 mile south of Weatherby Interchange	Site Name:	Weatherby (01-014)
		Installed:	July, 2011

HISTORICAL TRAFFIC DATA

		Percent of ADT				
Year	ADT	Max Day	Max Hour	10TH Hour	20TH Hour	30TH Hour
2006	***	***	***	***	***	***
2007	***	***	***	***	***	***
2008	***	***	***	***	***	***
2009	***	***	***	***	***	***
2010	***	***	***	***	***	***
2011	***	***	***	***	***	***
2012	8336	157	16.8	12.7	11.9	11.6
2013	8479	172	15.9	14.2	12.5	12.0
2014	8790	169	16.0	14.0	12.5	12.0
2015	9400	***	***	***	***	***

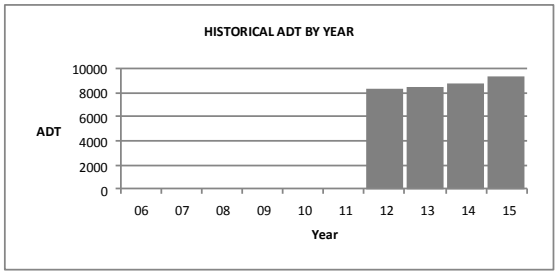

2015 TRAFFIC DATA

	Average Weekday Traffic	Percent of ADT	Average Daily Traffic	Percent of ADT
January	6691	71	6608	70
February	7397	79	7366	78
March	8748	93	9177	98
April	8980	96	9253	98
May	9737	104	9924	106
June	11100	118	11600	123
July	11800	126	12100	129
August	11200	119	11700	124
September	10400	111	10800	115
October	9171	98	9367	100
November	7702	82	7985	85
December	6952	74	6926	74

For Vehicle Classification data near this ATR, please go to the following web page: https://gis.odot.state.or.us/TransGIS/

Location:	OR34; MP 53.89; ALSEA HIGHWAY NO. 27; 4.67 miles southwest of Corvallis-Newport Highway No. 33 (US20/OR34)	Site Name:	Alsea (02-003)
		Installed:	July, 1957

HISTORICAL TRAFFIC DATA

		Percent of ADT				
Year	ADT	Max Day	Max Hour	10TH Hour	20TH Hour	30TH Hour
2006	2231	157	15.6	12.6	11.9	11.6
2007	2090	157	18.5	12.5	11.9	11.7
2008	1932	156	14.7	12.5	12.2	12.0
2009	1981	150	16.8	13.7	13.0	12.4
2010	2075	169	15.8	13.9	13.0	12.7
2011	2007	158	15.2	13.5	13.0	12.4
2012	2029	169	16.7	13.7	12.7	12.4
2013	2027	146	20.4	13.1	12.3	12.0
2014	2079	151	16.4	13.2	12.4	12.0
2015	2123	150	16.8	13.2	12.5	12.3

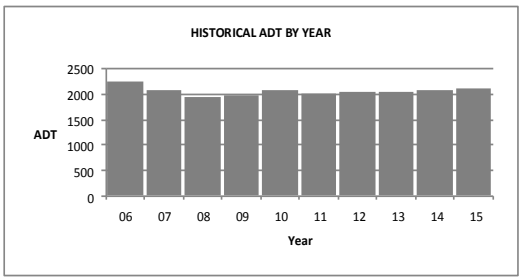

2015 TRAFFIC DATA

	Average Weekday Traffic	Percent of ADT	Average Daily Traffic	Percent of ADT
January	1968	93	1966	93
February	1967	93	2012	95
March	1987	94	2005	94
April	1919	90	1954	92
May	1991	94	2100	99
June	2138	101	2277	107
July	2297	108	2390	113
August	2410	114	2448	115
September	2281	107	2351	111
October	2149	101	2189	103
November	2008	95	1964	92
ecember	1889	89	1823	86

For Vehicle Classification data near this ATR, please go to the following web page: https://gis.odot.state.or.us/TransGIS/

Location:	OR223; MP 26.43; KINGS VALLEY HIGHWAY NO. 191; 1.41 miles south of Hoskins-Summit Road	Site Name:	Kings Valley (02-005)
		Installed:	October, 1957

HISTORICAL TRAFFIC DATA

		Percent of ADT				
Year	ADT	Max Day	Max Hour	10TH Hour	20TH Hour	30TH Hour
2006	1151	302	33.0	26.5	19.5	12.5
2007	1107	309	34.0	25.7	15.7	12.6
2008	1052	313	35.1	24.8	15.6	12.5
2009	1026	285	32.4	22.9	15.3	12.7
2010	1042	287	32.9	26.0	16.2	12.6
2011	1028	239	26.9	19.8	13.9	12.6
2012	1015	236	23.4	19.0	14.4	12.6
2013	1027	259	27.2	19.1	13.8	12.8
2014	1037	223	23.0	18.3	12.9	12.1
2015	1113	232	25.5	20.1	13.7	12.6

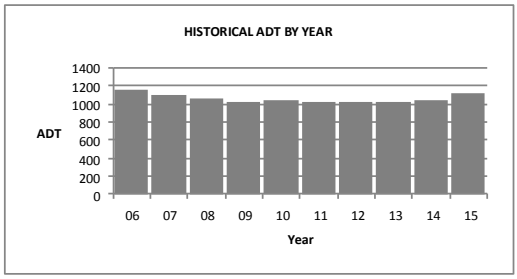

2015 TRAFFIC DATA

	Average Weekday Traffic	Percent of ADT	Average Daily Traffic	Percent of ADT
January	1031	93	955	86
February	1097	99	1028	92
March	1095	98	1056	95
April	1131	102	1073	96
May	1090	98	1095	98
June	1164	105	1184	106
July	1190	107	1212	109
August	1218	109	1210	109
September	1245	112	1340	120
October	1243	112	1192	107
November	1146	103	1078	97
December	1028	92	931	84

For Vehicle Classification data near this ATR, please go to the following web page: https://gis.odot.state.or.us/TransGIS/

Location:	OR99W; MP 94.90; PACIFIC HIGHWAY WEST NO. 91; 5.47 miles north of Monroe Cemetery Road	Site Name:	Monroe (02-007)
		Installed:	April, 1953

HISTORICAL TRAFFIC DATA

		Percent of ADT				
Year	ADT	Max Day	Max Hour	10TH Hour	20TH Hour	30TH Hour
2006	5032	155	16.9	12.2	11.2	10.9
2007	5118	144	15.5	11.3	11.0	10.7
2008	4763	139	14.9	12.1	11.5	11.0
2009	4962	***	***	***	***	***
2010	5066	137	16.5	11.7	11.2	11.0
2011	5144	138	15.9	11.8	11.2	10.9
2012	5086	145	16.8	11.5	11.4	11.1
2013	4986	142	13.3	11.3	11.0	10.7
2014	5151	141	13.4	11.5	11.2	10.9
2015	5329	143	12.9	11.3	11.0	10.7

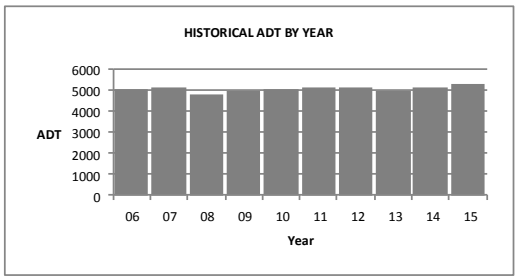

2015 TRAFFIC DATA

	Average Weekday Traffic	Percent of ADT	Average Daily Traffic	Percent of ADT
January	4889	92	4728	89
February	5143	97	5026	94
March	5313	100	5168	97
April	5495	103	5377	101
May	5535	104	5543	104
June	5782	108	5729	107
July	5979	112	5812	109
August	5844	110	5649	106
September	5586	105	5663	106
October	5517	104	5422	102
November	5317	100	5178	97
December	4957	93	4657	87

For Vehicle Classification data near this ATR, please go to the following web page: https://gis.odot.state.or.us/TransGIS/

Location:	US26; MP 46.38; MT. HOOD HIGHWAY NO. 26; 0.30 mile east of Camp Creek Rd (USFS 28)	Site Name:	Rhododendron (03-006)
		Installed:	August, 1995

HISTORICAL TRAFFIC DATA

		Percent of ADT				
Year	ADT	Max Day	Max Hour	10TH Hour	20TH Hour	30TH Hour
2006	8535	231	22.4	19.1	18.5	18.0
2007	8542	198	21.2	18.9	18.1	17.7
2008	8162	233	22.9	20.1	19.1	18.2
2009	8737	197	22.3	19.6	18.4	17.8
2010	8714	207	21.6	19.8	18.9	18.5
2011	8330	214	24.7	20.0	18.6	18.1
2012	8480	227	24.0	21.0	20.2	19.4
2013	8527	213	23.4	21.1	20.3	19.1
2014	8652	216	23.2	21.1	20.3	19.2
2015	8861	242	21.4	20.3	19.4	18.7

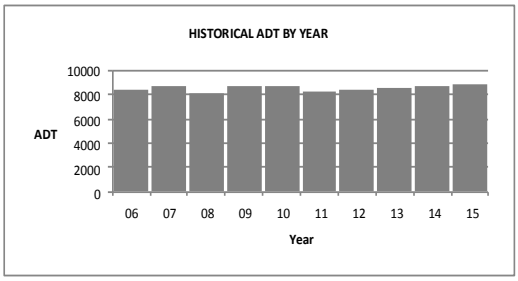

2015 TRAFFIC DATA

	Average Weekday Traffic	Percent of ADT	Average Daily Traffic	Percent of ADT
January	6300	71	8600	97
February	5609	63	7497	85
March	5635	64	7472	84
April	5789	65	7578	86
May	6835	77	8536	96
June	7846	89	10202	115
July	9603	108	11795	133
August	8697	98	10714	121
September	7428	84	9277	105
October	6050	68	7352	83
November	5453	62	6984	79
December	8651	98	10326	117

For Vehicle Classification data near this ATR, please go to the following web page: https://gis.odot.state.or.us/TransGIS/

Location:	OR35; MP 57.79; MT. HOOD HIGHWAY NO. 26; 0.02 mile east of Warm Springs Highway No. 53 (US26)	Site Name:	Mt. Hood Meadows (03-007)
		Installed:	September, 1995

HISTORICAL TRAFFIC DATA

		Percent of ADT				
Year	ADT	Max Day	Max Hour	10TH Hour	20TH Hour	30TH Hour
2006	1770	***	***	***	***	***
2007	2001	371	59.6	42.9	38.1	35.4
2008	1854	398	56.8	44.2	39.9	36.1
2009	2130	***	***	***	***	***
2010	2145	374	49.2	39.5	34.8	33.2
2011	1976	476	79.2	49.1	45.0	39.1
2012	2023	452	65.4	43.4	40.3	37.7
2013	1868	427	68.1	48.7	42.0	37.1
2014	1908	400	60.0	41.9	37.4	33.6
2015	1931	393	50.4	38.6	34.4	32.6

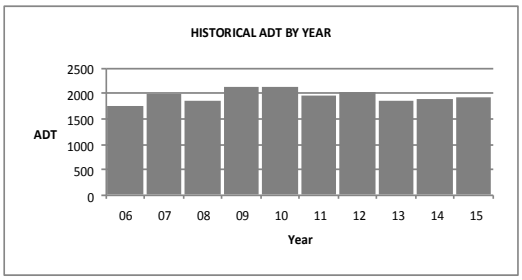

2015 TRAFFIC DATA

	Average Weekday Traffic	Percent of ADT	Average Daily Traffic	Percent of ADT
January	1818	94	2721	141
February	1291	67	2026	105
March	1302	67	1749	91
April	1011	52	1575	82
May	1099	57	1430	74
June	1512	78	1871	97
July	1834	95	2211	115
August	1642	85	1949	101
September	1466	76	1872	97
October	1181	61	1456	75
November	758	39	1130	58
December	2414	125	3185	165

For Vehicle Classification data near this ATR, please go to the following web page: https://gis.odot.state.or.us/TransGIS/

Location:	OR173; MP 5.45; TIMBERLINE HIGHWAY NO. 173; 0.04 mile north of Mt. Hood Highway No. 26 (US26)	Site Name:	Timberline (03-008)
		Installed:	September, 1995

HISTORICAL TRAFFIC DATA

		Percent of ADT				
Year	ADT	Max Day	Max Hour	10TH Hour	20TH Hour	30TH Hour
2006	1463	309	32.2	28.9	27.4	25.9
2007	1520	332	41.0	26.5	25.3	23.9
2008	1497	316	33.4	28.3	27.3	25.0
2009	1619	247	34.3	28.1	25.3	23.9
2010	1707	254	28.1	26.4	24.4	23.7
2011	1565	325	37.9	27.9	25.7	24.9
2012	1593	273	30.7	27.5	25.6	24.4
2013	1704	268	33.7	28.0	25.2	23.9
2014	1670	278	38.2	29.4	27.4	26.5
2015	1734	254	34.7	29.2	26.8	25.3

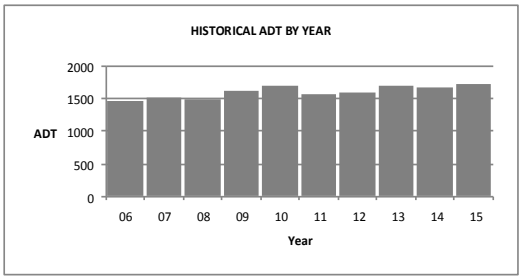

2015 TRAFFIC DATA

	Average Weekday Traffic	Percent of ADT	Average Daily Traffic	Percent of ADT
January	1292	74	2015	116
February	1043	60	1682	97
March	1045	60	1455	84
April	1052	61	1499	86
May	1154	67	1557	90
June	1680	97	2063	119
July	2076	120	2373	137
August	1617	93	1965	113
September	1352	78	1677	97
October	825	48	1051	61
November	1062	61	1573	91
December	1465	84	1902	110

For Vehicle Classification data near this ATR, please go to the following web page: https://gis.odot.state.or.us/TransGIS/

Location:	US26; MP 57.77; WARM SPRINGS HIGHWAY NO. 53; 0.32 mile south of Mt. Hood Highway No. 26 (OR35)	Site Name:	Warm Springs Jct. (03-009)
		Installed:	August, 1995

HISTORICAL TRAFFIC DATA

		Percent of ADT				
Year	ADT	Max Day	Max Hour	10TH Hour	20TH Hour	30TH Hour
2006	5064	239	26.8	22.9	22.2	21.1
2007	5099	244	26.5	23.7	22.0	21.1
2008	4715	238	27.5	24.4	23.3	22.3
2009	4925	267	28.9	25.7	23.7	22.3
2010	5068	250	27.2	24.6	23.5	22.3
2011	4944	249	27.2	25.4	24.2	22.6
2012	5008	249	27.4	25.5	23.7	21.6
2013	5205	247	28.1	25.3	24.3	23.1
2014	5440	256	28.4	25.9	23.9	22.9
2015	5625	249	25.7	23.6	22.6	21.4

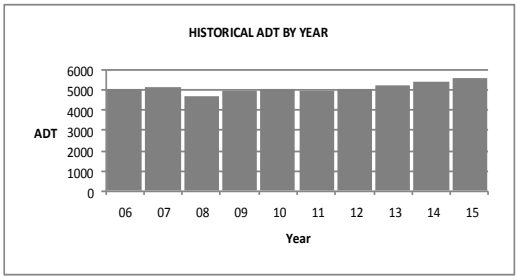

2015 TRAFFIC DATA

	Average Weekday Traffic	Percent of ADT	Average Daily Traffic	Percent of ADT
January	3066	55	3653	65
February	3492	62	4168	74
March	3843	68	4811	86
April	3972	71	4962	88
May	5096	91	6241	111
June	5634	100	7261	129
July	7041	125	8555	152
August	6271	111	7580	135
September	5458	97	6691	119
October	4488	80	5462	97
November	3894	69	4511	80
December	3200	57	3600	64

For Vehicle Classification data near this ATR, please go to the following web page: https://gis.odot.state.or.us/TransGIS/

Location:	I-5; MP 281.20; PACIFIC HIGHWAY NO. 1; 1.38 miles south of Wilsonville-Hubbard Highway No. 51 Interchange (OR551)	Site Name:	Wilsonville (03-011)
		Installed:	August, 1973

HISTORICAL TRAFFIC DATA

		Percent of ADT				
Year	ADT	Max Day	Max Hour	10TH Hour	20TH Hour	30TH Hour
2006	88038	129	8.9	8.8	8.7	8.6
2007	88174	***	***	***	***	***
2008	83161	134	10.7	9.3	9.2	9.1
2009	85731	127	9.4	9.1	9.0	8.9
2010	86646	128	9.8	9.1	9.0	8.9
2011	85451	128	9.4	9.0	8.9	8.8
2012	84342	130	10.3	9.1	9.0	8.9
2013	86419	132	9.7	9.0	8.9	8.8
2014	87206	127	9.3	8.9	8.7	8.6
2015	92319	126	9.0	8.6	8.5	8.3

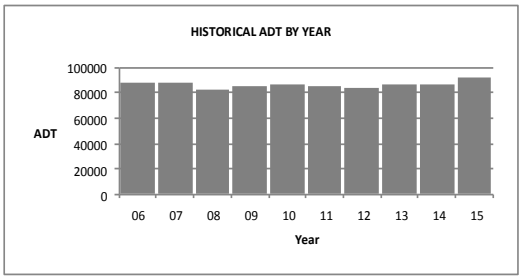

2015 TRAFFIC DATA

	Average Weekday Traffic	Percent of ADT	Average Daily Traffic	Percent of ADT
January	79307	86	79225	86
February	84858	92	85151	92
March	89807	97	90548	98
April	90853	98	92227	100
May	91743	99	93172	101
June	98209	106	99022	107
July	101324	110	100451	109
August	100641	109	100974	109
September	94653	103	97787	106
October	90095	98	91107	99
November	90088	98	91234	99
December	88745	96	86928	94

For Vehicle Classification data near this ATR, please go to the following web page: https://gis.odot.state.or.us/TransGIS/

Location:	OR213; MP 22.15; CASCADE HIGHWAY SOUTH NO. 160; 2.05 miles northeast of Clackamas-Marion County Line	Site Name:	Marquam (03-013)
		Installed:	October, 1957

HISTORICAL TRAFFIC DATA

		Percent of ADT				
Year	ADT	Max Day	Max Hour	10TH Hour	20TH Hour	30TH Hour
2006	3893	144	13.1	11.9	11.5	11.2
2007	3934	152	12.9	12.2	11.8	11.4
2008	3678	148	14.1	12.2	11.6	11.4
2009	3910	158	29.3	12.3	11.6	11.3
2010	3985	141	17.0	11.7	11.3	11.1
2011	4008	139	14.2	11.7	11.3	11.1
2012	3742	160	14.9	12.3	12.0	11.8
2013	4012	148	25.5	11.8	11.2	10.9
2014	4234	153	25.4	12.4	11.9	11.5
2015	4581	155	15.0	12.4	11.5	11.2

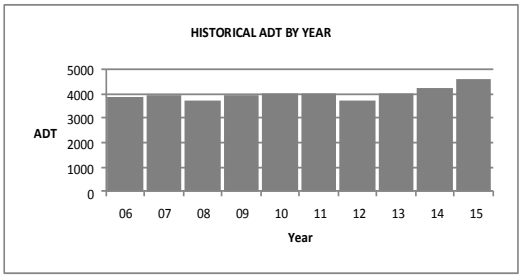

2015 TRAFFIC DATA

	Average Weekday Traffic	Percent of ADT	Average Daily Traffic	Percent of ADT
January	4003	87	3829	84
February	4267	93	4119	90
March	4415	96	4307	94
April	4578	100	4503	98
May	4695	102	4745	104
June	4991	109	5132	112
July	5093	111	5123	112
August	5004	109	5037	110
September	4867	106	5051	110
October	4608	101	4480	98
November	4554	99	4422	97
December	4370	95	4223	92

For Vehicle Classification data near this ATR, please go to the following web page: https://gis.odot.state.or.us/TransGIS/

Location:	OR211; MP 24.23; WOODBURN-ESTACADA HIGHWAY NO. 161; 3.05 miles northeast of Wall Street	Site Name:	Colton (03-014)
		Installed:	October, 1957

HISTORICAL TRAFFIC DATA

		Percent of ADT				
Year	ADT	Max Day	Max Hour	10TH Hour	20TH Hour	30TH Hour
2006	2457	130	12.1	11.6	11.2	11.0
2007	2498	135	13.1	11.9	11.4	11.1
2008	2313	134	13.3	12.1	11.5	11.4
2009	2322	133	13.0	11.8	11.4	11.2
2010	2318	135	13.1	12.0	11.6	11.3
2011	2268	137	13.4	12.1	11.9	11.6
2012	2276	140	13.8	12.3	11.8	11.5
2013	2278	134	13.3	11.7	11.4	11.2
2014	2408	135	13.2	12.0	11.7	11.5
2015	2681	135	13.2	12.2	11.8	11.5

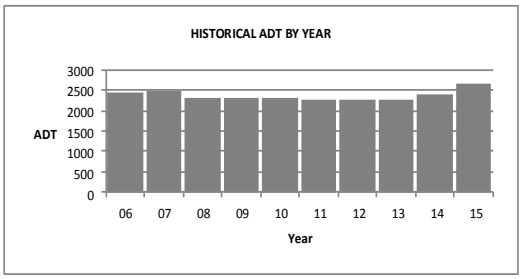

2015 TRAFFIC DATA

	Average Weekday Traffic	Percent of ADT	Average Daily Traffic	Percent of ADT
January	2377	89	2283	85
February	2524	94	2479	92
March	2590	97	2556	95
April	2676	100	2640	98
May	2676	100	2728	102
June	2766	103	2889	108
July	2835	106	2917	109
August	2881	107	2925	109
September	2866	107	2934	109
October	2867	107	2814	105
November	2682	100	2585	96
December	2501	93	2423	90

For Vehicle Classification data near this ATR, please go to the following web page: https://gis.odot.state.or.us/TransGIS/

Location:	I-205; MP 1.99; EAST PORTLAND FREEWAY NO. 64; 1.99 miles east of Pacific Hwy No. 1 (I-5)	Site Name:	Stafford (03-016)
		Installed:	January, 1971

HISTORICAL TRAFFIC DATA

		Percent of ADT				
Year	ADT	Max Day	Max Hour	10TH Hour	20TH Hour	30TH Hour
2006	83033	119	8.5	8.2	8.2	8.1
2007	82746	***	***	***	***	***
2008	78070	121	11.0	8.5	8.4	8.4
2009	79618	118	8.7	8.4	8.3	8.3
2010	78932	118	8.7	8.4	8.4	8.3
2011	79712	***	***	***	***	***
2012	80698	122	8.7	8.5	8.5	8.4
2013	80622	125	8.9	8.7	8.6	8.6
2014	81184	124	8.7	8.5	8.4	8.4
2015	88110	117	8.0	7.9	7.8	7.8

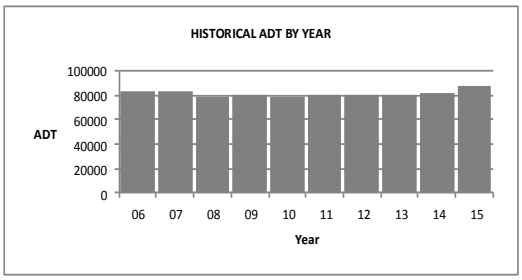

2015 TRAFFIC DATA

	Average Weekday Traffic	Percent of ADT	Average Daily Traffic	Percent of ADT
January	81698	93	75934	86
February	89485	102	85451	97
March	92154	105	87710	100
April	93854	107	89746	102
May	92281	105	88913	101
June	96918	110	93720	106
July	98015	111	92376	105
August	97487	111	93293	106
September	94045	107	91454	104
October	93003	106	89444	102
November	88967	101	85155	97
December	88398	100	84118	95

For Vehicle Classification data near this ATR, please go to the following web page: https://gis.odot.state.or.us/TransGIS/

Location:	OR212/OR224 MP 6.80; CLACKAMAS HIGHWAY NO. 171; 0.14 mile west of S.E. 130th Avenue	Site Name:	Clackamas (03-017)
		Installed:	June, 2005

HISTORICAL TRAFFIC DATA

		Percent of ADT				
Year	ADT	Max Day	Max Hour	10TH Hour	20TH Hour	30TH Hour
2006	***	***	***	***	***	***
2007	33513	***	***	***	***	***
2008	32178	122	9.2	8.9	8.8	8.8
2009	32094	124	9.1	8.7	8.6	8.6
2010	32404	122	8.9	8.7	8.6	8.6
2011	32240	122	9.0	8.8	8.7	8.6
2012	32857	122	9.8	9.0	8.8	8.7
2013	33849	122	9.2	8.8	8.7	8.7
2014	33657	119	9.1	8.8	8.7	8.6
2015	34157	118	8.7	8.5	8.4	8.4

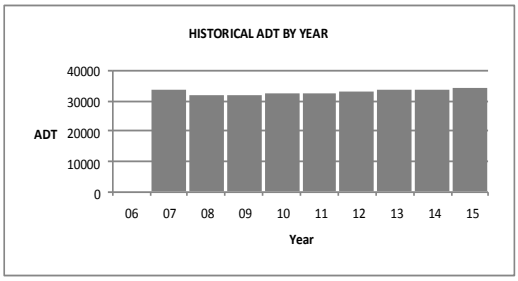

2015 TRAFFIC DATA

	Average Weekday Traffic	Percent of ADT	Average Daily Traffic	Percent of ADT
January	33753	99	31780	93
February	35113	103	33244	97
March	35676	104	33648	99
April	36357	106	34513	101
May	36184	106	34827	102
June	37960	111	36864	108
July	37779	111	35991	105
August	37642	110	36108	106
September	35707	105	34421	101
October	35650	104	33791	99
November	33937	99	31906	93
December	34853	102	32785	96

For Vehicle Classification data near this ATR, please go to the following web page: https://gis.odot.state.or.us/TransGIS/

Location:	OR224; MP 3.60; CLACKAMAS HIGHWAY NO. 171; 0.13 mile west of Johnson Road	Site Name:	Milwaukie (03-018)
		Installed:	July, 2007

HISTORICAL TRAFFIC DATA

		Percent of ADT				
Year	ADT	Max Day	Max Hour	10TH Hour	20TH Hour	30TH Hour
2006	***	***	***	***	***	***
2007	***	***	***	***	***	***
2008	35285	125	10.3	10.0	10.0	9.9
2009	35434	123	13.7	10.0	9.8	9.7
2010	35149	121	9.8	9.4	9.3	9.3
2011	35163	120	9.5	9.4	9.2	9.2
2012	35368	123	9.4	9.2	9.1	9.1
2013	34995	123	9.7	9.4	9.4	9.3
2014	35212	121	9.5	9.4	9.3	9.3
2015	35645	121	9.5	9.3	9.3	9.2

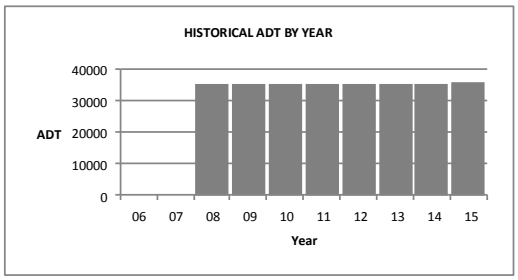

2015 TRAFFIC DATA

	Average Weekday Traffic	Percent of ADT	Average Daily Traffic	Percent of ADT
January	38787	109	34558	97
February	40837	115	36570	103
March	41042	115	36730	103
April	41451	116	37089	104
May	39957	112	36367	102
June	41375	116	37371	105
July	40346	113	35410	99
August	40305	113	35896	101
September	39268	110	35420	99
October	40116	113	35823	101
November	37497	105	33247	93
December	37825	106	33256	93

For Vehicle Classification data near this ATR, please go to the following web page: https://gis.odot.state.or.us/TransGIS/

Location:	OR213; MP 8.90; CASCADE HIGHWAY SOUTH NO. 160; 0.94 mile south of S. Spangler Road	Site Name:	Mulino (03-020)
		Installed:	April, 2009

HISTORICAL TRAFFIC DATA

		Percent of ADT				
Year	ADT	Max Day	Max Hour	10TH Hour	20TH Hour	30TH Hour
2006	***	***	***	***	***	***
2007	***	***	***	***	***	***
2008	***	***	***	***	***	***
2009	***	***	***	***	***	***
2010	13007	119	10.1	9.6	9.6	9.5
2011	12962	124	10.2	9.7	9.6	9.5
2012	12721	122	10.1	9.8	9.6	9.5
2013	13132	122	9.9	9.6	9.5	9.5
2014	13552	126	10.0	9.7	9.5	9.4
2015	14402	122	9.9	9.4	9.2	9.2

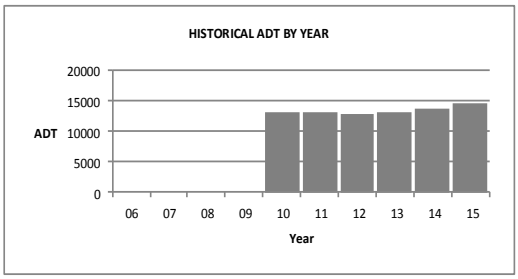

2015 TRAFFIC DATA

	Average Weekday Traffic	Percent of ADT	Average Daily Traffic	Percent of ADT
January	13935	97	12989	90
February	14482	101	13709	95
March	14767	103	14003	97
April	15051	105	14386	100
May	14917	104	14464	100
June	15632	109	15162	105
July	15736	109	15170	105
August	15535	108	14983	104
September	15266	106	14907	104
October	15583	108	14781	103
November	15285	106	14247	99
December	14993	104	14028	97

For Vehicle Classification data near this ATR, please go to the following web page: https://gis.odot.state.or.us/TransGIS/

Location:	US101; MP 15.90; OREGON COAST HIGHWAY NO. 9; 2.09 miles north of Dellmoor Loop Road	Site Name:	Gearhart (04-001)
		Installed:	October, 1956

HISTORICAL TRAFFIC DATA

		Percent of ADT				
Year	ADT	Max Day	Max Hour	10TH Hour	20TH Hour	30TH Hour
2006	13797	146	12.8	12.3	11.9	11.8
2007	14019	145	12.5	12.1	11.9	11.7
2008	13486	153	14.3	12.2	11.8	11.7
2009	13797	146	12.8	12.4	12.1	12.0
2010	13635	149	12.7	12.4	12.1	12.0
2011	13182	149	14.2	12.5	12.4	12.2
2012	13158	157	13.6	12.9	12.5	12.4
2013	13409	150	13.5	12.7	12.4	12.2
2014	13825	150	13.1	12.7	12.5	12.2
2015	14702	142	12.2	11.7	11.5	11.4

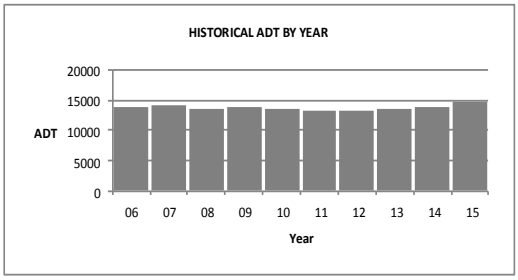

2015 TRAFFIC DATA

	Average Weekday Traffic	Percent of ADT	Average Daily Traffic	Percent of ADT
January	11733	80	11556	79
February	12783	87	13195	90
March	13793	94	13939	95
April	14454	98	14660	100
May	14387	98	14719	100
June	16153	110	16722	114
July	18237	124	18236	124
August	18670	127	18602	127
September	15989	109	16401	112
October	14196	97	14026	95
November	12845	87	12593	86
December	12689	86	11776	80

For Vehicle Classification data near this ATR, please go to the following web page: https://gis.odot.state.or.us/TransGIS/

Location:	US101; MP 3.79; OREGON COAST HIGHWAY NO. 9; 0.01 mile north of Lower Columbia River Highway No. 92 (US30)	Site Name:	Astoria Bridge (04-004)
		Installed:	September, 1995

HISTORICAL TRAFFIC DATA

		Percent of ADT				
Year	ADT	Max Day	Max Hour	10TH Hour	20TH Hour	30TH Hour
2006	7141	164	16.6	15.0	14.6	14.4
2007	7127	165	16.3	15.0	14.6	14.1
2008	6761	175	17.3	15.8	15.0	14.3
2009	7207	191	17.2	15.9	15.0	14.6
2010	***	***	***	***	***	***
2011	6912	174	18.9	16.0	15.5	15.0
2012	6878	168	16.8	15.2	14.7	14.5
2013	7171	180	16.7	15.4	14.4	14.1
2014	7488	169	17.3	14.9	14.5	14.0
2015	8158	178	24.0	15.3	14.5	13.9

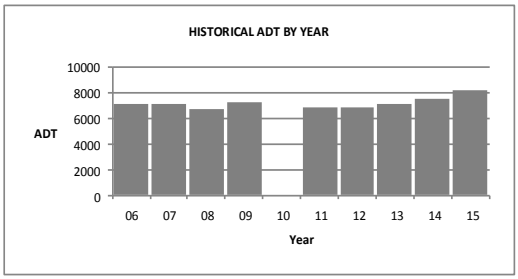

2015 TRAFFIC DATA

	Average Weekday Traffic	Percent of ADT	Average Daily Traffic	Percent of ADT
January	6404	78	6395	78
February	6950	85	7231	89
March	7178	88	7444	91
April	7640	94	8029	98
May	7806	96	8211	101
June	8654	106	9018	111
July	10025	123	10520	129
August	10490	129	10890	133
September	8729	107	9363	115
October	7545	92	7674	94
November	6834	84	6801	83
December	6809	83	6324	78

For Vehicle Classification data near this ATR, please go to the following web page:
https://gis.odot.state.or.us/TransGIS/

Location:	US30; MP 53.33; LOWER COLUMBIA RIVER HIGHWAY NO. 92; 1.03 miles west of Rainier Road	Site Name:	Rainier (05-006)
		Installed:	September, 1954

HISTORICAL TRAFFIC DATA

		Percent of ADT				
Year	ADT	Max Day	Max Hour	10TH Hour	20TH Hour	30TH Hour
2006	10717	146	12.7	11.8	11.5	11.4
2007	10986	151	12.9	12.2	11.6	11.3
2008	10143	148	12.6	12.1	11.7	11.6
2009	10282	156	14.3	12.7	12.4	12.0
2010	10195	149	13.8	12.4	12.2	11.9
2011	9997	150	13.5	12.4	12.1	11.9
2012	9905	157	13.4	12.6	12.1	11.8
2013	10029	149	12.8	12.3	11.9	11.7
2014	10372	152	13.3	12.6	12.3	11.9
2015	10792	161	13.4	12.2	11.6	11.4

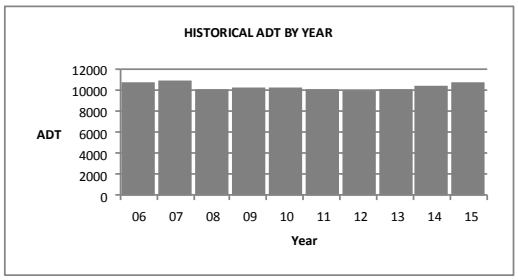

2015 TRAFFIC DATA

	Average Weekday Traffic	Percent of ADT	Average Daily Traffic	Percent of ADT
January	8925	83	8940	83
February	9510	88	9860	91
March	9940	92	10180	94
April	10482	97	10796	100
May	10615	98	10932	101
June	11064	103	11798	109
July	12363	115	12886	119
August	12985	120	13472	125
September	11315	105	11874	110
October	10324	96	10320	96
November	9724	90	9537	88
December	9330	86	8908	83

For Vehicle Classification data near this ATR, please go to the following web page:
https://gis.odot.state.or.us/TransGIS/

Location:	US101; MP 221.67; OREGON COAST HIGHWAY NO. 9; 1.09 miles south of Douglas-Coos County Line	Site Name:	Lakeside (06-001)
		Installed:	January, 1992

HISTORICAL TRAFFIC DATA

		Percent of ADT				
Year	ADT	Max Day	Max Hour	10TH Hour	20TH Hour	30TH Hour
2006	7986	159	14.0	13.0	12.7	12.5
2007	7979	170	13.8	13.2	12.7	12.4
2008	7322	155	15.4	12.9	12.6	12.3
2009	7601	161	16.0	13.6	13.5	12.9
2010	7586	156	14.2	13.3	12.9	12.7
2011	7319	163	14.0	13.1	12.7	12.5
2012	7181	169	14.7	13.7	13.3	12.9
2013	7181	163	14.5	13.5	13.3	12.7
2014	7367	168	14.7	14.1	13.5	13.1
2015	7963	164	14.4	13.6	12.9	12.8

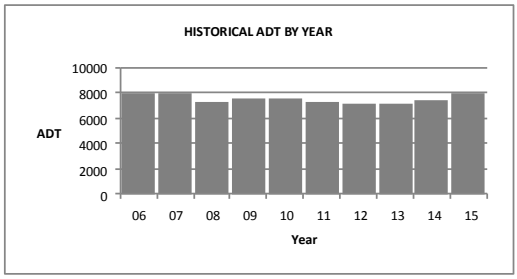

2015 TRAFFIC DATA

	Average Weekday Traffic	Percent of ADT	Average Daily Traffic	Percent of ADT
January	6015	76	6054	76
February	6506	82	6552	82
March	7135	90	7245	91
April	7143	90	7273	91
May	7648	96	7922	99
June	8751	110	9199	116
July	10371	130	10545	132
August	10138	127	10345	130
September	8907	112	9212	116
October	7554	95	7582	95
November	6858	86	6871	86
December	7031	88	6760	85

For Vehicle Classification data near this ATR, please go to the following web page: https://gis.odot.state.or.us/TransGIS/

Location:	US101; MP 275.87; OREGON COAST HIGHWAY NO. 9; 1.02 miles south of 18th S.W. Street	Site Name:	Bandon (06-004)
		Installed:	September, 1954

HISTORICAL TRAFFIC DATA

		Percent of ADT				
Year	ADT	Max Day	Max Hour	10TH Hour	20TH Hour	30TH Hour
2006	6473	147	12.9	12.3	11.9	11.7
2007	6338	143	12.8	12.4	12.1	11.9
2008	6090	145	13.2	12.3	11.7	11.6
2009	6233	***	***	***	***	***
2010	6303	143	13.3	12.5	12.4	12.3
2011	6051	142	13.3	12.6	12.2	12.1
2012	5971	143	13.2	12.6	12.3	12.2
2013	6078	147	13.5	12.7	12.5	12.2
2014	6180	171	15.2	13.4	12.9	12.6
2015	6494	185	16.6	15.1	13.6	12.9

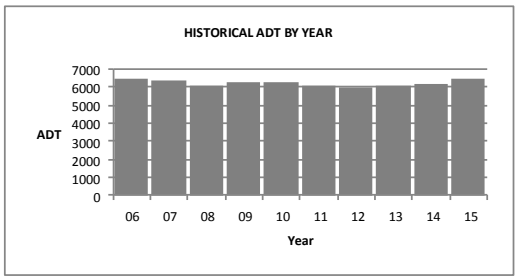

2015 TRAFFIC DATA

	Average Weekday Traffic	Percent of ADT	Average Daily Traffic	Percent of ADT
January	5510	85	5175	80
February	5730	88	5451	84
March	6242	96	5928	91
April	6280	97	5978	92
May	6600	102	6358	98
June	7505	116	7258	112
July	8800	136	8489	131
August	8577	132	8341	128
September	7583	117	7382	114
October	6829	105	6468	100
November	6135	94	5778	89
December	5810	89	5322	82

For Vehicle Classification data near this ATR, please go to the following web page: https://gis.odot.state.or.us/TransGIS/

Location:	US101; MP 244.02; OREGON COAST HIGHWAY NO. 9; Coos Bay Automatic Traffic Recorder; 0.01 mile South of Southport Lane	Site Name:	Coos Bay (06-009)
		Installed:	September, 1999

HISTORICAL TRAFFIC DATA

		Percent of ADT				
Year	ADT	Max Day	Max Hour	10TH Hour	20TH Hour	30TH Hour
2006	14902	***	***	***	***	***
2007	14754	138	11.1	10.7	10.5	10.5
2008	13702	136	11.2	10.7	10.4	10.3
2009	13666	***	***	***	***	***
2010	13632	137	11.7	10.8	10.6	10.5
2011	13487	135	11.2	10.6	10.3	10.2
2012	13044	140	11.2	10.7	10.5	10.4
2013	13044	139	11.4	10.9	10.6	10.5
2014	13358	138	11.7	10.9	10.7	10.5
2015	14059	133	11.3	10.6	10.4	10.4

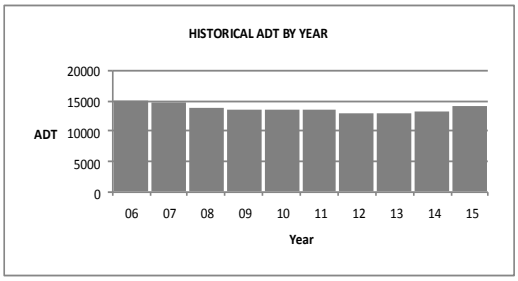

2015 TRAFFIC DATA

	Average Weekday Traffic	Percent of ADT	Average Daily Traffic	Percent of ADT
January	13180	94	12189	87
February	14105	100	13019	93
March	15100	107	13500	96
April	15300	109	13800	98
May	15015	107	14124	100
June	16081	114	15125	108
July	17396	124	16166	115
August	16938	120	15934	113
September	15877	113	15100	107
October	15182	108	14177	101
November	14174	101	13057	93
December	13741	98	12514	89

For Vehicle Classification data near this ATR, please go to the following web page: https://gis.odot.state.or.us/TransGIS/

Location:	US26; MP 22.85; OCHOCO HIGHWAY NO. 41; 2.03 miles west of Ochoco Dam	Site Name:	Ochoco (07-001)
		Installed:	October, 1954

HISTORICAL TRAFFIC DATA

		Percent of ADT				
Year	ADT	Max Day	Max Hour	10TH Hour	20TH Hour	30TH Hour
2006	2846	191	172	14.9	14.0	13.3
2007	2809	180	16.2	14.0	13.5	13.2
2008	2616	178	17.5	14.4	13.9	13.5
2009	2714	192	19.1	15.4	14.5	13.7
2010	2612	170	18.3	14.8	13.9	13.6
2011	2492	183	16.6	15.0	14.6	14.1
2012	2381	177	18.4	14.9	14.3	14.0
2013	2405	180	19.0	15.5	14.6	14.2
2014	2495	187	18.1	16.2	14.8	14.2
2015	2675	179	20.6	15.1	14.4	13.5

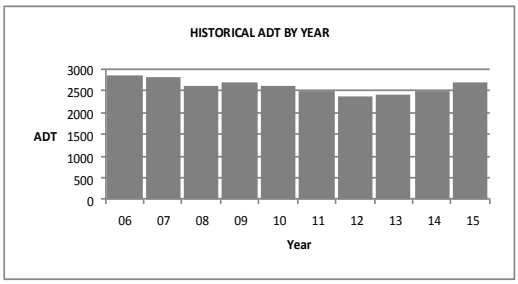

2015 TRAFFIC DATA

	Average Weekday Traffic	Percent of ADT	Average Daily Traffic	Percent of ADT
January	1889	71	1861	70
February	2022	76	2010	75
March	2225	83	2333	87
April	2385	89	2472	92
May	2814	105	3109	116
June	3130	117	3391	127
July	3273	122	3411	128
August	3063	115	3196	119
September	3000	112	3223	120
October	2858	107	2976	111
November	2225	83	2291	86
December	1849	69	1822	68

For Vehicle Classification data near this ATR, please go to the following web page: https://gis.odot.state.or.us/TransGIS/

Location:	126; MP 3.23; OCHOCO HIGHWAY NO. 41; .35 mile west of Deschutes-Crook County Line	Site Name:	Powell Butte (07-002)
		Installed:	July, 2007

HISTORICAL TRAFFIC DATA

		Percent of ADT				
Year	ADT	Max Day	Max Hour	10TH Hour	20TH Hour	30TH Hour
2006	***	***	***	***	***	***
2007	***	***	***	***	***	***
2008	7215	134	11.2	10.8	10.6	10.5
2009	6972	137	11.3	10.6	10.4	10.3
2010	7099	138	11.7	10.9	10.7	10.6
2011	7020	137	16.4	10.8	10.6	10.4
2012	6962	133	11.9	11.0	10.8	10.6
2013	7453	131	11.1	10.7	10.5	10.3
2014	7720	135	11.4	10.8	10.6	10.5
2015	8534	129	11.0	10.4	10.3	10.2

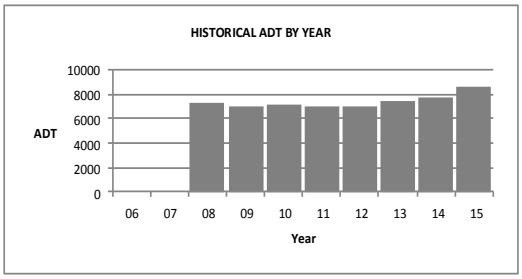

2015 TRAFFIC DATA

	Average Weekday Traffic	Percent of ADT	Average Daily Traffic	Percent of ADT
January	7732	91	7252	85
February	8217	96	7716	90
March	8800	103	8200	96
April	9000	105	8400	98
May	9199	108	8794	103
June	9762	114	9302	109
July	10132	119	9566	112
August	9676	113	9179	108
September	9558	112	9129	107
October	9657	113	8934	105
November	8630	101	8112	95
December	8614	101	7830	92

For Vehicle Classification data near this ATR, please go to the following web page: https://gis.odot.state.or.us/TransGIS/

Location:	US101; MP 362.00; OREGON COAST HIGHWAY NO. 9; 1.11 miles north of Oregon-California State Line	Site Name:	Winchuck (08-005)
		Installed:	November, 1956

HISTORICAL TRAFFIC DATA

		Percent of ADT				
Year	ADT	Max Day	Max Hour	10TH Hour	20TH Hour	30TH Hour
2006	9168	135	12.0	11.3	11.1	10.9
2007	9151	140	12.9	11.6	11.3	11.0
2008	8623	146	12.3	11.6	11.2	10.8
2009	8707	145	13.5	12.0	11.5	11.2
2010	8615	146	13.2	12.0	11.6	11.3
2011	8315	143	12.9	11.6	11.3	11.2
2012	8404	139	12.1	11.7	11.4	11.3
2013	8682	142	12.6	12.0	11.5	11.4
2014	8741	146	12.8	11.8	11.5	11.3
2015	9305	149	13.5	12.2	11.8	11.6

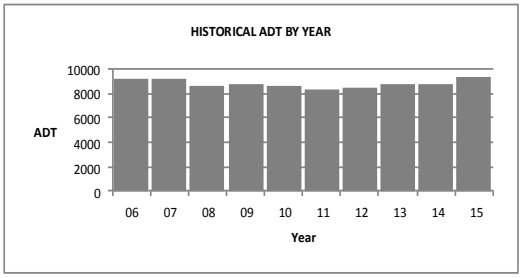

2015 TRAFFIC DATA

	Average Weekday Traffic	Percent of ADT	Average Daily Traffic	Percent of ADT
January	8056	87	7997	86
February	8349	90	8494	91
March	8782	94	8723	94
April	8708	94	8729	94
May	9101	98	9186	99
June	10289	111	10314	111
July	11548	124	11540	124
August	11178	120	11165	120
September	9989	107	10036	108
October	9235	99	9006	97
November	8527	92	8359	90
December	8564	92	8105	87

For Vehicle Classification data near this ATR, please go to the following web page: https://gis.odot.state.or.us/TransGIS/

Location:	US101; MP 301.45; OREGON COAST HIGHWAY NO. 9; 0.11 mile southeast of Jefferson Street (Battle Rock Wayside)	Site Name:	Port Orford (08-009)
		Installed:	July, 2000

HISTORICAL TRAFFIC DATA

		Percent of ADT				
Year	ADT	Max Day	Max Hour	10TH Hour	20TH Hour	30TH Hour
2006	2795	***	***	***	***	***
2007	2720	174	16.0	15.4	15.1	14.9
2008	2539	173	17.1	15.2	14.6	14.3
2009	2656	171	17.4	15.9	15.5	15.2
2010	2680	167	17.5	15.2	15.0	14.8
2011	2555	164	15.5	15.0	14.6	14.3
2012	2516	179	17.4	15.9	15.5	15.3
2013	2537	173	17.7	16.0	15.4	15.1
2014	2637	206	19.3	17.3	16.0	15.7
2015	2815	215	20.9	17.5	16.5	15.6

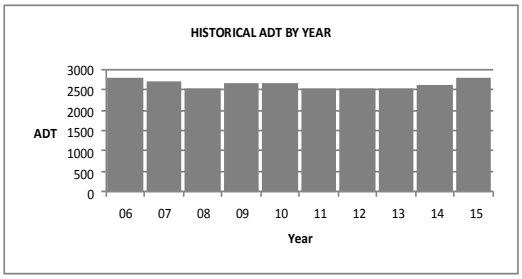

2015 TRAFFIC DATA

	Average Weekday Traffic	Percent of ADT	Average Daily Traffic	Percent of ADT
January	2009	71	1942	69
February	2147	76	2097	74
March	2410	86	2380	85
April	2473	88	2418	86
May	2783	99	2724	97
June	3451	123	3416	121
July	4336	154	4265	152
August	4186	149	4164	148
September	3403	121	3417	121
October	2728	97	2616	93
November	2357	84	2278	81
December	2237	79	2068	73

For Vehicle Classification data near this ATR, please go to the following web page: https://gis.odot.state.or.us/TransGIS/

Location:	US97; MP 142.41; THE DALLES-CALIFORNIA HIGHWAY NO. 4; 0.17 mile south of China Hat Road	Site Name:	Lava Butte (09-003)
		Installed:	January, 1951

HISTORICAL TRAFFIC DATA

		Percent of ADT				
Year	ADT	Max Day	Max Hour	10TH Hour	20TH Hour	30TH Hour
2006	22150	141	11.9	11.3	11.1	10.9
2007	22460	***	***	***	***	***
2008	20472	145	12.0	11.5	11.1	10.9
2009	20395	145	12.3	11.5	11.2	11.0
2010	20347	147	12.4	11.8	11.4	11.2
2011	19800	153	12.5	11.8	11.4	11.3
2012	19816	154	13.1	12.0	11.7	11.5
2013	20735	151	13.0	11.8	11.7	11.5
2014	20708	153	12.4	11.8	11.4	11.3
2015	24300	154	12.8	11.9	11.7	11.6

2015 – Construction Nearby altered volume

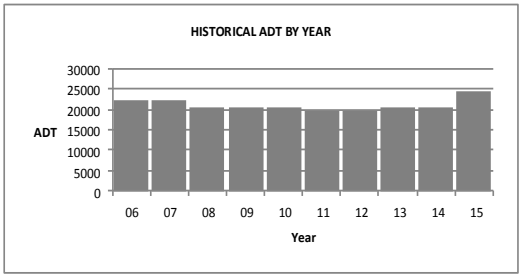

2015 TRAFFIC DATA

	Average Weekday Traffic	Percent of ADT	Average Daily Traffic	Percent of ADT
January	18451	76	18073	74
February	19997	82	19446	80
March	21676	89	21303	88
April	22537	93	21815	90
May	25970	107	26020	107
June	31184	128	30962	127
July	33684	139	32934	136
August	32173	132	31879	131
September	26687	110	26314	108
October	24477	101	23770	98
November	20758	85	20276	83
December	20291	84	18807	77

For Vehicle Classification data near this ATR, please go to the following web page: https://gis.odot.state.or.us/TransGIS/

Location:	US20; MP 6.28; CENTRAL OREGON HIGHWAY NO. 7; 1.49 miles east of Powell Butte Road	Site Name:	Pilot Butte (09-005)
		Installed:	October, 1951

HISTORICAL TRAFFIC DATA

		Percent of ADT				
Year	ADT	Max Day	Max Hour	10TH Hour	20TH Hour	30TH Hour
2006	2623	***	***	***	***	***
2007	2677	167	13.6	12.7	12.0	11.9
2008	2457	158	15.9	14.7	14.0	13.2
2009	2486	***	***	***	***	***
2010	2524	159	14.7	12.9	12.4	12.1
2011	2358	157	15.2	13.4	12.6	12.1
2012	2389	161	15.8	13.1	12.4	12.1
2013	2460	157	14.3	13.0	12.5	12.0
2014	2524	162	14.0	12.8	12.3	12.1
2015	2703	156	14.6	12.6	12.2	12.0

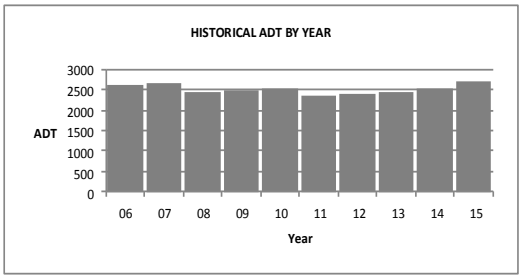

2015 TRAFFIC DATA

	Average Weekday Traffic	Percent of ADT	Average Daily Traffic	Percent of ADT
January	2014	75	2064	76
February	2153	80	2185	81
March	2462	91	2622	97
April	2538	94	2629	97
May	2818	104	2920	108
June	3067	113	3142	116
July	3256	120	3268	121
August	3107	115	3228	119
September	3029	112	3133	116
October	2841	105	2915	108
November	2332	86	2406	89
December	1975	73	1921	71

For Vehicle Classification data near this ATR, please go to the following web page:
https://gis.odot.state.or.us/TransGIS/

Location:	US97; MP 135.95; THE DALLES-CALIFORNIA HIGHWAY NO. 4; 0.49 mile south of Empire Avenue	Site Name:	Bend-Empire (09-007)
		Installed:	June, 1998

HISTORICAL TRAFFIC DATA

		Percent of ADT				
Year	ADT	Max Day	Max Hour	10TH Hour	20TH Hour	30TH Hour
2006	46064	126	10.9	10.4	10.3	10.3
2007	46647	129	10.9	10.4	10.2	10.2
2008	43354	130	10.8	10.5	10.4	10.3
2009	42205	***	***	***	***	***
2010	41291	***	***	***	***	***
2011	41870	***	***	***	***	***
2012	42691	128	10.9	10.4	10.2	10.2
2013	44744	130	11.1	10.4	10.3	10.2
2014	46107	131	10.8	10.4	10.3	10.2
2015	48885	128	10.5	10.1	10.0	9.9

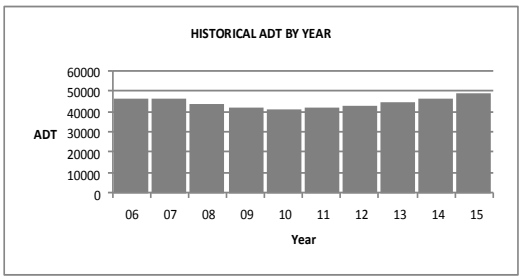

2015 TRAFFIC DATA

	Average Weekday Traffic	Percent of ADT	Average Daily Traffic	Percent of ADT
January	45654	93	43038	88
February	46700	96	44000	90
March	50253	103	47232	97
April	52731	108	49174	101
May	53058	109	50345	103
June	56875	116	53631	110
July	58716	120	54437	111
August	57012	117	53963	110
September	54250	111	51188	105
October	53570	110	50177	103
November	47351	97	44622	91
December	49080	100	44811	92

For Vehicle Classification data near this ATR, please go to the following web page:
https://gis.odot.state.or.us/TransGIS/

Location:	US97; MP 137.36; THE DALLES-CALIFORNIA HIGHWAY NO. 4; 0.23 mile south of Revere Avenue Interchange	Site Name:	Bend-Revere (09-009)
		Installed:	June, 1998

HISTORICAL TRAFFIC DATA

		Percent of ADT				
Year	ADT	Max Day	Max Hour	10TH Hour	20TH Hour	30TH Hour
2006	42163	***	***	***	***	***
2007	42825	131	11.0	10.5	10.4	10.3
2008	39229	128	10.8	10.5	10.4	10.3
2009	38140	***	***	***	***	***
2010	38467	133	10.7	10.4	10.3	10.2
2011	38506	130	10.9	10.4	10.3	10.2
2012	39052	129	10.8	10.4	10.3	10.2
2013	41556	132	10.9	10.5	10.3	10.2
2014	43191	135	11.1	10.7	10.5	10.4
2015	46158	131	10.8	10.5	10.3	10.3

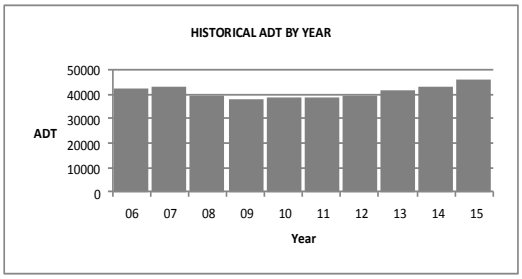

2015 TRAFFIC DATA

	Average Weekday Traffic	Percent of ADT	Average Daily Traffic	Percent of ADT
January	43340	94	40678	88
February	46018	100	43140	93
March	47712	103	44705	97
April	49775	108	46015	100
May	50008	108	47225	102
June	54213	117	50836	110
July	56525	122	52249	113
August	55143	119	51833	112
September	51792	112	48624	105
October	49214	107	46008	100
November	43318	94	40665	88
December	45977	100	41915	91

For Vehicle Classification data near this ATR, please go to the following web page:
https://gis.odot.state.or.us/TransGIS/

Location:	US20/OR126 MP 93.12; SANTIAM HIGHWAY NO. 16; 0.31 mile south of Black Butte Ranch Road	Site Name:	Sisters (09-014)
		Installed:	October, 1957

HISTORICAL TRAFFIC DATA

		Percent of ADT				
Year	ADT	Max Day	Max Hour	10TH Hour	20TH Hour	30TH Hour
2006	7993	190	20.2	17.8	17.2	16.6
2007	8168	207	20.9	19.1	18.0	17.4
2008	7305	208	22.0	20.2	19.4	18.3
2009	7621	***	***	***	***	***
2010	7670	210	22.2	19.8	19.2	18.5
2011	7489	211	22.2	20.1	19.4	18.8
2012	7490	***	***	***	***	***
2013	7856	211	21.9	20.0	19.1	18.4
2014	8024	213	22.2	20.3	19.7	18.9
2015	8827	222	21.8	19.7	18.9	18.2

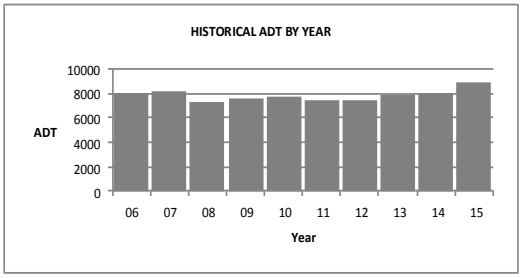

2015 TRAFFIC DATA

	Average Weekday Traffic	Percent of ADT	Average Daily Traffic	Percent of ADT
January	4629	52	5529	63
February	5176	59	6135	69
March	6331	72	7721	87
April	6415	73	7698	87
May	8149	92	9726	110
June	9602	109	11446	130
July	11305	128	12788	145
August	10912	124	12872	146
September	8968	102	10794	122
October	7497	85	8875	101
November	5633	64	6671	76
December	5443	62	5671	64

For Vehicle Classification data near this ATR, please go to the following web page:
https://gis.odot.state.or.us/TransGIS/

Location:	US20; MP 9.25; MCKENZIE-BEND HIGHWAY NO. 17; 0.47 mile northwest of Innes Market Road	Site Name:	Three Sisters Viewpoint (09-015)
		Installed:	January, 2003

HISTORICAL TRAFFIC DATA

		Percent of ADT				
Year	ADT	Max Day	Max Hour	10TH Hour	20TH Hour	30TH Hour
2006	9539	154	13.6	12.7	12.3	12.1
2007	9667	154	13.3	12.6	12.4	12.1
2008	8813	156	13.6	12.9	12.7	12.6
2009	8888	157	14.0	13.1	12.7	12.6
2010	8851	159	14.4	13.7	13.2	13.0
2011	8663	160	15.2	13.7	13.2	13.0
2012	8678	162	14.8	13.8	13.5	13.3
2013	9051	156	14.3	13.6	13.0	12.8
2014	9408	160	15.8	13.8	13.5	13.2
2015	10224	171	14.3	13.6	13.0	12.8

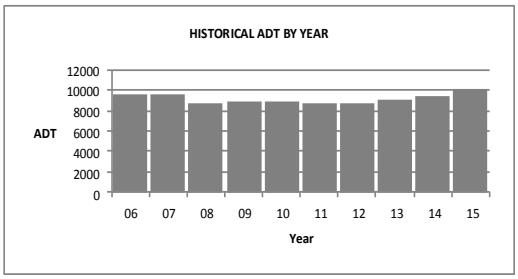

2015 TRAFFIC DATA

	Average Weekday Traffic	Percent of ADT	Average Daily Traffic	Percent of ADT
January	7538	74	7791	76
February	8167	80	8382	82
March	8907	87	9351	91
April	9196	90	9555	93
May	10253	100	10781	105
June	11587	113	12261	120
July	12567	123	12973	127
August	12202	119	12898	126
September	11221	110	11911	116
October	10155	99	10540	103
November	8292	81	8431	82
December	8154	80	7817	76

For Vehicle Classification data near this ATR, please go to the following web page: https://gis.odot.state.or.us/TransGIS/

Location:	US97; MP 124.39; THE DALLES-CALIFORNIA HIGHWAY NO. 4; 0.79 mile south of Yew Avenue	Site Name:	Redmond (09-020)
		Installed:	February, 1994

HISTORICAL TRAFFIC DATA

		Percent of ADT				
Year	ADT	Max Day	Max Hour	10TH Hour	20TH Hour	30TH Hour
2006	31315	138	11.4	10.3	10.2	10.1
2007	31492	138	10.8	10.5	10.0	10.0
2008	28041	145	11.7	10.6	10.3	10.1
2009	27242	152	11.8	10.4	10.1	10.0
2010	27361	146	12.1	10.7	10.3	10.2
2011	26517	148	12.2	10.9	10.3	10.0
2012	26314	140	12.3	10.4	10.3	10.3
2013	27490	145	12.3	10.7	10.3	10.2
2014	28187	146	11.9	10.9	10.6	10.4
2015	30800	140	11.0	10.4	10.3	10.2

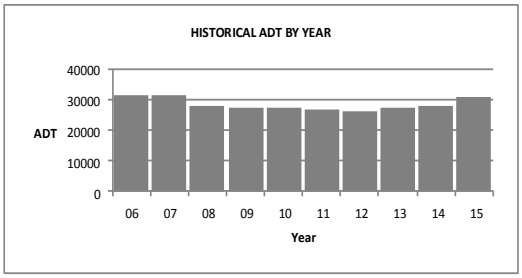

2015 TRAFFIC DATA

	Average Weekday Traffic	Percent of ADT	Average Daily Traffic	Percent of ADT
January	28336	92	26333	85
February	30325	98	28100	91
March	31545	102	29614	96
April	33133	108	30588	99
May	33127	108	31056	101
June	35525	115	33257	108
July	37496	122	34483	112
August	35697	116	33845	110
September	34697	113	32539	106
October	34913	113	32416	105
November	31245	101	29006	94
December	31314	102	28360	92

For Vehicle Classification data near this ATR, please go to the following web page: https://gis.odot.state.or.us/TransGIS/

Location:	OR126; MP 108.27; MCKENZIE HIGHWAY NO. 15; 1.38 miles west of S.W. Helmholtz Way (S.W. 43rd Street)	Site Name:	Cline Falls (09-021)
		Installed:	June, 2005

HISTORICAL TRAFFIC DATA

		Percent of ADT				
Year	ADT	Max Day	Max Hour	10TH Hour	20TH Hour	30TH Hour
2006	***	***	***	***	***	***
2007	9354	144	12.2	11.4	11.1	10.9
2008	8248	***	***	***	***	***
2009	7934	***	***	***	***	***
2010	8230	168	16.0	12.1	11.6	11.3
2011	8111	146	12.8	11.7	11.4	11.2
2012	8124	146	12.4	11.5	11.3	11.2
2013	8432	146	12.4	11.5	11.2	11.1
2014	8773	143	12.3	11.3	11.0	10.9
2015	9535	143	11.8	11.0	10.9	10.7

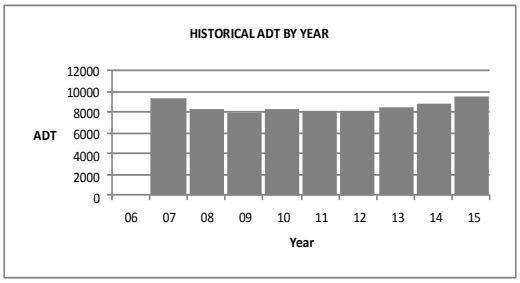

2015 TRAFFIC DATA

	Average Weekday Traffic	Percent of ADT	Average Daily Traffic	Percent of ADT
January	7492	79	7453	78
February	7952	83	7897	83
March	8740	92	8942	94
April	9267	97	9251	97
May	9999	105	10189	107
June	11259	118	11472	120
July	11671	122	11647	122
August	11088	116	11205	118
September	10375	109	10539	111
October	9804	103	9719	102
November	8242	86	8233	86
December	8225	86	7871	83

For Vehicle Classification data near this ATR, please go to the following web page:
https://gis.odot.state.or.us/TransGIS/

Location:	US97; MP 120.92; THE DALLES-CALIFORNIA HIGHWAY NO. 4; 0.04 mile north of S.W. Antler Avenue	Site Name:	Redmond-Hemlock (09-022)
		Installed:	July, 2008

HISTORICAL TRAFFIC DATA

		Percent of ADT				
Year	ADT	Max Day	Max Hour	10TH Hour	20TH Hour	30TH Hour
2006	***	***	***	***	***	***
2007	***	***	***	***	***	***
2008	***	***	***	***	***	***
2009	17032	***	***	***	***	***
2010	18493	138	11.1	10.6	10.3	10.1
2011	18201	142	11.5	10.6	10.3	10.2
2012	18538	140	11.9	10.6	10.4	10.2
2013	20262	138	11.2	10.5	10.3	10.1
2014	20807	141	11.2	10.6	10.4	10.3
2015	22111	134	10.6	10.2	10.0	9.8

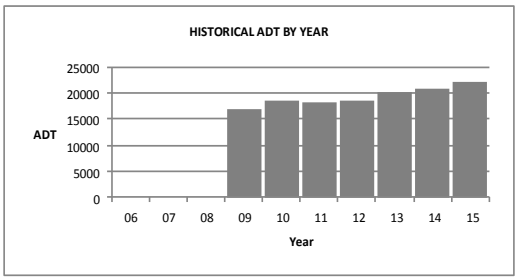

2015 TRAFFIC DATA

	Average Weekday Traffic	Percent of ADT	Average Daily Traffic	Percent of ADT
January	19495	88	18658	84
February	20904	95	20057	91
March	21957	99	21412	97
April	23010	104	22193	100
May	23676	107	23070	104
June	25087	113	24401	110
July	26122	118	25196	114
August	24956	113	24503	111
September	24159	109	23543	106
October	23828	108	23157	105
November	20858	94	19995	90
December	20551	93	19143	87

For Vehicle Classification data near this ATR, please go to the following web page:
https://gis.odot.state.or.us/TransGIS/

Location:	US97; MP 119.09; THE DALLES-CALIFORNIA HIGHWAY NO. 4; 0.57 mile south of O'Neil Highway No. 370	Site Name:	North Redmond (09-023)
		Installed:	August, 2008

HISTORICAL TRAFFIC DATA

		Percent of ADT				
Year	ADT	Max Day	Max Hour	10TH Hour	20TH Hour	30TH Hour
2006	***	***	***	***	***	***
2007	***	***	***	***	***	***
2008	***	***	***	***	***	***
2009	18311	145	12.7	10.7	10.4	10.3
2010	18408	138	11.4	11.0	10.6	10.4
2011	17996	145	11.7	10.9	10.6	10.4
2012	18186	140	12.1	10.8	10.6	10.5
2013	18968	139	11.2	10.7	10.5	10.3
2014	19725	142	11.3	10.9	10.6	10.5
2015	21090	135	11.0	10.4	10.3	10.1

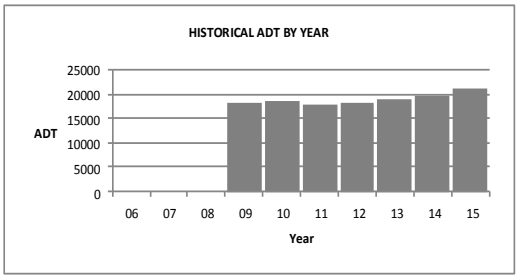

2015 TRAFFIC DATA

	Average Weekday Traffic	Percent of ADT	Average Daily Traffic	Percent of ADT
January	17800	84	17390	82
February	19289	91	18892	90
March	20370	97	20323	96
April	21282	101	21047	100
May	22064	105	22071	105
June	23451	111	23428	111
July	24571	117	24265	115
August	23568	112	23701	112
September	22778	108	22710	108
October	22140	105	22171	105
November	19464	92	19040	90
December	19030	90	18038	86

For Vehicle Classification data near this ATR, please go to the following web page: https://gis.odot.state.or.us/TransGIS/

Location:	US20; MP 63.45; CENTRAL OREGON HIGHWAY NO. 7; 5.80 miles northwest of Deschutes-Lake County Line	Site Name:	Hampton (09-024)
		Installed:	January, 2008

HISTORICAL TRAFFIC DATA

		Percent of ADT				
Year	ADT	Max Day	Max Hour	10TH Hour	20TH Hour	30TH Hour
2006	***	***	***	***	***	***
2007	***	***	***	***	***	***
2008	1090	215	28.2	19.3	18.1	16.8
2009	1184	198	20.6	18.0	17.0	16.3
2010	1200	200	21.0	18.2	17.2	16.7
2011	1183	185	20.1	16.7	16.1	15.5
2012	1234	180	22.3	18.1	16.9	16.4
2013	1268	197	21.5	18.7	17.2	16.6
2014	1359	188	20.5	18.0	16.7	16.3
2015	1511	201	20.3	17.3	16.7	16.1

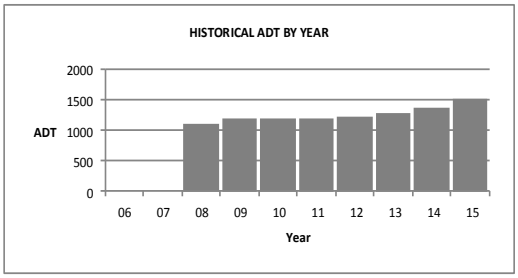

2015 TRAFFIC DATA

	Average Weekday Traffic	Percent of ADT	Average Daily Traffic	Percent of ADT
January	846	56	892	59
February	969	64	985	65
March	1189	79	1319	87
April	1289	85	1337	88
May	1548	102	1609	106
June	1807	120	1930	128
July	1991	132	2063	136
August	1924	127	2070	137
September	1868	124	1944	129
October	1709	113	1759	116
November	1202	80	1305	86
December	924	61	923	61

For Vehicle Classification data near this ATR, please go to the following web page: https://gis.odot.state.or.us/TransGIS/

Location:	US97; MP 140.45; THE DALLES-CALIFORNIA HIGHWAY NO. 4; 0.07 mile north of Pinebrook Boulevard	Site Name:	Bend-Pinebrook (09-025)
		Installed:	January, 2010

HISTORICAL TRAFFIC DATA

		Percent of ADT				
Year	ADT	Max Day	Max Hour	10TH Hour	20TH Hour	30TH Hour
2006	***	***	***	***	***	***
2007	***	***	***	***	***	***
2008	***	***	***	***	***	***
2009	***	***	***	***	***	***
2010	17458	143	11.7	11.2	10.8	10.7
2011	16828	***	***	***	***	***
2012	17765	***	***	***	***	***
2013	17989	140	11.4	10.7	10.6	10.5
2014	18319	139	10.3	9.8	9.8	9.6
2015	19059	***	***	***	***	***

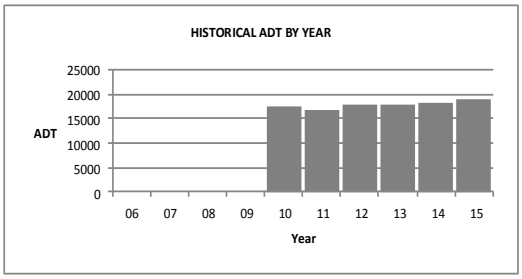

2015 TRAFFIC DATA

	Average Weekday Traffic	Percent of ADT	Average Daily Traffic	Percent of ADT
January	16200	85	15600	82
February	17300	91	16500	87
March	18000	94	17500	92
April	19200	101	15400	81
May	21200	111	21000	110
June	24600	129	24200	127
July	25900	136	25100	132
August	25000	131	24700	130
September	21300	112	20900	110
October	20400	107	19500	102
November	14600	77	13500	71
December	15773	83	14804	78

For Vehicle Classification data near this ATR, please go to the following web page: https://gis.odot.state.or.us/TransGIS/

Location:	OR38; MP 23.65; UMPQUA HIGHWAY NO. 45; 7.08 miles east of Scottsburg West Road	Site Name:	Scottsburg (10-003)
		Installed:	December, 1956

HISTORICAL TRAFFIC DATA

		Percent of ADT				
Year	ADT	Max Day	Max Hour	10TH Hour	20TH Hour	30TH Hour
2006	3429	186	21.3	16.2	15.6	15.0
2007	3498	194	20.4	17.8	16.6	15.6
2008	3097	201	22.0	18.6	17.0	16.6
2009	3316	215	26.2	19.7	17.2	16.6
2010	3322	198	23.4	19.1	17.0	16.3
2011	3214	200	22.2	17.6	16.6	15.9
2012	3139	211	22.9	19.2	17.9	17.0
2013	3165	220	24.8	19.7	17.9	16.7
2014	3126	216	22.8	19.7	18.1	17.5
2015	3531	205	22.4	18.8	17.6	16.9

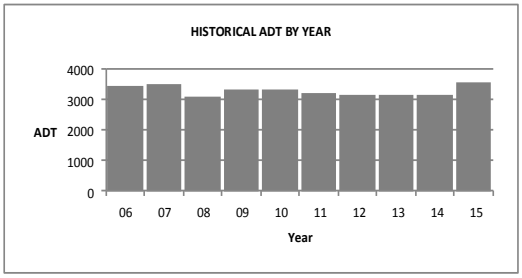

2015 TRAFFIC DATA

	Average Weekday Traffic	Percent of ADT	Average Daily Traffic	Percent of ADT
January	2323	66	2527	72
February	2565	73	2753	78
March	2854	81	3180	90
April	2755	78	3059	87
May	3191	90	3507	99
June	3494	99	3987	113
July	4372	124	4842	137
August	4227	120	4804	136
September	3753	106	4232	120
October	3027	86	3284	93
November	2821	80	3045	86
December	3160	89	3155	89

For Vehicle Classification data near this ATR, please go to the following web page: https://gis.odot.state.or.us/TransGIS/

Location:	OR138; MP 28.41; NORTH UMPQUA HIGHWAY NO. 138; 0.10 mile west of Susan Creek Road	Site Name:	Glide (10-004)
		Installed:	June, 1966

HISTORICAL TRAFFIC DATA

		Percent of ADT				
Year	ADT	Max Day	Max Hour	10TH Hour	20TH Hour	30TH Hour
2006	951	269	30.1	25.9	24.3	22.8
2007	1000	248	29.8	25.1	23.6	22.2
2008	943	***	***	***	***	***
2009	962	***	***	***	***	***
2010	973	246	27.3	24.4	23.3	22.3
2011	976	253	27.7	24.0	22.4	21.2
2012	936	236	29.2	22.9	21.7	20.8
2013	908	255	32.8	25.4	23.3	22.7
2014	909	254	33.2	25.3	24.0	22.2
2015	964	265	29.7	25.3	23.3	21.7

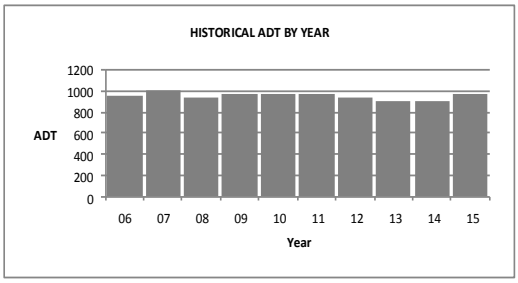

2015 TRAFFIC DATA

	Average Weekday Traffic	Percent of ADT	Average Daily Traffic	Percent of ADT
January	419	43	483	50
February	458	47	527	55
March	572	59	708	73
April	596	62	726	75
May	882	92	1085	112
June	1156	120	1412	146
July	1533	159	1735	180
August	1192	124	1335	138
September	1166	121	1335	138
October	956	99	1089	113
November	527	55	615	64
December	440	46	523	54

For Vehicle Classification data near this ATR, please go to the following web page: https://gis.odot.state.or.us/TransGIS/

Location:	I-5; MP 129.75; PACIFIC HIGHWAY NO. 1; 0.53 mile north of Winchester Interchange	Site Name:	Roseburg (10-005)
		Installed:	August, 1999

HISTORICAL TRAFFIC DATA

		Percent of ADT				
Year	ADT	Max Day	Max Hour	10TH Hour	20TH Hour	30TH Hour
2006	31519	146	11.6	10.2	9.9	9.8
2007	31957	150	11.7	10.4	10.1	9.9
2008	29113	***	***	***	***	***
2009	29874	136	10.7	10.2	10.0	9.9
2010	30099	***	***	***	***	***
2011	29444	145	11.6	10.3	10.0	9.9
2012	29325	***	***	***	***	***
2013	29783	149	12.4	10.8	10.3	10.1
2014	30622	149	11.9	10.8	10.3	10.2
2015	32404	148	12.0	10.5	10.0	9.8

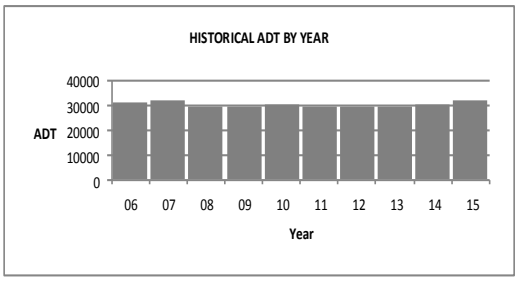

2015 TRAFFIC DATA

	Average Weekday Traffic	Percent of ADT	Average Daily Traffic	Percent of ADT
January	27601	85	27178	84
February	29469	91	28726	89
March	31713	98	31600	98
April	32080	99	31643	98
May	33092	102	32448	100
June	36005	111	35888	111
July	37611	116	36857	114
August	36119	111	36044	111
September	33799	104	33548	104
October	32653	101	32039	99
November	32458	100	32089	99
December	32414	100	30786	95

For Vehicle Classification data near this ATR, please go to the following web page: https://gis.odot.state.or.us/TransGIS/

Location:	OR42; MP 70.20; COOS BAY-ROSEBURG HIGHWAY NO. 35; 1.53 miles west of Brockway Road	Site Name:	Brockway (10-006)
		Installed:	October, 1956

HISTORICAL TRAFFIC DATA

		Percent of ADT				
Year	ADT	Max Day	Max Hour	10TH Hour	20TH Hour	30TH Hour
2006	6206	133	10.9	10.2	9.8	9.7
2007	6024	139	11.5	10.4	10.1	10.0
2008	5518	141	11.2	10.6	10.4	10.1
2009	5552	138	12.4	10.8	10.5	10.3
2010	5636	138	11.6	10.8	10.5	10.3
2011	5331	141	11.8	10.8	10.5	10.3
2012	5206	135	11.6	10.6	10.4	10.3
2013	5291	139	11.3	10.7	10.4	10.2
2014	5401	137	12.3	10.6	10.4	10.2
2015	5638	134	11.8	10.6	10.4	10.1

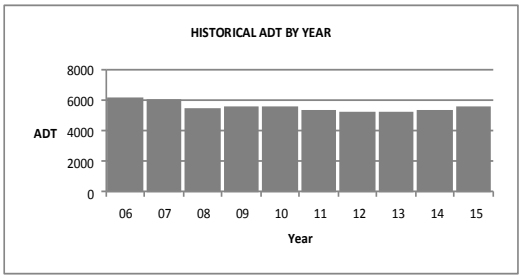

2015 TRAFFIC DATA

	Average Weekday Traffic	Percent of ADT	Average Daily Traffic	Percent of ADT
January	5141	91	4947	88
February	5494	97	5322	94
March	5600	99	5508	98
April	5630	100	5505	98
May	5857	104	5790	103
June	6194	110	6165	109
July	6427	114	6391	113
August	6326	112	6299	112
September	6229	110	6234	111
October	5888	104	5802	103
November	5471	97	5346	95
December	4570	81	4344	77

For Vehicle Classification data near this ATR, please go to the following web page: https://gis.odot.state.or.us/TransGIS/

Location:	I-5/OR99 MP 145.39; PACIFIC HIGHWAY NO. 1; 5.06 miles north of OR99	Site Name:	Oakland (10-007)
		Installed:	October, 1956

HISTORICAL TRAFFIC DATA

		Percent of ADT				
Year	ADT	Max Day	Max Hour	10TH Hour	20TH Hour	30TH Hour
2006	22734	***	***	***	***	***
2007	22668	165	12.6	10.8	10.5	10.4
2008	20708	170	15.2	12.6	11.2	10.7
2009	21488	168	14.9	12.2	11.5	11.1
2010	21893	154	14.4	12.5	11.5	11.1
2011	21273	***	***	***	***	***
2012	20930	165	14.2	12.6	11.4	11.2
2013	21326	165	14.8	12.5	11.5	11.0
2014	21799	165	14.4	12.1	11.3	10.9
2015	23398	162	14.0	12.4	11.3	10.7

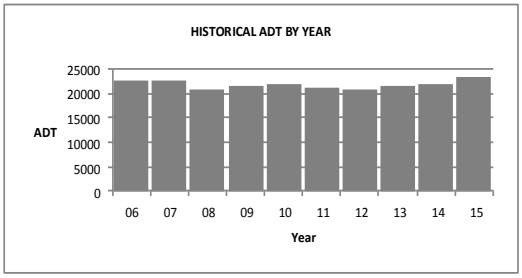

2015 TRAFFIC DATA

	Average Weekday Traffic	Percent of ADT	Average Daily Traffic	Percent of ADT
January	18237	78	18701	80
February	19590	84	19746	84
March	21689	93	22548	96
April	21878	94	22382	96
May	23210	99	23362	100
June	25903	111	26647	114
July	27285	117	27557	118
August	26093	112	26847	115
September	23934	102	24506	105
October	22505	96	22859	98
November	22767	97	23448	100
December	22715	97	22172	95

For Vehicle Classification data near this ATR, please go to the following web page: https://gis.odot.state.or.us/TransGIS/

Location:	I-5; MP 98.82; PACIFIC HIGHWAY NO. 1; 0.54 mile north of Canyonville/Days Creek Interchange (Fifth Street)	Site Name:	Canyonville (10-008)
		Installed:	January, 2008

HISTORICAL TRAFFIC DATA

		Percent of ADT				
Year	ADT	Max Day	Max Hour	10TH Hour	20TH Hour	30TH Hour
2006	***	***	***	***	***	***
2007	***	***	***	***	***	***
2008	18476	176	16.4	12.9	11.7	11.2
2009	19354	***	***	***	***	***
2010	19559	159	16.1	13.2	12.1	11.7
2011	19017	164	15.1	12.5	11.7	11.4
2012	18710	166	15.6	13.3	11.8	11.6
2013	19155	166	16.6	13.1	12.2	11.5
2014	19539	168	16.3	13.1	11.9	11.5
2015	20961	164	16.3	12.8	11.9	11.4

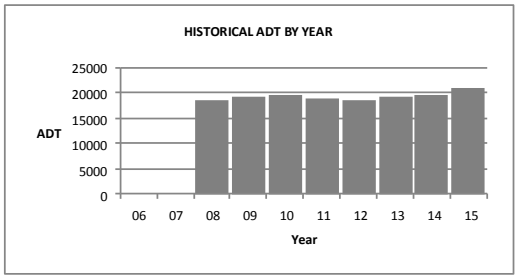

2015 TRAFFIC DATA

	Average Weekday Traffic	Percent of ADT	Average Daily Traffic	Percent of ADT
January	16006	76	16521	79
February	17260	82	17419	83
March	19344	92	20237	97
April	19481	93	20019	96
May	20632	98	20848	99
June	23170	111	23879	114
July	24879	119	25221	120
August	23774	113	24585	117
September	21540	103	22133	106
October	19871	95	20319	97
November	20238	97	21024	100
December	19816	95	19322	92

For Vehicle Classification data near this ATR, please go to the following web page:
https://gis.odot.state.or.us/TransGIS/

Location:	OR206; MP 41.74; WASCO-HEPPNER HIGHWAY NO. 300; 0.86 mile east of John Day Highway No. 5 (OR19)	Site Name:	Condon (11-004)
		Installed:	January, 1958

HISTORICAL TRAFFIC DATA

		Percent of ADT				
Year	ADT	Max Day	Max Hour	10TH Hour	20TH Hour	30TH Hour
2006	183	195	35.2	19.1	18.0	16.9
2007	167	234	29.3	19.7	17.9	16.7
2008	166	310	86.1	20.5	18.7	17.5
2009	183	201	24.0	18.6	17.5	16.9
2010	180	183	32.8	18.9	17.3	16.1
2011	188	216	66.5	20.2	18.1	16.5
2012	188	192	41.4	19.1	16.5	15.9
2013	190	181	31.1	18.4	16.3	15.8
2014	182	206	42.9	18.1	16.5	15.9
2015	177	194	22.0	18.6	16.9	15.8

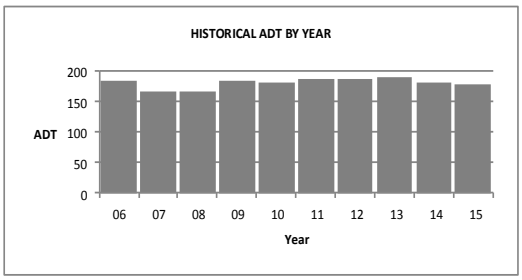

2015 TRAFFIC DATA

	Average Weekday Traffic	Percent of ADT	Average Daily Traffic	Percent of ADT
January	151	85	136	77
February	154	87	144	81
March	168	95	157	89
April	194	110	184	104
May	199	113	192	109
June	201	114	194	109
July	220	124	208	117
August	206	116	192	109
September	218	123	202	114
October	215	121	217	123
November	168	95	157	89
December	154	87	141	79

For Vehicle Classification data near this ATR, please go to the following web page:
https://gis.odot.state.or.us/TransGIS/

Location:	OR19; MP 6.81; JOHN DAY HIGHWAY NO. 5; 6.81 miles south of Columbia River Highway No. 2 (I-84/US301)	Site Name:	Shutler (11-007)
		Installed:	April, 1957

HISTORICAL TRAFFIC DATA

		Percent of ADT				
Year	ADT	Max Day	Max Hour	10TH Hour	20TH Hour	30TH Hour
2006	796	157	14.5	13.3	12.9	12.6
2007	778	158	14.7	13.0	12.5	12.2
2008	798	176	16.3	14.2	13.4	13.2
2009	770	***	***	***	***	***
2010	956	172	19.8	18.0	16.8	16.3
2011	755	174	20.3	16.8	15.2	14.7
2012	684	159	15.8	14.0	13.6	13.3
2013	659	161	15.8	14.7	14.1	13.7
2014	634	158	18.0	15.3	14.7	14.4
2015	648	153	17.1	15.1	14.7	14.2

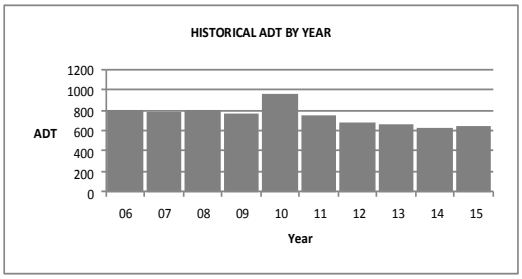

2015 TRAFFIC DATA

	Average Weekday Traffic	Percent of ADT	Average Daily Traffic	Percent of ADT
January	675	104	558	86
February	726	112	601	93
March	787	122	639	99
April	799	123	655	101
May	774	119	659	102
June	802	124	668	103
July	828	128	694	107
August	841	130	687	106
September	844	130	704	109
October	850	131	713	110
November	757	117	626	97
December	692	107	570	88

For Vehicle Classification data near this ATR, please go to the following web page: https://gis.odot.state.or.us/TransGIS/

Location:	I-84; MP 147.78; COLUMBIA RIVER HIGHWAY NO. 2; 0.43 mile east of Heppner Highway No. 52 (OR74)	Site Name:	Heppner Jct (11-009)
		Installed:	January, 2006

HISTORICAL TRAFFIC DATA

		Percent of ADT				
Year	ADT	Max Day	Max Hour	10TH Hour	20TH Hour	30TH Hour
2006	10480	207	24.6	16.4	15.1	14.0
2007	10518	195	22.3	16.4	15.1	14.6
2008	10334	205	23.0	17.2	15.2	14.2
2009	10521	189	21.1	16.9	16.2	15.4
2010	10774	180	21.3	16.3	15.8	14.8
2011	10751	189	21.0	15.8	15.2	14.5
2012	10566	182	21.8	16.1	15.7	15.0
2013	10726	195	22.7	17.1	16.3	15.4
2014	10995	184	22.5	16.4	15.7	14.9
2015	11926	177	21.8	16.0	15.5	15.0

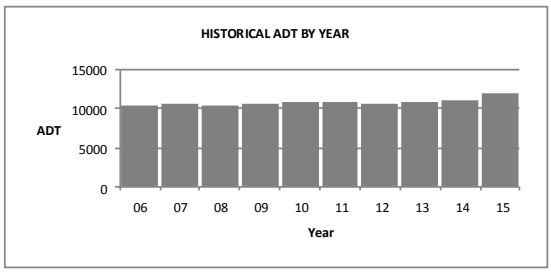

2015 TRAFFIC DATA

	Average Weekday Traffic	Percent of ADT	Average Daily Traffic	Percent of ADT
January	7552	63	7943	67
February	8448	71	8879	74
March	9908	83	10970	92
April	10431	87	11352	95
May	11604	97	12230	103
June	13080	110	14292	120
July	14634	123	15634	131
August	14264	120	15514	130
September	12347	104	13537	114
October	10900	91	11700	98
November	10625	89	11475	96
December	9425	79	9584	80

For Vehicle Classification data near this ATR, please go to the following web page: https://gis.odot.state.or.us/TransGIS/

Location:	US26; MP 131.40; JOHN DAY HIGHWAY NO. 5; 1.05 miles east of Franks Creek Road in Dayville	Site Name:	Dayville (12-003)
		Installed:	October, 1957

HISTORICAL TRAFFIC DATA

		Percent of ADT				
Year	ADT	Max Day	Max Hour	10TH Hour	20TH Hour	30TH Hour
2006	1017	254	22.6	18.8	17.2	16.4
2007	977	216	21.6	18.5	17.3	16.5
2008	887	214	22.4	17.6	16.1	15.6
2009	946	215	23.9	18.7	17.4	16.8
2010	956	212	20.7	18.3	17.1	16.4
2011	889	208	20.1	17.8	16.6	15.7
2012	869	194	19.7	18.0	17.2	16.2
2013	871	212	30.9	20.4	18.1	17.0
2014	883	211	20.3	18.3	17.2	16.8
2015	930	195	18.2	16.7	16.0	15.9

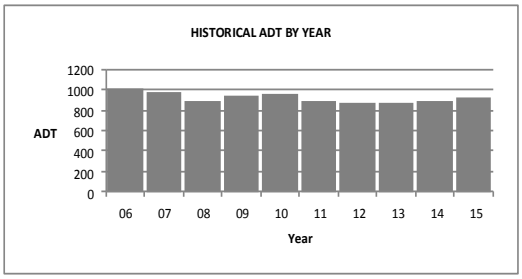

2015 TRAFFIC DATA

	Average Weekday Traffic	Percent of ADT	Average Daily Traffic	Percent of ADT
January	617	66	597	64
February	662	71	656	71
March	758	81	782	84
April	788	85	799	86
May	974	105	1004	108
June	1100	118	1173	126
July	1279	138	1346	145
August	1089	117	1131	122
September	1149	124	1256	135
October	1028	111	1046	112
November	783	84	807	87
December	594	64	565	61

For Vehicle Classification data near this ATR, please go to the following web page: https://gis.odot.state.or.us/TransGIS/

Location:	US395; MP 89.80; PENDLETON-JOHN DAY HIGHWAY NO. 28; 0.62 mile south of bridge over Long Creek	Site Name:	Long Creek (12-006)
		Installed:	October, 1957

HISTORICAL TRAFFIC DATA

		Percent of ADT				
Year	ADT	Max Day	Max Hour	10TH Hour	20TH Hour	30TH Hour
2006	402	***	***	***	***	***
2007	405	190	23.9	19.5	17.5	16.8
2008	339	214	24.2	18.3	17.1	16.8
2009	365	239	25.8	20.0	17.8	17.3
2010	356	193	24.7	19.9	18.0	17.1
2011	342	198	23.7	18.4	17.6	16.7
2012	346	229	29.2	19.1	17.3	16.5
2013	329	205	48.3	20.4	19.5	18.2
2014	343	***	***	***	***	***
2015	359	241	37.4	19.5	18.1	17.6

2014 – Unusual values due to fire were removed

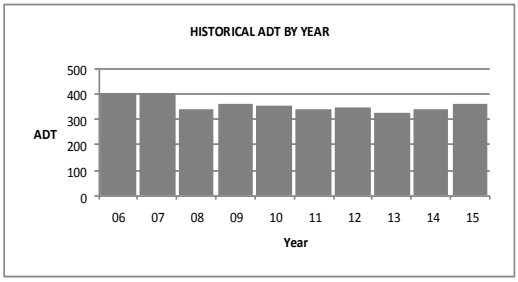

2015 TRAFFIC DATA

	Average Weekday Traffic	Percent of ADT	Average Daily Traffic	Percent of ADT
January	230	64	227	63
February	276	77	267	74
March	306	85	311	87
April	298	83	315	88
May	365	102	380	106
June	437	122	453	126
July	465	130	490	136
August	433	121	446	124
September	448	125	495	138
October	406	113	417	116
November	298	83	308	86
December	206	58	196	55

For Vehicle Classification data near this ATR, please go to the following web page: https://gis.odot.state.or.us/TransGIS/

Location:	US26; MP 175.79; JOHN DAY HIGHWAY NO. 5; 0.53 mile east of Main Street in Prairie City	Site Name:	Prairie City (12-009)
		Installed:	January, 1981

HISTORICAL TRAFFIC DATA

		Percent of ADT				
Year	ADT	Max Day	Max Hour	10TH Hour	20TH Hour	30TH Hour
2006	966	211	20.4	17.3	15.6	15.0
2007	987	194	18.7	16.0	14.9	14.4
2008	853	190	23.0	17.4	15.6	14.9
2009	914	186	19.3	17.3	16.5	15.8
2010	947	189	19.9	17.0	16.1	15.8
2011	861	186	22.1	16.9	15.9	15.7
2012	831	178	18.4	16.7	16.1	15.5
2013	835	191	20.2	17.7	16.6	16.3
2014	856	186	20.9	16.7	16.1	15.5
2015	898	187	19.6	16.6	15.9	15.5

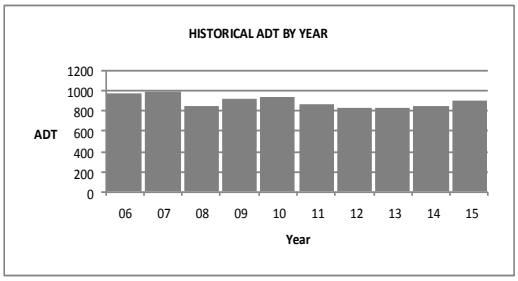

2015 TRAFFIC DATA

	Average Weekday Traffic	Percent of ADT	Average Daily Traffic	Percent of ADT
January	567	63	582	65
February	588	66	599	67
March	658	73	690	77
April	758	84	764	85
May	1016	113	1042	116
June	1130	126	1190	132
July	1167	130	1192	133
August	1150	128	1150	128
September	1141	127	1241	138
October	1024	114	1046	116
November	702	78	734	82
December	566	63	548	61

For Vehicle Classification data near this ATR, please go to the following web page: https://gis.odot.state.or.us/TransGIS/

Location:	US395; MP 66.30; JOHN DAY-BURNS HIGHWAY NO. 48; 1.31 mile north of Central Oregon Highway No. 7 (US20)	Site Name:	Burns (13-001)
		Installed:	January, 1958

HISTORICAL TRAFFIC DATA

		Percent of ADT				
Year	ADT	Max Day	Max Hour	10TH Hour	20TH Hour	30TH Hour
2006	513	182	18.9	15.8	15.0	14.4
2007	520	182	20.8	17.1	16.3	15.8
2008	488	***	***	***	***	***
2009	500	***	***	***	***	***
2010	507	207	24.7	17.9	16.0	15.6
2011	454	175	18.7	16.1	15.2	14.7
2012	455	168	18.0	16.0	15.6	14.7
2013	453	218	25.8	17.4	16.6	15.7
2014	459	176	19.0	15.9	15.3	14.8
2015	490	177	20.0	16.5	15.3	15.1

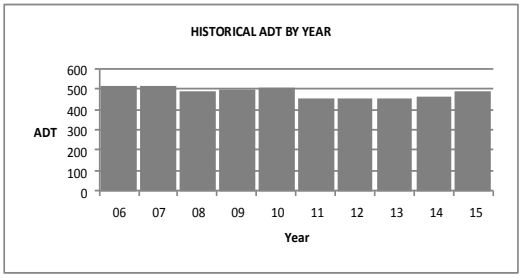

2015 TRAFFIC DATA

	Average Weekday Traffic	Percent of ADT	Average Daily Traffic	Percent of ADT
January	333	68	321	66
February	380	78	365	75
March	408	83	402	82
April	487	100	477	97
May	535	109	559	114
June	577	118	571	117
July	597	122	597	122
August	578	118	559	114
September	662	135	687	140
October	583	119	587	120
November	459	94	449	92
December	324	66	303	62

For Vehicle Classification data near this ATR, please go to the following web page: https://gis.odot.state.or.us/TransGIS/

Location:	US20; MP 126.60; CENTRAL OREGON HIGHWAY NO. 7; 0.04 mile northeast of Greenhouse Lane, southwest of Hines	Site Name:	Hines (13-003)
		Installed:	January, 1958

HISTORICAL TRAFFIC DATA

		Percent of ADT				
Year	ADT	Max Day	Max Hour	10TH Hour	20TH Hour	30TH Hour
2006	2295	180	15.0	13.8	13.3	12.9
2007	2378	169	18.5	14.3	13.8	13.4
2008	2109	169	16.7	14.9	14.2	13.7
2009	2190	173	16.2	14.4	14.0	13.5
2010	2185	171	17.1	14.7	14.1	13.8
2011	2088	174	16.0	14.6	14.0	13.7
2012	2069	166	16.6	14.5	14.2	14.1
2013	2108	165	18.2	15.4	14.4	13.9
2014	2183	174	18.2	15.0	14.3	14.0
2015	2382	181	17.5	15.1	14.2	13.9

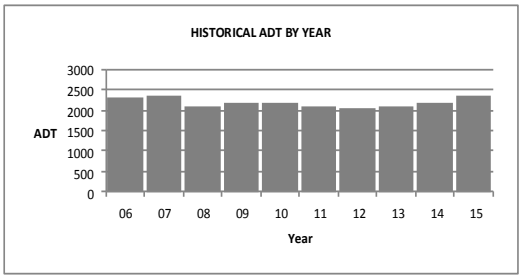

2015 TRAFFIC DATA

	Average Weekday Traffic	Percent of ADT	Average Daily Traffic	Percent of ADT
January	1550	65	1497	63
February	1768	74	1664	70
March	2089	88	2108	89
April	2295	96	2204	93
May	2598	109	2516	106
June	3022	127	3016	127
July	3228	136	3224	135
August	3100	130	3141	132
September	2979	125	2955	124
October	2663	112	2647	111
November	2055	86	2063	87
December	1653	69	1545	65

For Vehicle Classification data near this ATR, please go to the following web page: https://gis.odot.state.or.us/TransGIS/

Location:	OR205; MP 0.01; FRENCHGLEN HIGHWAY NO. 440; 0.01 mile south of Steens Highway No. 442 (OR78)	Site Name:	Frenchglen (13-005)
		Installed:	January, 2002

HISTORICAL TRAFFIC DATA

		Percent of ADT				
Year	ADT	Max Day	Max Hour	10TH Hour	20TH Hour	30TH Hour
2006	434	204	25.1	15.2	14.5	13.8
2007	435	186	24.2	15.9	14.7	14.0
2008	421	175	17.8	15.4	14.2	13.8
2009	425	***	***	***	***	***
2010	394	***	***	***	***	***
2011	388	179	26.5	15.4	14.7	13.6
2012	391	177	21.7	15.6	14.6	14.1
2013	362	295	82.3	16.9	15.2	14.4
2014	371	159	22.1	15.9	14.8	14.0
2015	401	158	16.7	14.4	14.2	13.7

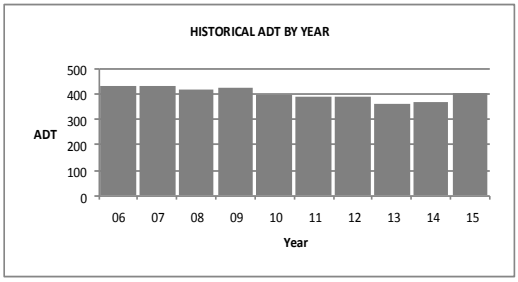

2015 TRAFFIC DATA

	Average Weekday Traffic	Percent of ADT	Average Daily Traffic	Percent of ADT
January	350	89	302	76
February	360	91	319	81
March	395	100	366	93
April	470	119	437	111
May	481	122	443	112
June	496	125	454	115
July	***	***	***	***
August	507	128	471	119
September	496	126	474	120
October	473	120	431	109
November	391	99	355	90
December	340	86	296	75

For Vehicle Classification data near this ATR, please go to the following web page: https://gis.odot.state.or.us/TransGIS/

Location:	OR78; MP 1.70; STEENS HIGHWAY NO. 442; 0.03 mile west of Frenchglen Highway No. 440 (OR205)	Site Name:	Steens (13-007)
		Installed:	January, 2002

HISTORICAL TRAFFIC DATA

		Percent of ADT				
Year	ADT	Max Day	Max Hour	10TH Hour	20TH Hour	30TH Hour
2006	1520	140	13.6	11.6	11.2	11.0
2007	1566	143	12.7	11.8	11.4	11.1
2008	1460	147	13.4	12.2	11.6	11.3
2009	1547	140	12.9	11.6	11.3	11.1
2010	1491	154	12.9	11.9	11.5	11.5
2011	1572	***	***	***	***	***
2012	1491	***	***	***	***	***
2013	1396	249	28.4	13.6	12.2	11.6
2014	1400	149	13.3	11.8	11.4	11.3
2015	1499	149	13.5	11.9	11.6	11.4

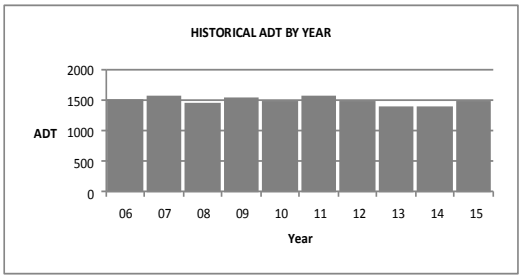

2015 TRAFFIC DATA

	Average Weekday Traffic	Percent of ADT	Average Daily Traffic	Percent of ADT
January	1282	85	1198	80
February	1379	92	1265	84
March	1493	100	1423	95
April	1689	113	1600	107
May	1714	114	1617	108
June	1902	127	1741	116
July	1758	117	1659	111
August	1818	121	1712	114
September	1753	117	1693	113
October	1707	114	1596	106
November	1402	94	1316	88
December	1295	86	1173	78

For Vehicle Classification data near this ATR, please go to the following web page: https://gis.odot.state.or.us/TransGIS/

Location:	OR35; MP 82.91; MT. HOOD HIGHWAY NO. 26; 2.12 miles south of Hood River Highway No. 281	Site Name:	Mt. Hood (14-003)
		Installed:	August, 1967

HISTORICAL TRAFFIC DATA

		Percent of ADT				
Year	ADT	Max Day	Max Hour	10TH Hour	20TH Hour	30TH Hour
2006	1140	360	59.6	36.1	29.3	27.0
2007	1229	300	43.9	33.1	25.4	23.7
2008	1237	348	69.3	38.6	32.3	30.3
2009	1274	***	***	***	***	***
2010	1275	305	47.6	30.8	23.5	21.3
2011	1167	319	64.8	30.4	25.5	23.2
2012	1213	346	62.6	33.5	25.4	23.7
2013	1197	278	66.6	30.6	25.6	23.9
2014	1246	267	40.0	26.0	23.4	22.5
2015	1356	365	62.4	35.4	25.2	22.6

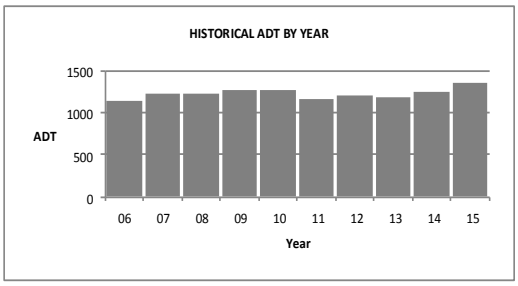

2015 TRAFFIC DATA

	Average Weekday Traffic	Percent of ADT	Average Daily Traffic	Percent of ADT
January	966	71	1259	93
February	805	59	1048	77
March	900	66	1078	79
April	787	58	1039	77
May	1028	76	1252	92
June	1334	98	1585	117
July	1596	118	1859	137
August	1487	110	1683	124
September	1330	98	1584	117
October	1060	78	1238	91
November	653	48	838	62
December	1422	105	1815	134

For Vehicle Classification data near this ATR, please go to the following web page: https://gis.odot.state.or.us/TransGIS/

Location:	I-84; MP 45.53; COLUMBIA RIVER HIGHWAY NO. 2; 0.20 mile east of East Cascade Locks Interchange	Site Name:	Cascade Locks (14-004)
		Installed:	November, 2010

HISTORICAL TRAFFIC DATA

		Percent of ADT				
Year	ADT	Max Day	Max Hour	10TH Hour	20TH Hour	30TH Hour
2006	***	***	***	***	***	***
2007	***	***	***	***	***	***
2008	***	***	***	***	***	***
2009	***	***	***	***	***	***
2010	***	***	***	***	***	***
2011	20835	166	17.5	14.1	13.9	13.4
2012	20748	164	15.6	14.4	14.0	13.7
2013	21041	171	18.8	14.6	14.0	13.5
2014	21574	177	16.7	15.1	14.6	14.1
2015	23252	162	15.0	14.4	13.7	13.5

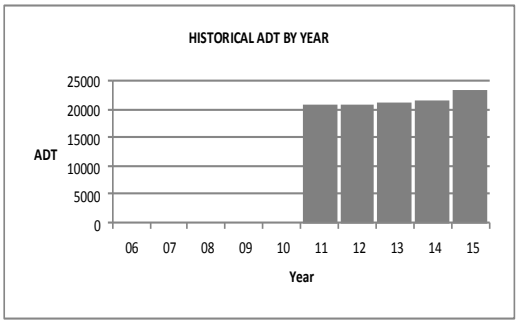

2015 TRAFFIC DATA

	Average Weekday Traffic	Percent of ADT	Average Daily Traffic	Percent of ADT
January	15566	67	16532	71
February	16946	73	18329	79
March	19066	82	21326	92
April	20051	86	22488	97
May	22600	97	24400	105
June	24053	103	27095	117
July	26400	114	28961	125
August	25936	112	28814	124
September	23646	102	26533	114
October	21076	91	23716	102
November	19631	84	21367	92
December	18608	80	19467	84

For Vehicle Classification data near this ATR, please go to the following web page: https://gis.odot.state.or.us/TransGIS/

Location:	I-5; MP 42.84; PACIFIC HIGHWAY NO. 1; 2.01 miles north of the Kane Creek Interchange	Site Name:	Gold Hill (15-001)
		Installed:	June, 1966

HISTORICAL TRAFFIC DATA

		Percent of ADT				
Year	ADT	Max Day	Max Hour	10TH Hour	20TH Hour	30TH Hour
2006	35504	139	10.4	9.8	9.6	9.6
2007	35156	140	12.5	10.0	9.8	9.8
2008	32377	141	11.4	10.2	9.7	9.6
2009	33174	142	11.5	10.3	9.9	9.7
2010	34064	138	11.2	10.3	10.0	9.8
2011	32819	141	11.1	10.0	9.9	9.8
2012	32106	138	11.9	10.3	10.0	9.9
2013	32717	139	11.4	10.2	10.0	9.8
2014	34048	139	11.4	9.9	9.7	9.6
2015	36575	133	11.4	9.9	9.7	9.6

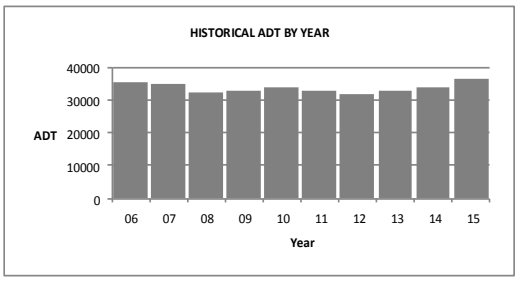

2015 TRAFFIC DATA

	Average Weekday Traffic	Percent of ADT	Average Daily Traffic	Percent of ADT
January	31529	86	30621	84
February	33674	92	32269	88
March	35794	98	35072	96
April	36633	100	35496	97
May	37601	103	36733	100
June	41217	113	40384	110
July	42941	117	41246	113
August	41679	114	40635	111
September	39364	108	38367	105
October	38192	104	36782	101
November	37290	102	36228	99
December	37159	102	35064	96

For Vehicle Classification data near this ATR, please go to the following web page: https://gis.odot.state.or.us/TransGIS/

Location:	I-5; MP 11.03; PACIFIC HIGHWAY NO. 1; 0.86 mile south of Rogue Valley Highway No. 63 Interchange (OR99)	Site Name:	Neil Creek (15-002)
		Installed:	November, 1964

HISTORICAL TRAFFIC DATA

		Percent of ADT				
Year	ADT	Max Day	Max Hour	10TH Hour	20TH Hour	30TH Hour
2006	15890	***	***	***	***	***
2007	15821	***	***	***	***	***
2008	14785	***	***	***	***	***
2009	15052	176	17.4	13.6	12.7	12.2
2010	14937	171	17.8	14.1	13.1	12.7
2011	14664	177	16.7	13.1	12.6	12.2
2012	14280	172	24.3	14.5	13.1	12.6
2013	14643	179	17.8	13.6	12.7	12.1
2014	14961	179	17.9	14.3	13.3	12.7
2015	16219	178	18.3	13.7	13.0	12.2

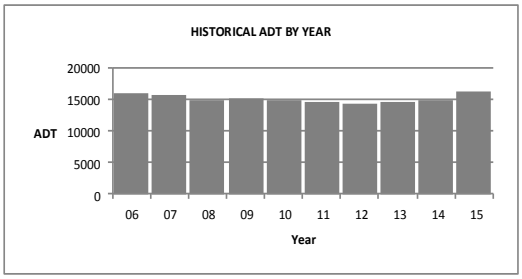

2015 TRAFFIC DATA

	Average Weekday Traffic	Percent of ADT	Average Daily Traffic	Percent of ADT
January	11953	74	12652	78
February	12734	79	13012	80
March	14427	89	15434	95
April	14918	92	15313	94
May	15738	97	16001	99
June	18512	114	19176	118
July	19988	123	20376	126
August	18389	113	19100	118
September	16416	101	16785	103
October	15030	93	15398	95
November	15328	95	16116	99
December	15516	96	15262	94

For Vehicle Classification data near this ATR, please go to the following web page:
https://gis.odot.state.or.us/TransGIS/

Location:	OR66; MP 6.61; GREEN SPRINGS HIGHWAY NO. 21; 0.15 mile east of Siskiyou Highway No. 273 (OR273)	Site Name:	Siskiyou Jct (15-007)
		Installed:	November, 1956

HISTORICAL TRAFFIC DATA

		Percent of ADT				
Year	ADT	Max Day	Max Hour	10TH Hour	20TH Hour	30TH Hour
2006	1034	189	18.3	15.8	14.7	14.0
2007	1030	167	17.6	14.4	13.9	13.4
2008	974	165	16.2	14.8	14.4	14.1
2009	1037	***	***	***	***	***
2010	1013	186	19.5	16.7	15.4	14.8
2011	985	190	19.1	17.4	16.1	15.5
2012	979	195	19.7	17.1	16.3	15.6
2013	997	181	19.4	16.4	15.6	15.1
2014	1039	182	17.7	15.1	14.1	13.5
2015	1109	161	17.1	13.6	13.2	12.5

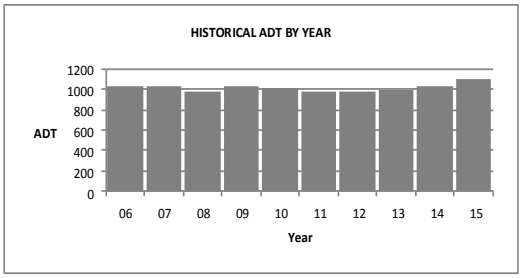

2015 TRAFFIC DATA

	Average Weekday Traffic	Percent of ADT	Average Daily Traffic	Percent of ADT
January	829	75	832	75
February	920	83	927	84
March	977	88	1001	90
April	1086	98	1106	100
May	1125	101	1200	108
June	1311	118	1400	126
July	1355	122	1371	124
August	1256	113	1271	115
September	1208	109	1226	111
October	1168	105	1199	108
November	996	90	1014	91
December	782	71	758	68

For Vehicle Classification data near this ATR, please go to the following web page:
https://gis.odot.state.or.us/TransGIS/

Location:	OR238; MP 24.94; JACKSONVILLE HIGHWAY NO. 272; 0.68 mile west of Applegate Road at Ruch	Site Name:	Ruch (15-011)
		Installed:	November, 1956

HISTORICAL TRAFFIC DATA

		Percent of ADT				
Year	ADT	Max Day	Max Hour	10TH Hour	20TH Hour	30TH Hour
2006	2959	***	***	***	***	***
2007	2925	136	12.9	11.5	11.1	10.9
2008	2816	129	14.1	11.0	10.8	10.5
2009	2906	139	13.3	11.9	11.5	11.0
2010	2942	143	19.2	11.9	11.4	11.0
2011	2902	141	15.1	12.4	11.5	11.3
2012	2874	137	14.6	12.9	12.0	11.8
2013	2889	145	14.7	12.3	11.6	11.4
2014	2983	133	13.1	11.9	11.5	11.2
2015	3191	131	13.5	11.6	11.2	10.9

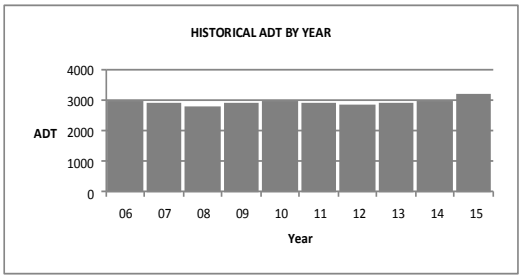

2015 TRAFFIC DATA

	Average Weekday Traffic	Percent of ADT	Average Daily Traffic	Percent of ADT
January	2690	84	2567	80
February	2875	90	2753	86
March	3065	96	3006	94
April	3215	101	3128	98
May	3325	104	3344	105
June	3664	115	3714	116
July	3641	114	3579	112
August	3633	114	3543	111
September	3452	108	3518	110
October	3472	109	3400	107
November	3183	100	3024	95
December	2909	91	2717	85

For Vehicle Classification data near this ATR, please go to the following web page: https://gis.odot.state.or.us/TransGIS/

Location:	OR62; MP 15.46; CRATER LAKE HIGHWAY NO. 22; 1.83 miles north of Sams Valley Highway No. 271 (OR234)	Site Name:	Shady Cove (15-013)
		Installed:	November, 1956

HISTORICAL TRAFFIC DATA

		Percent of ADT				
Year	ADT	Max Day	Max Hour	10TH Hour	20TH Hour	30TH Hour
2006	7881	140	13.7	11.6	11.2	10.7
2007	7727	136	14.4	11.6	11.1	10.8
2008	7244	140	14.1	12.1	11.5	11.2
2009	7361	146	15.2	12.7	12.1	11.5
2010	7474	150	14.3	12.7	11.7	11.3
2011	7214	141	14.0	12.6	12.2	11.3
2012	7159	144	13.9	12.9	11.9	11.4
2013	7211	142	13.8	12.3	11.4	11.0
2014	7548	143	14.2	12.3	11.7	11.1
2015	7918	140	13.5	11.8	11.1	10.8

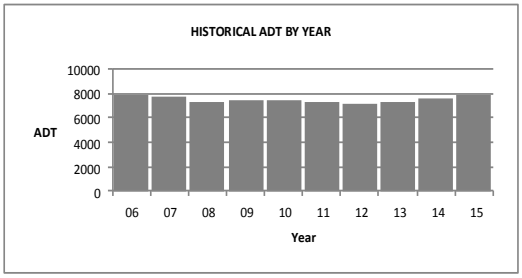

2015 TRAFFIC DATA

	Average Weekday Traffic	Percent of ADT	Average Daily Traffic	Percent of ADT
January	6634	84	6402	81
February	7100	90	6874	87
March	7405	94	7297	92
April	7822	99	7707	97
May	8350	105	8451	107
June	9246	117	9610	121
July	9534	120	9729	123
August	8400	106	8406	106
September	8550	108	8613	109
October	8238	104	8121	103
November	7415	94	7207	91
December	7034	89	6602	83

For Vehicle Classification data near this ATR, please go to the following web page: https://gis.odot.state.or.us/TransGIS/

Location:	OR99; MP 15.93; ROGUE VALLEY HIGHWAY NO. 63; 0.33 mile northwest of Talent Avenue	Site Name:	Talent (15-014)
		Installed:	September, 1957

HISTORICAL TRAFFIC DATA

		Percent of ADT				
Year	ADT	Max Day	Max Hour	10TH Hour	20TH Hour	30TH Hour
2006	9300	***	***	***	***	***
2007	9317	***	***	***	***	***
2008	8756	124	11.5	10.2	10.1	10.0
2009	9048	***	***	***	***	***
2010	8847	126	13.2	10.3	10.2	10.0
2011	8741	124	13.3	10.4	10.2	10.1
2012	8428	131	14.0	11.7	10.7	10.5
2013	8274	130	15.0	10.5	10.3	10.1
2014	8836	140	14.3	12.6	12.3	11.9
2015	9201	123	11.2	10.3	10.0	9.9

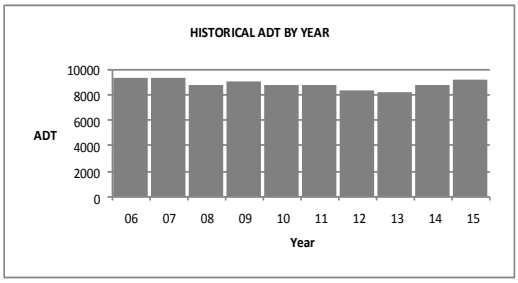

2015 TRAFFIC DATA

	Average Weekday Traffic	Percent of ADT	Average Daily Traffic	Percent of ADT
January	8813	96	8125	88
February	9375	102	8670	94
March	9581	104	8895	97
April	10166	110	9421	102
May	10205	111	9645	105
June	10562	115	9808	107
July	10374	113	9507	103
August	10130	110	9401	102
September	10208	111	9631	105
October	10512	114	9823	107
November	9646	105	8984	98
December	9311	101	8499	92

For Vehicle Classification data near this ATR, please go to the following web page: https://gis.odot.state.or.us/TransGIS/

Location:	OR62; MP 1.11; CRATER LAKE HIGHWAY NO. 22; 0.64 mile east of Pacific Highway No. 1 (I-5)	Site Name:	North Medford (15-017)
		Installed:	July, 1995

HISTORICAL TRAFFIC DATA

		Percent of ADT				
Year	ADT	Max Day	Max Hour	10TH Hour	20TH Hour	30TH Hour
2006	38400	***	***	***	***	***
2007	44222	***	***	***	***	***
2008	42382	129	10.2	9.9	9.8	9.7
2009	41914	130	10.1	9.8	9.7	9.7
2010	42370	125	10.4	10.0	9.8	9.8
2011	42399	128	10.3	10.0	9.9	9.9
2012	41620	124	10.2	10.0	9.9	9.8
2013	41686	127	10.2	9.9	9.9	9.8
2014	44018	121	9.8	9.6	9.5	9.4
2015	45903	120	9.5	9.3	9.3	9.2

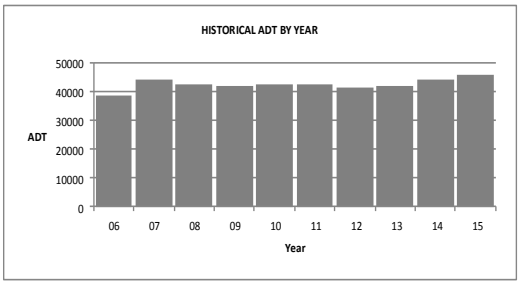

2015 TRAFFIC DATA

	Average Weekday Traffic	Percent of ADT	Average Daily Traffic	Percent of ADT
January	42989	94	42031	92
February	46072	100	44602	97
March	46741	102	45171	98
April	47639	104	45810	100
May	47524	104	46332	101
June	50456	110	48239	105
July	50018	109	46887	102
August	49142	107	46947	102
September	48757	106	47142	103
October	48605	106	46807	102
November	47175	103	45669	99
December	48467	106	45206	98

For Vehicle Classification data near this ATR, please go to the following web page: https://gis.odot.state.or.us/TransGIS/

Location:	I-5; MP 28.33; PACIFIC HIGHWAY NO. 1; 1.96 miles southeast of the South Medford Interchange	Site Name:	Medford Viaduct (15-019)
		Installed:	June, 1966

HISTORICAL TRAFFIC DATA

		Percent of ADT				
Year	ADT	Max Day	Max Hour	10TH Hour	20TH Hour	30TH Hour
2006	48225	132	10.2	9.6	9.5	9.4
2007	48188	132	10.4	9.6	9.5	9.4
2008	45926	131	10.4	9.5	9.4	9.3
2009	46362	***	***	***	***	***
2010	45611	130	10.4	9.6	9.5	9.4
2011	44776	132	10.3	9.7	9.5	9.4
2012	45167	131	10.8	9.9	9.6	9.5
2013	46888	126	10.2	9.6	9.5	9.4
2014	47397	129	10.2	9.5	9.4	9.4
2015	50182	125	9.8	9.5	9.4	9.4

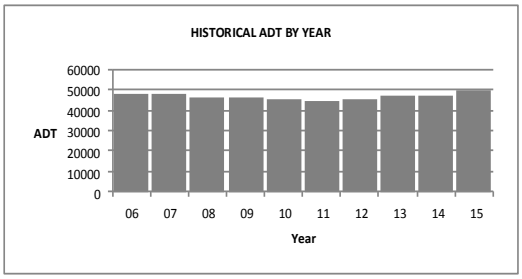

2015 TRAFFIC DATA

	Average Weekday Traffic	Percent of ADT	Average Daily Traffic	Percent of ADT
January	46351	92	43809	87
February	48937	98	45639	91
March	51181	102	48640	97
April	52798	105	49711	99
May	53061	106	50579	101
June	57043	114	54047	108
July	58458	116	54371	108
August	56876	113	53491	107
September	55088	110	52195	104
October	54991	110	51699	103
November	52972	106	49957	100
December	52454	105	48040	96

For Vehicle Classification data near this ATR, please go to the following web page:
https://gis.odot.state.or.us/TransGIS/

Location:	OR140; MP 16.03; LAKE OF THE WOODS HIGHWAY NO. 270; 1.27 miles east of Lake Creek Loop (east junction)	Site Name:	Lake of the Woods (15-020)
		Installed:	June, 1966

HISTORICAL TRAFFIC DATA

		Percent of ADT				
Year	ADT	Max Day	Max Hour	10TH Hour	20TH Hour	30TH Hour
2006	2807	***	***	***	***	***
2007	2793	162	15.5	13.6	12.9	12.7
2008	2522	227	22.5	14.5	13.5	13.0
2009	2616	164	16.0	14.0	13.4	13.2
2010	2613	160	16.2	14.2	13.6	13.3
2011	2568	168	15.9	14.3	13.9	13.6
2012	2589	159	15.5	14.3	13.7	13.4
2013	2618	160	17.1	13.9	13.3	13.0
2014	2772	200	18.0	14.4	13.2	12.8
2015	3038	160	15.9	14.2	13.4	13.2

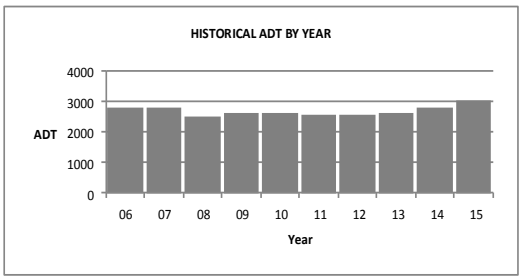

2015 TRAFFIC DATA

	Average Weekday Traffic	Percent of ADT	Average Daily Traffic	Percent of ADT
January	2071	68	2188	72
February	2366	78	2460	81
March	2493	82	2633	87
April	2629	87	2807	92
May	2935	97	3242	107
June	3251	107	3654	120
July	3549	117	3848	127
August	3670	121	3973	131
September	3188	105	3414	112
October	3033	100	3230	106
November	2559	84	2689	88
December	2264	75	2322	76

For Vehicle Classification data near this ATR, please go to the following web page:
https://gis.odot.state.or.us/TransGIS/

Location:	I-5; MP 18.11; PACIFIC HIGHWAY NO. 1; 0.98 mile south of North Ashland Interchange	Site Name:	North Ashland (15-021)
		Installed:	August, 1999

HISTORICAL TRAFFIC DATA

		Percent of ADT				
Year	ADT	Max Day	Max Hour	10TH Hour	20TH Hour	30TH Hour
2006	***	***	***	***	***	***
2007	***	***	***	***	***	***
2008	***	***	***	***	***	***
2009	***	***	***	***	***	***
2010	***	***	***	***	***	***
2011	***	***	***	***	***	***
2012	***	***	***	***	***	***
2013	***	***	***	***	***	***
2014	24387	144	13.0	10.7	10.1	9.9
2015	26263	136	12.9	10.6	9.9	9.8

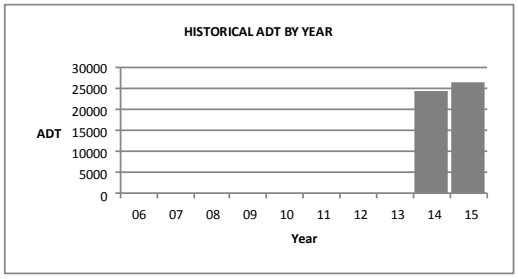

2015 TRAFFIC DATA

	Average Weekday Traffic	Percent of ADT	Average Daily Traffic	Percent of ADT
January	22731	87	22110	84
February	24283	92	23062	88
March	25692	98	25271	96
April	26958	103	25950	99
May	27624	105	26725	102
June	30135	115	29646	113
July	30740	117	29894	114
August	29327	112	28788	110
September	27273	104	26534	101
October	27548	105	26501	101
November	26963	103	26324	100
December	26061	99	24347	93

For Vehicle Classification data near this ATR, please go to the following web page: https://gis.odot.state.or.us/TransGIS/

Location:	US97/US26 MP 97.11; THE DALLES-CALIFORNIA HIGHWAY NO. 4; 0.18 mile north of Madras-Prineville Highway No. 360 (US26)	Site Name:	Madras (16-002)
		Installed:	September, 1951

HISTORICAL TRAFFIC DATA

		Percent of ADT				
Year	ADT	Max Day	Max Hour	10TH Hour	20TH Hour	30TH Hour
2006	13186	154	12.4	11.6	11.3	11.0
2007	13447	154	12.4	11.6	11.2	11.1
2008	12266	151	13.3	11.8	11.5	11.3
2009	12428	159	13.1	11.9	11.8	11.6
2010	12554	153	12.7	12.3	11.8	11.6
2011	12246	162	13.3	12.3	11.9	11.7
2012	12381	157	13.4	12.2	11.9	11.8
2013	12731	154	13.0	12.2	11.9	11.8
2014	13051	157	13.0	12.3	11.9	11.7
2015	13837	153	12.4	11.4	11.0	10.9

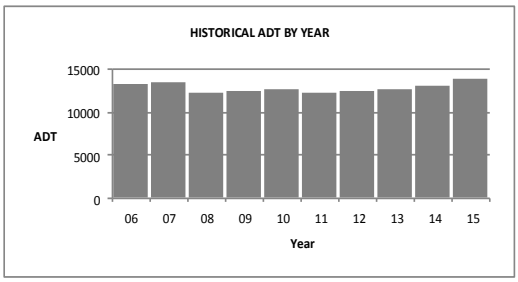

2015 TRAFFIC DATA

	Average Weekday Traffic	Percent of ADT	Average Daily Traffic	Percent of ADT
January	10827	78	10855	78
February	12057	87	12083	87
March	12818	93	13177	95
April	13378	97	13691	99
May	14198	103	14629	106
June	15359	111	15857	115
July	16310	118	16670	120
August	15445	112	16010	116
September	14786	107	15276	110
October	13935	101	14181	102
November	12262	89	12329	89
December	11614	84	11289	82

For Vehicle Classification data near this ATR, please go to the following web page: https://gis.odot.state.or.us/TransGIS/

Location:	MP 113.17; WARM SPRINGS HIGHWAY NO. 53; 4.54 miles northwest of The Dalles-California Highway No. 4 (US97)	Site Name:	Warm Springs (16-006)
		Installed:	January, 1958

HISTORICAL TRAFFIC DATA

		Percent of ADT				
Year	ADT	Max Day	Max Hour	10TH Hour	20TH Hour	30TH Hour
2006	6981	190	18.4	15.3	13.9	13.5
2007	6967	191	17.7	15.5	14.5	13.8
2008	6428	187	18.5	15.5	14.8	14.2
2009	6579	192	18.2	15.7	15.1	14.5
2010	6838	184	18.5	15.9	15.0	14.5
2011	6779	183	18.4	15.9	15.0	14.5
2012	7015	187	17.8	16.1	14.9	14.7
2013	7228	176	17.6	16.2	15.5	14.6
2014	7384	189	17.6	16.0	15.4	15.0
2015	7689	187	16.9	16.0	15.0	14.0

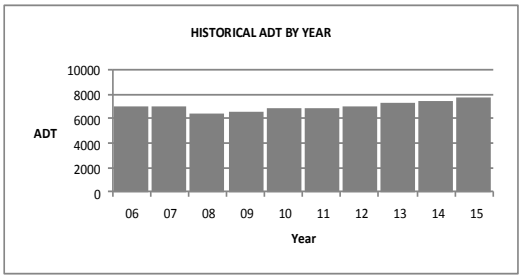

2015 TRAFFIC DATA

	Average Weekday Traffic	Percent of ADT	Average Daily Traffic	Percent of ADT
January	5512	72	5895	77
February	6335	82	6709	87
March	6669	87	7288	95
April	6839	89	7405	96
May	7707	100	8267	108
June	8049	105	8889	116
July	8952	116	9725	126
August	8300	108	8951	116
September	8100	105	8741	114
October	7276	95	7859	102
November	6333	82	6655	87
December	5856	76	5888	77

For Vehicle Classification data near this ATR, please go to the following web page: https://gis.odot.state.or.us/TransGIS/

Location:	I-5; MP 64.20; PACIFIC HIGHWAY NO. 1; 2.08 miles south of Monument Drive (Jump Off Joe) Interchange	Site Name:	Grave Creek (17-001)
		Installed:	January, 1938

HISTORICAL TRAFFIC DATA

		Percent of ADT				
Year	ADT	Max Day	Max Hour	10TH Hour	20TH Hour	30TH Hour
2006	22138	159	15.2	11.4	11.1	10.8
2007	21644	164	14.1	11.8	11.0	10.8
2008	19810	170	15.4	12.4	11.4	10.8
2009	20560	***	***	***	***	***
2010	20688	158	16.1	13.0	11.9	11.4
2011	20074	161	14.8	12.2	11.5	11.2
2012	19690	164	15.5	12.9	11.7	11.3
2013	20272	161	15.8	12.8	11.8	11.3
2014	20561	162	15.9	12.4	11.5	11.0
2015	22122	159	16.3	12.3	11.4	11.1

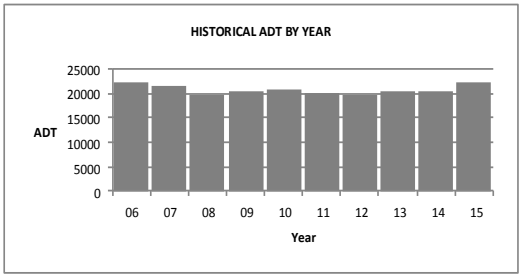

2015 TRAFFIC DATA

	Average Weekday Traffic	Percent of ADT	Average Daily Traffic	Percent of ADT
January	17103	77	17613	80
February	18382	83	18441	83
March	20653	93	21530	97
April	20656	93	21185	96
May	22199	100	22291	101
June	24515	111	25180	114
July	26207	118	26402	119
August	24823	112	25540	115
September	22613	102	23220	105
October	21045	95	21500	97
November	21366	97	22137	100
December	20962	95	20423	92

For Vehicle Classification data near this ATR, please go to the following web page: https://gis.odot.state.or.us/TransGIS/

Location:	US199; MP 41.32; REDWOOD HIGHWAY NO. 25; 0.37 mile north of Oregon-California State Line	Site Name:	O'Brien (17-003)
		Installed:	November, 1956

HISTORICAL TRAFFIC DATA

		Percent of ADT				
Year	ADT	Max Day	Max Hour	10TH Hour	20TH Hour	30TH Hour
2006	2893	210	22.8	18.1	17.4	16.9
2007	2882	195	20.9	18.3	17.2	16.7
2008	2700	223	23.7	19.3	18.1	17.1
2009	2870	***	***	***	***	***
2010	2893	240	27.1	19.3	18.2	17.4
2011	2761	199	22.0	18.5	17.7	17.1
2012	2774	197	21.7	18.7	18.0	17.4
2013	2927	208	21.4	19.1	18.0	16.8
2014	3025	225	25.6	18.7	17.7	17.3
2015	3357	232	24.5	19.7	18.1	17.3

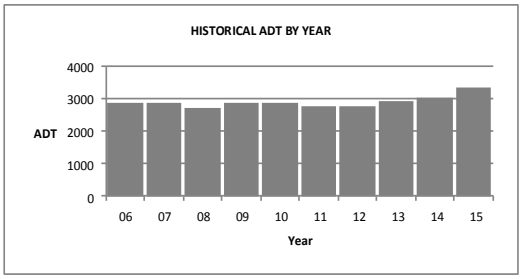

2015 TRAFFIC DATA

	Average Weekday Traffic	Percent of ADT	Average Daily Traffic	Percent of ADT
January	2044	61	2294	68
February	2265	67	2585	77
March	2617	78	3004	89
April	2581	77	2881	86
May	3008	90	3356	100
June	3794	113	4230	126
July	4616	137	5074	151
August	4454	133	4918	146
September	3561	106	3921	117
October	2779	83	3023	90
November	2500	74	2708	81
December	2295	68	2291	68

For Vehicle Classification data near this ATR, please go to the following web page: https://gis.odot.state.or.us/TransGIS/

Location:	US199; MP 4.68; REDWOOD HIGHWAY NO. 25; 0.50 mile east of Redwood Avenue	Site Name:	Timber Ridge (17-005)
		Installed:	October, 2001

HISTORICAL TRAFFIC DATA

		Percent of ADT				
Year	ADT	Max Day	Max Hour	10TH Hour	20TH Hour	30TH Hour
2006	11561	133	10.9	10.1	10.0	9.8
2007	11422	134	10.8	10.3	10.2	10.0
2008	10553	143	11.5	10.7	10.3	10.2
2009	10927	135	11.6	10.8	10.5	10.3
2010	10954	135	12.3	10.8	10.5	10.4
2011	10453	142	13.2	10.9	10.4	10.3
2012	10310	134	12.6	10.8	10.6	10.5
2013	10467	140	11.6	10.6	10.3	10.2
2014	10849	144	11.8	10.8	10.5	10.2
2015	11860	138	11.7	10.8	10.3	10.2

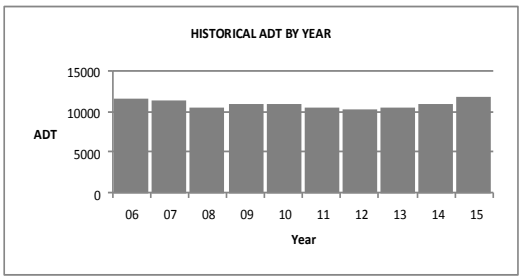

2015 TRAFFIC DATA

	Average Weekday Traffic	Percent of ADT	Average Daily Traffic	Percent of ADT
January	10017	84	9693	82
February	10724	90	10439	88
March	11349	96	11092	94
April	11911	100	11564	98
May	12408	105	12331	104
June	13922	117	13825	117
July	14447	122	14196	120
August	13733	116	13539	114
September	12647	107	12486	105
October	12270	103	11933	101
November	11462	97	11012	93
December	10956	92	10213	86

For Vehicle Classification data near this ATR, please go to the following web page: https://gis.odot.state.or.us/TransGIS/

Location:	US97; MP 204.65; THE DALLES-CALIFORNIA HIGHWAY NO. 4; 0.40 mile south of Chemult Dump Road	Site Name:	Chemult (18-006)
		Installed:	December, 1956

HISTORICAL TRAFFIC DATA

		Percent of ADT				
Year	ADT	Max Day	Max Hour	10TH Hour	20TH Hour	30TH Hour
2006	4763	177	16.4	15.1	14.6	14.3
2007	4890	181	21.4	15.8	15.1	14.6
2008	4374	193	18.1	16.9	16.0	15.3
2009	4588	***	***	***	***	***
2010	4797	186	18.4	17.0	16.4	15.9
2011	4646	193	17.9	16.9	16.0	15.5
2012	4587	182	18.8	16.9	16.2	15.8
2013	4778	176	23.8	16.5	15.8	15.6
2014	5146	197	19.7	16.6	15.7	15.0
2015	5556	177	17.4	16.4	15.9	15.4

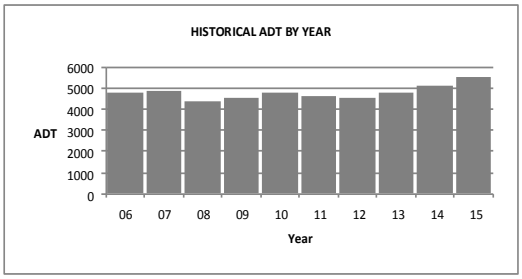

2015 TRAFFIC DATA

	Average Weekday Traffic	Percent of ADT	Average Daily Traffic	Percent of ADT
January	3350	60	3507	63
February	3882	70	3992	72
March	4492	81	4838	87
April	4711	85	4945	89
May	5535	100	5824	105
June	6764	122	7300	131
July	7824	141	8216	148
August	7114	128	7597	137
September	6531	118	6945	125
October	5544	100	5810	105
November	4217	76	4552	82
December	3218	58	3148	57

For Vehicle Classification data near this ATR, please go to the following web page:
https://gis.odot.state.or.us/TransGIS/

Location:	MP 44.92; KLAMATH FALLS-LAKEVIEW HIGHWAY NO. 20; 4.14 miles east of yellow Jacket Springs Rd at Beatty	Site Name:	Beatty (18-017)
		Installed:	January, 1958

HISTORICAL TRAFFIC DATA

		Percent of ADT				
Year	ADT	Max Day	Max Hour	10TH Hour	20TH Hour	30TH Hour
2006	997	183	16.2	14.0	13.3	12.7
2007	991	179	16.3	14.3	13.2	12.9
2008	884	173	17.9	13.9	13.2	12.9
2009	962	***	***	***	***	***
2010	1004	***	***	***	***	***
2011	1032	***	***	***	***	***
2012	877	***	***	***	***	***
2013	888	184	21.9	14.5	13.4	13.2
2014	923	179	19.1	14.0	13.5	13.0
2015	1003	184	19.9	14.2	13.3	12.9

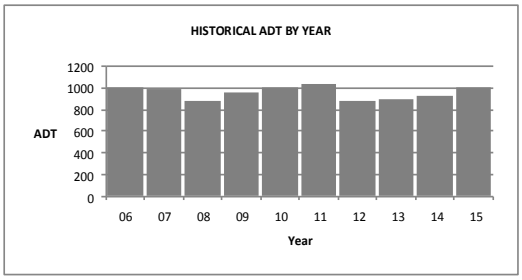

2015 TRAFFIC DATA

	Average Weekday Traffic	Percent of ADT	Average Daily Traffic	Percent of ADT
January	705	70	706	70
February	758	76	740	74
March	810	81	811	81
April	920	92	910	91
May	1088	108	1101	110
June	1200	120	1250	125
July	1282	128	1276	127
August	1297	129	1285	128
September	1273	127	1273	127
October	1155	115	1168	117
November	871	87	869	87
December	684	68	642	64

For Vehicle Classification data near this ATR, please go to the following web page:
https://gis.odot.state.or.us/TransGIS/

Location:	OR39/US97Bus MP -4.08; KLAMATH FALLS-MALIN HIGHWAY NO. 50; 0.46 mile south of Main Street	Site Name:	Klamath Falls (18-018)
		Installed:	November, 1999

HISTORICAL TRAFFIC DATA

		Percent of ADT				
Year	ADT	Max Day	Max Hour	10TH Hour	20TH Hour	30TH Hour
2006	23202	***	***	***	***	***
2007	24757	131	11.6	10.6	10.5	10.4
2008	23410	131	10.8	10.4	10.3	10.2
2009	22965	121	12.6	10.2	10.1	10.0
2010	22496	130	10.8	10.4	10.3	10.2
2011	21520	127	11.1	10.4	10.3	10.2
2012	21163	130	10.8	10.3	10.3	10.2
2013	21224	128	11.2	10.4	10.3	10.3
2014	21511	127	10.8	10.4	10.3	10.2
2015	22443	129	10.7	10.4	10.3	10.2

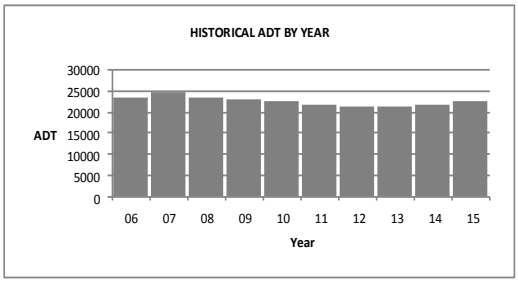

2015 TRAFFIC DATA

	Average Weekday Traffic	Percent of ADT	Average Daily Traffic	Percent of ADT
January	23565	105	21308	95
February	24793	110	22340	100
March	24424	109	21980	98
April	25958	116	23434	104
May	25404	113	23433	104
June	25953	116	23776	106
July	24812	111	22284	99
August	24531	109	22294	99
September	25086	112	22806	102
October	26619	119	24201	108
November	24263	108	21756	97
December	22473	100	19703	88

For Vehicle Classification data near this ATR, please go to the following web page: https://gis.odot.state.or.us/TransGIS/

Location:	US97; MP 289.44; THE DALLES-CALIFORNIA HIGHWAY NO. 4; 2.3 miles north of the Oregon-California State Line	Site Name:	Midland (18-019)
		Installed:	January, 1955

HISTORICAL TRAFFIC DATA

		Percent of ADT				
Year	ADT	Max Day	Max Hour	10TH Hour	20TH Hour	30TH Hour
2006	3786	169	16.7	12.1	11.5	11.3
2007	3755	147	14.0	12.2	11.8	11.5
2008	3402	159	15.1	13.0	12.1	11.7
2009	3550	157	14.5	12.9	12.2	11.8
2010	3574	***	***	***	***	***
2011	3599	175	14.8	12.6	12.1	11.9
2012	3504	150	13.6	12.7	12.1	11.9
2013	3568	171	17.2	13.1	12.4	12.1
2014	3625	***	***	***	***	***
2015	4013	***	***	***	***	***

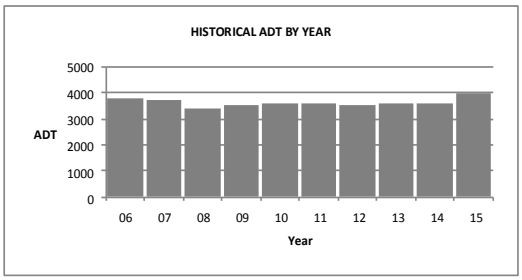

2015 TRAFFIC DATA

	Average Weekday Traffic	Percent of ADT	Average Daily Traffic	Percent of ADT
January	2799	70	2775	69
February	3106	77	3118	78
March	3578	89	3667	91
April	3813	95	3868	96
May	4134	103	4164	104
June	4673	116	4834	120
July	5294	132	5414	135
August	4744	118	4909	122
September	4413	110	4451	111
October	4360	109	4368	109
November	3673	92	3747	93
December	2955	74	2838	71

For Vehicle Classification data near this ATR, please go to the following web page: https://gis.odot.state.or.us/TransGIS/

Location:	OR39; MP 16.15; KLAMATH FALLS-MALIN HIGHWAY NO. 50; 0.36 mile west of Hatfield Highway No. 426 (OR39)	Site Name:	Merrill (18-020)
		Installed:	January, 1958

HISTORICAL TRAFFIC DATA

		Percent of ADT				
Year	ADT	Max Day	Max Hour	10TH Hour	20TH Hour	30TH Hour
2006	4085	240	19.3	14.5	12.2	10.6
2007	4237	245	20.7	13.7	12.6	10.8
2008	4049	250	20.6	14.4	12.7	10.7
2009	4168	247	20.1	14.8	12.8	11.4
2010	4175	243	20.1	15.5	13.3	11.6
2011	4018	213	17.0	14.1	12.2	10.9
2012	3889	212	17.0	13.8	11.5	11.0
2013	3949	226	18.6	13.7	12.0	10.7
2014	3950	216	17.8	14.0	11.8	10.6
2015	4158	209	16.9	13.8	11.4	10.7

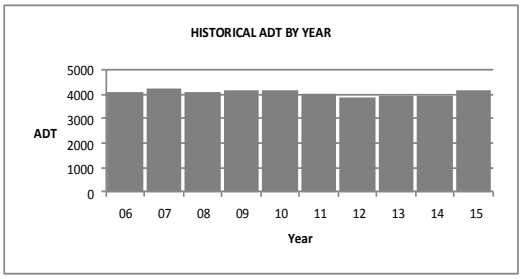

2015 TRAFFIC DATA

	Average Weekday Traffic	Percent of ADT	Average Daily Traffic	Percent of ADT
January	3488	84	3300	79
February	3791	91	3596	86
March	4067	98	3909	94
April	4380	105	4202	101
May	4389	106	4300	103
June	4715	113	4572	110
July	4736	114	4616	111
August	4725	114	4589	110
September	4993	120	5117	123
October	4760	114	4569	110
November	4019	97	3835	92
December	3632	87	3293	79

For Vehicle Classification data near this ATR, please go to the following web page: https://gis.odot.state.or.us/TransGIS/

Location:	OR62; MP 91.10; CRATER LAKE HIGHWAY NO. 22; 0.28 mile northwest of Sun Mountain Road	Site Name:	Fort Klamath (18-021)
		Installed:	January, 1958

HISTORICAL TRAFFIC DATA

		Percent of ADT				
Year	ADT	Max Day	Max Hour	10TH Hour	20TH Hour	30TH Hour
2006	485	377	35.7	27.7	26.0	23.7
2007	480	316	31.1	27.5	25.2	23.8
2008	352	414	43.2	32.4	29.5	27.8
2009	471	***	***	***	***	***
2010	465	305	32.0	27.7	26.0	25.4
2011	437	377	56.5	30.4	28.2	26.1
2012	429	356	36.8	29.8	26.6	24.9
2013	455	392	39.1	30.5	27.5	26.2
2014	498	413	38.2	30.5	27.7	26.1
2015	597	371	41.7	31.7	31.0	28.8

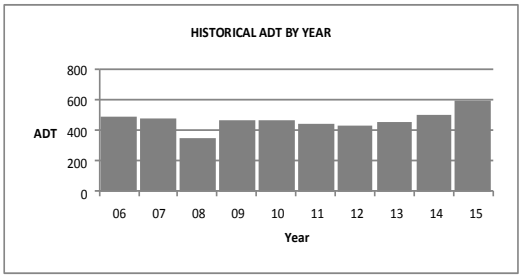

2015 TRAFFIC DATA

	Average Weekday Traffic	Percent of ADT	Average Daily Traffic	Percent of ADT
January	213	36	233	39
February	229	38	259	43
March	300	50	335	56
April	373	62	397	66
May	517	87	599	100
June	812	136	888	149
July	1079	181	1198	201
August	1257	211	1303	218
September	756	127	878	147
October	492	83	520	87
November	298	50	337	56
December	219	37	217	36

For Vehicle Classification data near this ATR, please go to the following web page: https://gis.odot.state.or.us/TransGIS/

Location:	US97; MP 254.30; THE DALLES-CALIFORNIA HIGHWAY NO. 4; 3.53 miles north of Modoc Point Road	Site Name:	Modoc Point (18-022)
		Installed:	January, 2001

HISTORICAL TRAFFIC DATA

		Percent of ADT				
Year	ADT	Max Day	Max Hour	10TH Hour	20TH Hour	30TH Hour
2006	6155	***	***	***	***	***
2007	6079	148	13.0	11.3	11.1	10.9
2008	5346	154	13.0	11.7	11.5	11.3
2009	5569	153	14.0	12.2	11.8	11.6
2010	5599	160	13.4	12.5	12.2	11.9
2011	5395	170	14.2	12.4	11.9	11.6
2012	5281	161	13.4	12.8	12.2	11.8
2013	5524	155	13.6	12.0	11.7	11.5
2014	5757	160	13.8	12.1	11.8	11.5
2015	6116	158	13.2	12.6	12.0	11.7

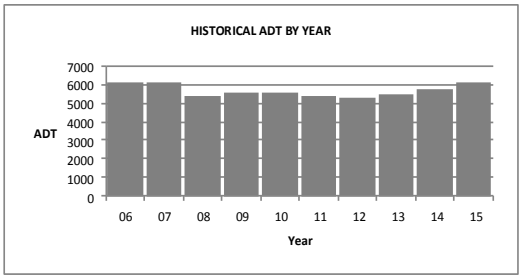

2015 TRAFFIC DATA

	Average Weekday Traffic	Percent of ADT	Average Daily Traffic	Percent of ADT
January	4495	73	4452	73
February	5054	83	4913	80
March	5620	92	5624	92
April	5807	95	5742	94
May	6386	104	6394	105
June	7427	121	7598	124
July	7955	130	8019	131
August	7514	123	7690	126
September	7022	115	7029	115
October	6366	104	6333	104
November	5385	88	5411	88
December	4493	73	4187	68

For Vehicle Classification data near this ATR, please go to the following web page: https://gis.odot.state.or.us/TransGIS/

Location:	US97; MP 243.22; THE DALLES-CALIFORNIA HIGHWAY NO. 4; 4.32 miles north of Chiloquin Highway No. 422	Site Name:	Chiloquin (18-023)
		Installed:	January, 2008

HISTORICAL TRAFFIC DATA

		Percent of ADT				
Year	ADT	Max Day	Max Hour	10TH Hour	20TH Hour	30TH Hour
2006	***	***	***	***	***	***
2007	***	***	***	***	***	***
2008	3433	181	18.5	14.6	13.6	13.2
2009	3583	163	16.7	14.3	13.7	13.1
2010	3381	179	16.4	15.7	14.7	14.2
2011	3243	184	16.4	15.3	14.6	13.9
2012	3299	177	18.5	16.1	14.9	14.4
2013	3716	175	17.5	14.9	13.8	13.5
2014	3945	176	16.9	14.2	13.4	13.0
2015	4340	173	16.3	14.9	14.3	13.7

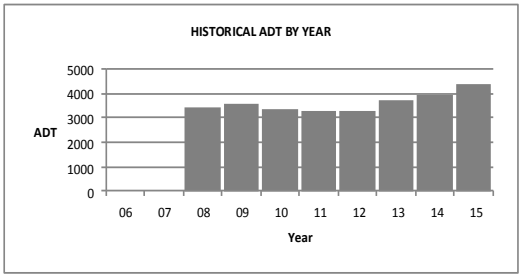

2015 TRAFFIC DATA

	Average Weekday Traffic	Percent of ADT	Average Daily Traffic	Percent of ADT
January	2851	66	2950	68
February	3251	75	3297	76
March	3760	87	3978	92
April	3892	90	4037	93
May	4416	102	4510	104
June	5006	115	5291	122
July	5526	127	5725	132
August	5750	132	6043	139
September	4964	114	5099	117
October	4371	101	4521	104
November	3606	83	3832	88
December	2859	66	2798	64

For Vehicle Classification data near this ATR, please go to the following web page: https://gis.odot.state.or.us/TransGIS/

Location:	OR140; MP 2.80; SOUTH KLAMATH FALLS HIGHWAY NO. 424; At Washburn Way	Site Name:	South Klamath Falls (18-024)
		Installed:	November, 2012

HISTORICAL TRAFFIC DATA

		Percent of ADT				
Year	ADT	Max Day	Max Hour	10TH Hour	20TH Hour	30TH Hour
2006	***	***	***	***	***	***
2007	***	***	***	***	***	***
2008	***	***	***	***	***	***
2009	***	***	***	***	***	***
2010	***	***	***	***	***	***
2011	***	***	***	***	***	***
2012	***	***	***	***	***	***
2013	5145	130	11.5	10.9	10.6	10.5
2014	5309	129	11.2	10.5	10.4	10.2
2015	5739	130	11.4	10.9	10.7	10.5

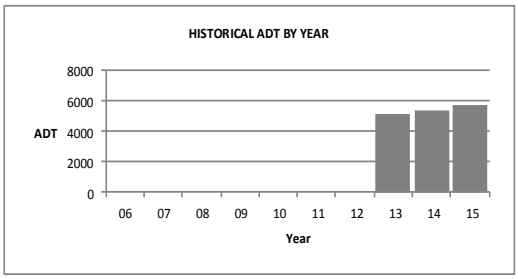

2015 TRAFFIC DATA

	Average Weekday Traffic	Percent of ADT	Average Daily Traffic	Percent of ADT
January	5307	92	4972	87
February	5477	95	5158	90
March	5639	98	5365	93
April	6223	108	5893	103
May	6388	111	6138	107
June	6597	115	6365	111
July	6450	112	6131	107
August	6429	112	6121	107
September	6681	116	6317	110
October	6783	118	6333	110
November	5770	101	5378	94
December	5020	87	4697	82

For Vehicle Classification data near this ATR, please go to the following web page: https://gis.odot.state.or.us/TransGIS/

Location:	US395; MP 120.83; FREMONT HIGHWAY NO. 19; 0.26 mile south of Lakeview-Burns Highway No. 49 (US395)	Site Name:	Valley Falls (19-004)
		Installed:	October, 1954

HISTORICAL TRAFFIC DATA

		Percent of ADT				
Year	ADT	Max Day	Max Hour	10TH Hour	20TH Hour	30TH Hour
2006	846	201	20.3	14.9	14.2	13.9
2007	809	224	23.9	16.4	14.8	14.2
2008	715	206	20.8	16.9	15.9	15.0
2009	741	226	24.2	16.3	15.2	14.4
2010	774	234	23.9	16.8	15.4	14.7
2011	738	222	23.3	15.8	14.8	14.2
2012	707	227	22.8	17.4	15.6	15.0
2013	716	226	22.1	17.3	15.9	15.1
2014	745	222	22.6	15.8	14.5	13.8
2015	811	232	23.8	16.3	14.8	14.1

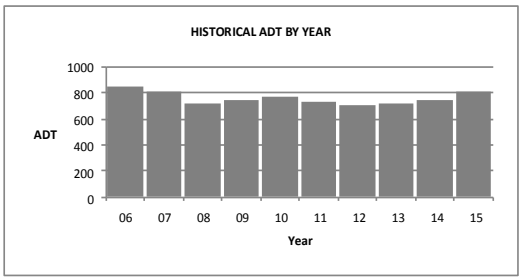

2015 TRAFFIC DATA

	Average Weekday Traffic	Percent of ADT	Average Daily Traffic	Percent of ADT
January	541	67	532	66
February	611	75	588	73
March	727	90	726	90
April	771	95	748	92
May	862	106	826	102
June	1011	125	991	122
July	1079	133	1039	128
August	1072	132	1048	129
September	1079	133	1065	131
October	991	122	941	116
November	708	87	688	85
December	590	73	537	66

For Vehicle Classification data near this ATR, please go to the following web page: https://gis.odot.state.or.us/TransGIS/

Location:	US395; MP 157.43; FREMONT HIGHWAY NO. 19; 0.30 mile north of Oregon-California State Line	Site Name:	New Pine Creek (19-008)
		Installed:	January, 1958

HISTORICAL TRAFFIC DATA

		Percent of ADT				
Year	ADT	Max Day	Max Hour	10TH Hour	20TH Hour	30TH Hour
2006	966	185	17.1	14.7	13.9	13.5
2007	927	195	19.2	14.8	14.0	13.4
2008	812	196	19.6	15.3	14.0	13.4
2009	852	202	20.1	14.9	13.4	12.9
2010	935	194	20.3	14.9	14.0	13.5
2011	952	175	16.1	13.5	12.9	12.5
2012	789	190	19.0	15.1	14.2	13.4
2013	809	188	18.9	14.8	13.3	13.1
2014	828	185	18.0	14.1	13.3	12.8
2015	858	181	16.8	14.3	13.6	13.0

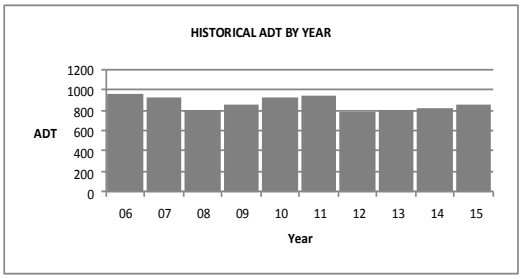

2015 TRAFFIC DATA

	Average Weekday Traffic	Percent of ADT	Average Daily Traffic	Percent of ADT
January	665	78	648	75
February	736	86	685	80
March	805	94	787	92
April	868	101	841	98
May	987	115	942	110
June	1072	125	1049	122
July	1090	127	1058	123
August	1017	118	1028	120
September	1045	122	1053	123
October	937	109	911	106
November	741	86	720	84
December	620	72	578	67

For Vehicle Classification data near this ATR, please go to the following web page: https://gis.odot.state.or.us/TransGIS/

Location:	OR31; MP 49.60; FREMONT HIGHWAY NO. 19; 2.25 miles southeast of 1st Street	Site Name:	Silver Lake (19-010)
		Installed:	January, 1958

HISTORICAL TRAFFIC DATA

		Percent of ADT				
Year	ADT	Max Day	Max Hour	10TH Hour	20TH Hour	30TH Hour
2006	715	194	21.6	16.8	15.5	14.6
2007	691	218	23.3	18.4	16.2	15.3
2008	628	197	24.8	17.3	16.4	15.4
2009	690	***	***	***	***	***
2010	709	194	20.0	16.6	15.7	14.9
2011	659	205	20.8	16.4	15.2	14.7
2012	659	208	20.8	16.4	15.2	14.7
2013	657	198	20.4	16.6	15.7	14.9
2014	708	199	21.5	16.1	15.1	14.4
2015	743	200	23.2	17.6	14.9	14.1

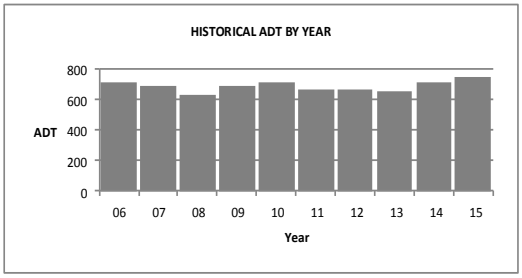

2015 TRAFFIC DATA

	Average Weekday Traffic	Percent of ADT	Average Daily Traffic	Percent of ADT
January	501	67	525	71
February	595	80	606	82
March	690	93	746	100
April	715	96	740	100
May	753	101	777	105
June	817	110	862	116
July	845	114	861	116
August	883	119	907	122
September	902	121	909	122
October	860	116	897	121
November	601	81	624	84
December	472	64	460	62

For Vehicle Classification data near this ATR, please go to the following web page: https://gis.odot.state.or.us/TransGIS/

Location:	OR36; MP 41.04; MAPLETON-JUNCTION CITY HIGHWAY NO. 229; 2.36 miles southwest of Goldson Road	Site Name:	Goldson (20-004)
		Installed:	April, 1968

HISTORICAL TRAFFIC DATA

		Percent of ADT				
Year	ADT	Max Day	Max Hour	10TH Hour	20TH Hour	30TH Hour
2006	1991	***	***	***	***	***
2007	1993	154	15.2	12.1	11.5	11.3
2008	1805	196	24.2	13.5	12.6	12.1
2009	1816	***	***	***	***	***
2010	1812	162	16.6	14.3	13.1	12.9
2011	1740	165	15.2	13.8	13.3	12.8
2012	1706	161	15.9	14.0	13.4	12.9
2013	1669	167	17.0	15.2	14.3	13.5
2014	1743	176	18.2	14.9	13.4	13.1
2015	1899	166	17.6	15.0	13.5	13.0

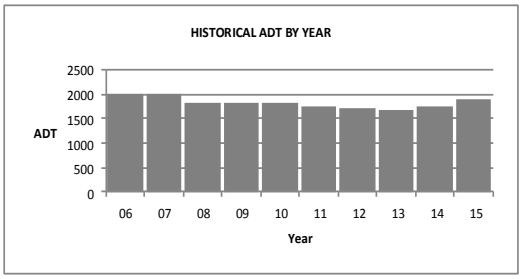

2015 TRAFFIC DATA

	Average Weekday Traffic	Percent of ADT	Average Daily Traffic	Percent of ADT
January	1591	84	1536	81
February	1677	88	1634	86
March	1709	90	1709	90
April	1712	90	1727	91
May	1806	95	1864	98
June	2075	109	2240	118
July	2274	120	2435	128
August	2170	114	2239	118
September	2043	108	2072	109
October	1965	104	1950	103
November	1838	97	1772	93
December	1702	90	1609	85

For Vehicle Classification data near this ATR, please go to the following web page:
https://gis.odot.state.or.us/TransGIS/

Location:	OR126; MP 43.86; FLORENCE-EUGENE HIGHWAY NO. 62; 3.06 miles west of Terrritorial Highway No. 200 (OR200)	Site Name:	Noti (20-005)
		Installed:	November, 1959

HISTORICAL TRAFFIC DATA

		Percent of ADT				
Year	ADT	Max Day	Max Hour	10TH Hour	20TH Hour	30TH Hour
2006	6500	172	15.1	13.5	13.0	12.5
2007	6433	158	14.4	13.1	12.8	12.3
2008	5957	157	14.2	13.7	13.1	12.7
2009	6199	160	17.8	14.4	13.3	12.9
2010	6067	160	14.8	13.8	13.1	12.7
2011	5845	156	15.4	13.6	13.1	12.7
2012	5727	183	16.9	14.3	13.3	12.9
2013	5780	149	13.9	13.2	12.8	12.6
2014	6015	156	15.9	13.8	13.2	12.7
2015	6345	161	15.5	14.1	13.4	12.8

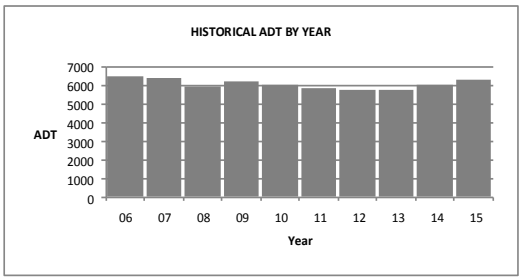

2015 TRAFFIC DATA

	Average Weekday Traffic	Percent of ADT	Average Daily Traffic	Percent of ADT
January	5026	79	5427	86
February	5335	84	5786	91
March	5633	89	6094	96
April	5490	87	5946	94
May	5884	93	6427	101
June	6437	101	7145	113
July	7336	116	7923	125
August	7178	113	7734	122
September	6548	103	7082	112
October	5938	94	6232	98
November	5371	85	5530	87
December	4960	78	4812	76

For Vehicle Classification data near this ATR, please go to the following web page:
https://gis.odot.state.or.us/TransGIS/

Location:	I-105; MP 2.82; EUGENE-SPRINGFIELD HIGHWAY NO. 227; 0.66 mile west of Pacific Highway No. 1 (I-5) in Eugene	Site Name:	Willakenzie (20-008)
		Installed:	November, 1960

HISTORICAL TRAFFIC DATA

		Percent of ADT				
Year	ADT	Max Day	Max Hour	10TH Hour	20TH Hour	30TH Hour
2006	60515	***	***	***	***	***
2007	61659	126	10.6	10.4	10.3	10.1
2008	59575	127	10.8	10.5	10.4	10.3
2009	57809	123	10.7	10.3	10.2	10.1
2010	58322	127	10.7	10.6	10.4	10.4
2011	57441	123	10.9	10.6	10.4	10.3
2012	57200	124	10.8	10.5	10.4	10.4
2013	58317	128	10.9	10.6	10.5	10.4
2014	59434	126	10.8	10.5	10.4	10.4
2015	61474	123	10.6	10.3	10.3	10.2

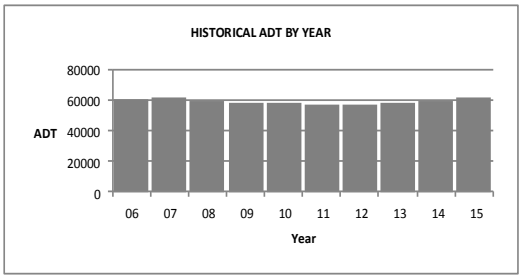

2015 TRAFFIC DATA

	Average Weekday Traffic	Percent of ADT	Average Daily Traffic	Percent of ADT
January	62247	101	57659	94
February	66167	108	61182	100
March	66676	108	61262	100
April	67914	110	62893	102
May	66873	109	62511	102
June	69529	113	63845	104
July	69087	112	62102	101
August	68363	111	61999	101
September	67080	109	62392	101
October	67844	110	62523	102
November	65318	106	60318	98
December	65912	107	58996	96

For Vehicle Classification data near this ATR, please go to the following web page: https://gis.odot.state.or.us/TransGIS/

Location:	OR126; MP 29.14; MCKENZIE HIGHWAY NO. 15; 2.74 miles east of S. Gate Creek Road	Site Name:	Vida (20-010)
		Installed:	October, 1957

HISTORICAL TRAFFIC DATA

		Percent of ADT				
Year	ADT	Max Day	Max Hour	10TH Hour	20TH Hour	30TH Hour
2006	3541	178	18.0	16.3	15.8	15.1
2007	3426	190	20.3	16.8	16.1	15.7
2008	3101	182	18.7	17.0	16.2	15.9
2009	3273	181	18.6	17.1	16.5	16.1
2010	3316	195	19.4	18.0	17.1	16.5
2011	3210	200	19.8	18.4	17.5	16.4
2012	3147	201	20.8	19.0	17.7	16.7
2013	3218	194	19.3	17.9	17.1	16.5
2014	3282	198	19.7	18.2	17.0	16.5
2015	3563	184	19.0	16.7	16.1	15.6

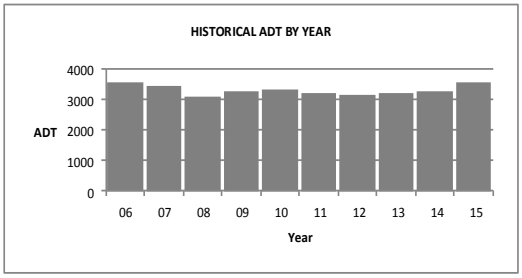

2015 TRAFFIC DATA

	Average Weekday Traffic	Percent of ADT	Average Daily Traffic	Percent of ADT
January	2353	66	2517	71
February	2487	70	2697	76
March	2795	78	3092	87
April	2880	81	3228	91
May	3428	96	3893	109
June	3924	110	4526	127
July	4295	121	4781	134
August	4140	116	4665	131
September	3741	105	4322	121
October	3140	88	3548	100
November	2621	74	2935	82
December	2483	70	2550	72

For Vehicle Classification data near this ATR, please go to the following web page: https://gis.odot.state.or.us/TransGIS/

Location:	OR569; MP 12.00; BELT LINE HIGHWAY NO. 69; 0.76 mile west of Pacific Highway No. 1 (I-5)	Site Name:	Beltline (20-011)
		Installed:	May, 2000

HISTORICAL TRAFFIC DATA

		Percent of ADT				
Year	ADT	Max Day	Max Hour	10TH Hour	20TH Hour	30TH Hour
2006	49718	125	10.1	9.7	9.6	9.5
2007	47344	***	***	***	***	***
2008	45275	***	***	***	***	***
2009	48772	***	***	***	***	***
2010	51965	126	10.3	9.6	9.5	9.4
2011	50662	136	10.7	10.1	9.7	9.5
2012	50471	123	10.1	9.6	9.6	9.5
2013	49503	122	10.0	9.7	9.6	9.6
2014	49590	123	10.4	9.7	9.6	9.5
2015	52618	120	9.5	9.3	9.3	9.2

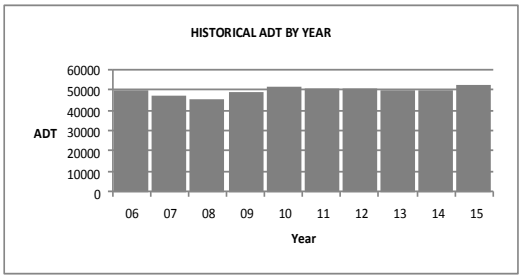

2015 TRAFFIC DATA

	Average Weekday Traffic	Percent of ADT	Average Daily Traffic	Percent of ADT
January	50884	97	47696	91
February	53856	102	50479	96
March	54791	104	51072	97
April	56205	107	52760	100
May	55771	106	52864	100
June	58533	111	55002	105
July	58912	112	54363	103
August	58426	111	54477	104
September	57247	109	54088	103
October	58264	111	54678	104
November	55883	106	52237	99
December	55834	106	51697	98

For Vehicle Classification data near this ATR, please go to the following web page:
https://gis.odot.state.or.us/TransGIS/

Location:	OR58; MP 37.36; WILLAMETTE HIGHWAY NO. 18; 0.10 mile east of Kitson Springs Road	Site Name:	Oakridge (20-017)
		Installed:	January, 1953

HISTORICAL TRAFFIC DATA

		Percent of ADT				
Year	ADT	Max Day	Max Hour	10TH Hour	20TH Hour	30TH Hour
2006	2747	229	27.0	21.6	19.4	18.8
2007	2767	253	28.7	22.9	21.0	19.8
2008	2691	213	24.0	21.1	19.6	18.9
2009	2628	236	29.9	22.6	21.5	20.4
2010	2650	241	28.5	23.2	21.7	20.6
2011	2509	258	30.8	23.4	21.9	20.8
2012	2380	237	29.5	24.7	23.0	21.3
2013	2411	233	29.7	25.3	22.5	21.4
2014	2641	237	29.6	22.6	19.8	18.7
2015	2869	241	26.9	23.6	22.0	20.8

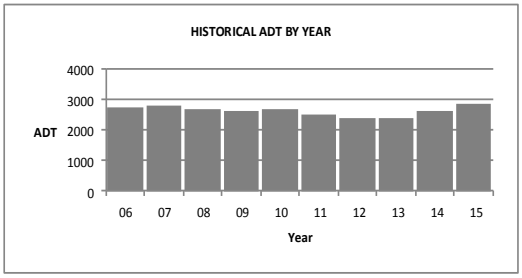

2015 TRAFFIC DATA

	Average Weekday Traffic	Percent of ADT	Average Daily Traffic	Percent of ADT
January	1465	51	1719	60
February	1715	60	1948	68
March	1999	70	2320	81
April	2138	75	2412	84
May	2772	97	3175	111
June	3135	109	3689	129
July	3676	128	4208	147
August	3607	126	4216	147
September	3180	111	3691	129
October	2606	91	2980	104
November	1832	64	2160	75
December	1757	61	1915	67

For Vehicle Classification data near this ATR, please go to the following web page:
https://gis.odot.state.or.us/TransGIS/

Location:	I-5; MP 169.25; PACIFIC HIGHWAY NO. 1; 1.24 miles northeast of Douglas-Lane County Line	Site Name:	Martin Creek (20-020)
		Installed:	September, 2001

HISTORICAL TRAFFIC DATA

		Percent of ADT				
Year	ADT	Max Day	Max Hour	10TH Hour	20TH Hour	30TH Hour
2006	23674	166	13.9	12.0	11.3	11.0
2007	23562	170	13.8	11.8	11.4	11.2
2008	21754	173	15.6	13.0	11.8	11.3
2009	22572	***	***	***	***	***
2010	22949	***	***	***	***	***
2011	22116	***	***	***	***	***
2012	21871	166	14.9	12.7	11.9	11.6
2013	22417	167	14.5	13.2	12.1	11.7
2014	23160	165	14.7	12.7	11.7	11.4
2015	24488	163	14.4	12.8	11.6	11.2

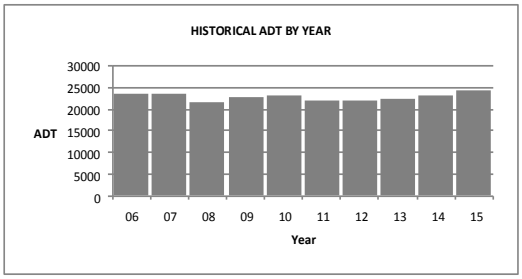

2015 TRAFFIC DATA

	Average Weekday Traffic	Percent of ADT	Average Daily Traffic	Percent of ADT
January	18667	76	19429	79
February	19996	82	20454	84
March	22314	91	23531	96
April	22341	91	23181	95
May	23792	97	24305	99
June	26577	109	27744	113
July	28593	117	29242	119
August	27369	112	28637	117
September	24854	101	25930	106
October	23030	94	23788	97
November	23450	96	24448	100
December	23449	96	23169	95

For Vehicle Classification data near this ATR, please go to the following web page: https://gis.odot.state.or.us/TransGIS/

Location:	OR200; MP 13.54; TERRITORIAL HIGHWAY NO. 200; 3.46 miles south of Mapleton-Junction City Highway No. 229 (OR36)	Site Name:	Fern Ridge (20-023)
		Installed:	March, 1960

HISTORICAL TRAFFIC DATA

		Percent of ADT				
Year	ADT	Max Day	Max Hour	10TH Hour	20TH Hour	30TH Hour
2006	1805	178	16.5	13.4	12.5	12.0
2007	1766	200	17.2	14.5	12.7	12.1
2008	1608	205	18.8	15.0	13.1	12.4
2009	1612	201	19.3	15.4	13.4	12.8
2010	1602	199	19.3	15.5	13.7	12.8
2011	1585	209	19.4	16.0	13.9	12.8
2012	1533	219	20.0	15.8	13.8	13.0
2013	1602	203	18.0	15.0	14.3	12.6
2014	1702	206	19.1	15.1	13.6	12.7
2015	1789	223	19.2	16.7	15.4	14.0

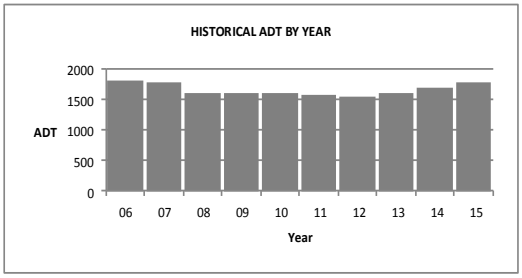

2015 TRAFFIC DATA

	Average Weekday Traffic	Percent of ADT	Average Daily Traffic	Percent of ADT
January	1506	84	1495	84
February	1618	90	1601	90
March	1665	93	1689	94
April	1737	97	1792	100
May	1812	101	1896	106
June	1947	109	2047	114
July	2120	119	2274	127
August	1878	105	1931	108
September	1830	102	1873	105
October	1787	100	1773	99
November	1635	91	1603	90
December	1524	85	1496	84

For Vehicle Classification data near this ATR, please go to the following web page: https://gis.odot.state.or.us/TransGIS/

Location:	OR99; MP 115.28; PACIFIC HIGHWAY WEST NO. 91; 1.00 mile south of Meadowview Rd	Site Name:	Eugene-Meadowview (20-024)
		Installed:	July, 2009

HISTORICAL TRAFFIC DATA

		Percent of ADT				
Year	ADT	Max Day	Max Hour	10TH Hour	20TH Hour	30TH Hour
2006	***	***	***	***	***	***
2007	***	***	***	***	***	***
2008	***	***	***	***	***	***
2009	***	***	***	***	***	***
2010	14588	144	11.2	10.4	10.1	10.0
2011	14587	148	11.6	10.5	10.3	10.2
2012	14619	150	11.6	10.6	10.4	10.3
2013	14869	143	11.7	10.7	10.6	10.3
2014	15229	148	11.5	10.4	10.3	10.1
2015	15909	143	11.1	10.4	10.3	10.2

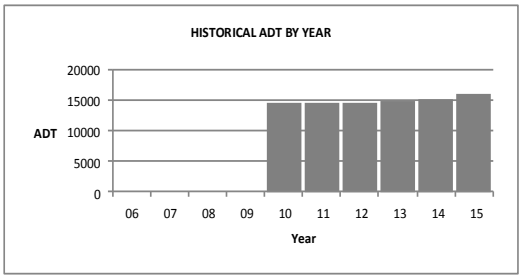

2015 TRAFFIC DATA

	Average Weekday Traffic	Percent of ADT	Average Daily Traffic	Percent of ADT
January	15720	99	14569	92
February	16460	103	15328	96
March	17036	107	15837	100
April	17499	110	16352	103
May	17312	109	16440	103
June	18002	113	16750	105
July	17886	112	16351	103
August	18237	115	17008	107
September	17292	109	16198	102
October	17285	109	15953	100
November	16317	103	15107	95
December	16587	104	15009	94

For Vehicle Classification data near this ATR, please go to the following web page: https://gis.odot.state.or.us/TransGIS/

Location:	I-5; MP 190.92; PACIFIC HIGHWAY NO. 1; 1.06 miles south of Glenwood Interchange	Site Name:	Eugene-Glenwood (20-025)
		Installed:	February, 2010

HISTORICAL TRAFFIC DATA

		Percent of ADT				
Year	ADT	Max Day	Max Hour	10TH Hour	20TH Hour	30TH Hour
2006	***	***	***	***	***	***
2007	***	***	***	***	***	***
2008	***	***	***	***	***	***
2009	***	***	***	***	***	***
2010	53419	***	***	***	***	***
2011	51795	134	10.8	9.9	9.7	9.6
2012	50499	132	10.6	9.9	9.7	9.6
2013	51146	139	11.4	10.0	9.8	9.7
2014	52120	140	11.2	10.3	10.0	9.8
2015	56314	135	11.1	10.1	9.9	9.7

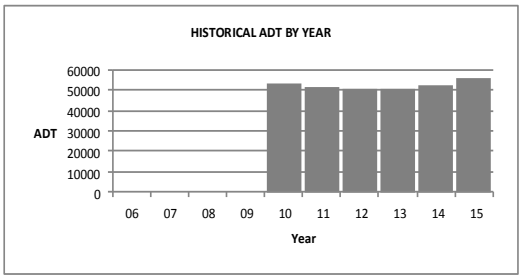

2015 TRAFFIC DATA

	Average Weekday Traffic	Percent of ADT	Average Daily Traffic	Percent of ADT
January	51183	91	48300	86
February	54349	97	51106	91
March	56259	100	53811	96
April	58259	103	55490	99
May	59232	105	56623	101
June	63794	113	61556	109
July	67999	121	64803	115
August	65311	116	62977	112
September	59721	106	57730	103
October	60063	107	56852	101
November	57692	102	54661	97
December	55669	99	51861	92

For Vehicle Classification data near this ATR, please go to the following web page: https://gis.odot.state.or.us/TransGIS/

Location:	US101; MP 186.46; OREGON COAST HIGHWAY NO. 9; 0.77 mile north of Heceta Beach Road	Site Name:	Florence (20-026)
		Installed:	July, 2010

HISTORICAL TRAFFIC DATA

		Percent of ADT				
Year	ADT	Max Day	Max Hour	10TH Hour	20TH Hour	30TH Hour
2006	***	***	***	***	***	***
2007	***	***	***	***	***	***
2008	***	***	***	***	***	***
2009	***	***	***	***	***	***
2010	***	***	***	***	***	***
2011	6229	158	15.7	14.9	14.3	14.0
2012	6122	155	15.0	14.1	13.6	13.3
2013	6237	164	16.4	15.0	14.3	13.9
2014	6387	160	15.5	15.0	14.6	14.3
2015	6839	176	16.7	15.5	14.8	14.3

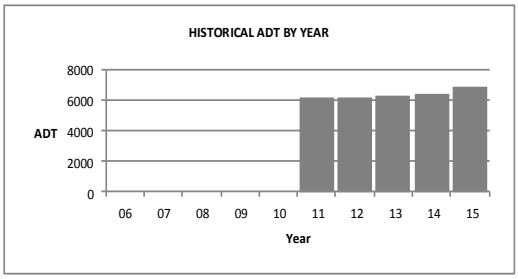

2015 TRAFFIC DATA

	Average Weekday Traffic	Percent of ADT	Average Daily Traffic	Percent of ADT
January	5167	76	5296	77
February	5198	76	5389	79
March	6135	90	6348	93
April	6090	89	6290	92
May	6584	96	6968	102
June	7694	113	8148	119
July	9292	136	9533	139
August	9139	134	9291	136
September	7686	112	8003	117
October	6379	93	6385	93
November	5446	80	5506	81
December	5126	75	4906	72

For Vehicle Classification data near this ATR, please go to the following web page: https://gis.odot.state.or.us/TransGIS/

Location:	OR126; MP 8.66; EUGENE-SPRINGFIELD HIGHWAY NO. 227; 0.39 mile north of 52nd Street	Site Name:	East Springfield (20-027)
		Installed:	July, 2010

HISTORICAL TRAFFIC DATA

		Percent of ADT				
Year	ADT	Max Day	Max Hour	10TH Hour	20TH Hour	30TH Hour
2006	***	***	***	***	***	***
2007	***	***	***	***	***	***
2008	***	***	***	***	***	***
2009	***	***	***	***	***	***
2010	***	***	***	***	***	***
2011	30158	122	11.2	10.5	10.4	10.3
2012	30189	122	10.7	10.4	10.4	10.3
2013	30343	124	10.6	10.5	10.4	10.3
2014	30669	124	10.9	10.6	10.5	10.4
2015	31999	122	10.4	10.3	10.2	10.1

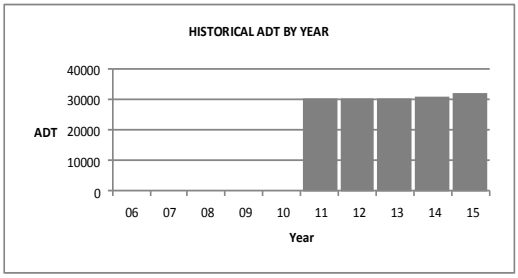

2015 TRAFFIC DATA

	Average Weekday Traffic	Percent of ADT	Average Daily Traffic	Percent of ADT
January	30627	96	28958	90
February	32170	101	30630	96
March	32565	102	30941	97
April	33668	105	32310	101
May	33930	106	32920	103
June	35310	110	34007	106
July	35410	111	33525	105
August	35135	110	33234	104
September	34662	108	33124	104
October	34577	108	32839	103
November	32937	103	30878	96
December	32898	103	30620	96

For Vehicle Classification data near this ATR, please go to the following web page: https://gis.odot.state.or.us/TransGIS/

Location:	OR569; MP 5.20; BELT LINE HIGHWAY NO. 69; 0.42 mile south of Barger Drive Interchange	Site Name:	West Beltline (20-028)
		Installed:	July, 2010

HISTORICAL TRAFFIC DATA

		Percent of ADT				
Year	ADT	Max Day	Max Hour	10TH Hour	20TH Hour	30TH Hour
2006	***	***	***	***	***	***
2007	***	***	***	***	***	***
2008	***	***	***	***	***	***
2009	***	***	***	***	***	***
2010	***	***	***	***	***	***
2011	25690	125	10.7	10.1	9.9	9.8
2012	25611	131	10.4	10.3	10.0	10.0
2013	25415	138	11.6	11.0	10.7	10.2
2014	25584	125	10.2	10.1	10.0	9.9
2015	27034	124	10.0	9.8	9.7	9.6

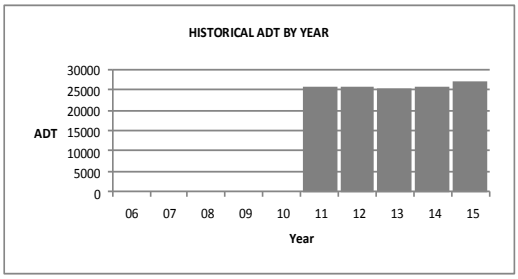

2015 TRAFFIC DATA

	Average Weekday Traffic	Percent of ADT	Average Daily Traffic	Percent of ADT
January	26233	97	24706	91
February	27753	103	26128	97
March	28341	105	26482	98
April	28771	106	27033	100
May	28626	106	27099	100
June	30434	113	28392	105
July	30925	114	28449	105
August	30438	113	28207	104
September	29929	111	28037	104
October	29461	109	27468	102
November	28281	105	26217	97
December	28705	106	26190	97

For Vehicle Classification data near this ATR, please go to the following web page: https://gis.odot.state.or.us/TransGIS/

Location:	US20; MP 34.24; CORVALLIS-NEWPORT HIGHWAY NO. 33; 0.11 mile west of Lincoln-Benton County Line	Site Name:	Burnt Woods (21-006)
		Installed:	August, 1957

HISTORICAL TRAFFIC DATA

		Percent of ADT				
Year	ADT	Max Day	Max Hour	10TH Hour	20TH Hour	30TH Hour
2006	4976	190	22.8	15.7	14.6	14.0
2007	5046	163	15.5	14.0	13.6	13.1
2008	4706	181	16.9	14.8	14.2	13.8
2009	4997	169	19.5	15.7	14.9	14.4
2010	4809	187	17.4	15.8	14.8	14.2
2011	4663	172	17.5	15.4	14.9	14.2
2012	4747	191	17.0	15.8	14.9	14.5
2013	4847	164	15.2	14.3	14.0	13.5
2014	4998	175	17.3	15.0	14.5	14.0
2015	5436	178	18.2	14.8	14.3	13.9

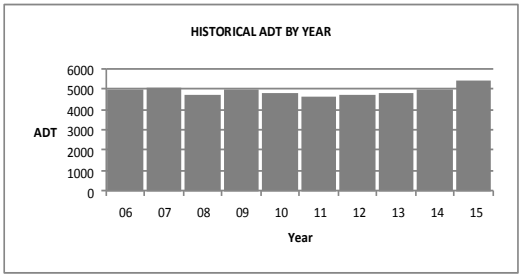

2015 TRAFFIC DATA

	Average Weekday Traffic	Percent of ADT	Average Daily Traffic	Percent of ADT
January	4148	76	4469	82
February	4443	82	4978	92
March	4839	89	5324	98
April	4618	85	4972	91
May	4887	90	5434	100
June	5613	103	6202	114
July	6411	118	6986	129
August	6244	115	6813	125
September	5512	101	6058	111
October	5032	93	5349	98
November	4373	80	4562	84
December	4213	77	4089	75

For Vehicle Classification data near this ATR, please go to the following web page: https://gis.odot.state.or.us/TransGIS/

Location:	US101; MP 112.35; OREGON COAST HIGHWAY NO. 9; At West Devils Lake Road	Site Name:	W. Devils Lake (21-007)
		Installed:	May, 1998

HISTORICAL TRAFFIC DATA

		Percent of ADT				
Year	ADT	Max Day	Max Hour	10TH Hour	20TH Hour	30TH Hour
2006	16533	***	***	***	***	***
2007	16605	150	13.3	12.6	12.2	12.0
2008	15498	159	14.1	13.2	13.0	12.8
2009	15983	153	13.5	13.1	12.8	12.6
2010	***	***	***	***	***	***
2011	15197	157	14.4	13.5	13.2	12.9
2012	15122	167	14.4	14.0	13.2	12.9
2013	15419	148	13.6	12.7	12.3	11.9
2014	15561	153	13.9	13.4	12.9	12.6
2015	16327	149	13.6	12.8	12.4	12.2

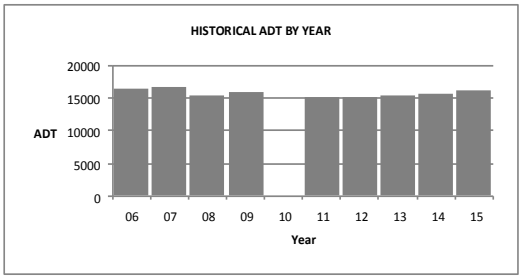

2015 TRAFFIC DATA

	Average Weekday Traffic	Percent of ADT	Average Daily Traffic	Percent of ADT
January	12531	77	13479	83
February	13530	83	15167	93
March	14779	91	16184	99
April	14169	87	15537	95
May	14601	89	16329	100
June	16450	101	18276	112
July	19335	118	20431	125
August	20332	125	21103	129
September	16182	99	17621	108
October	14312	88	15213	93
November	12982	80	13790	84
December	13061	80	12787	78

For Vehicle Classification data near this ATR, please go to the following web page: https://gis.odot.state.or.us/TransGIS/

Location:	US101; MP 114.91; OREGON COAST HIGHWAY NO. 9; 0.07 mile north of "D" River State Wayside	Site Name:	D River Wayside (21-008)
		Installed:	May, 1998

HISTORICAL TRAFFIC DATA

		Percent of ADT				
Year	ADT	Max Day	Max Hour	10TH Hour	20TH Hour	30TH Hour
2006	26183	144	11.3	11.2	10.9	10.8
2007	26279	139	11.4	11.1	11.0	10.9
2008	25036	145	12.0	11.4	11.3	11.2
2009	25051	145	11.8	11.3	11.2	11.1
2010	***	***	***	***	***	***
2011	23972	146	12.1	11.7	11.5	11.4
2012	23935	152	12.2	11.7	11.5	11.5
2013	23866	137	11.5	11.2	11.1	10.9
2014	23768	143	11.8	11.4	11.3	11.1
2015	24897	141	11.7	11.3	11.2	11.1

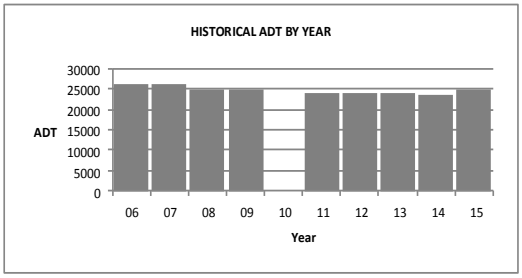

2015 TRAFFIC DATA

	Average Weekday Traffic	Percent of ADT	Average Daily Traffic	Percent of ADT
January	20063	81	20804	84
February	21496	86	22980	92
March	23755	95	24916	100
April	23106	93	24083	97
May	23254	93	24798	100
June	25897	104	27199	109
July	29565	119	30282	122
August	30671	123	31028	125
September	25634	103	26721	107
October	23416	94	23878	96
November	20986	84	21599	87
December	21698	87	20472	82

For Vehicle Classification data near this ATR, please go to the following web page: https://gis.odot.state.or.us/TransGIS/

Location:	US101; MP 139.11; OREGON COAST HIGHWAY NO. 9; At 25th Street in Newport	Site Name:	North Newport (21-009)
		Installed:	October, 1996

HISTORICAL TRAFFIC DATA

		Percent of ADT				
Year	ADT	Max Day	Max Hour	10TH Hour	20TH Hour	30TH Hour
2006	19083	***	***	***	***	***
2007	19159	139	11.7	11.3	11.1	11.1
2008	18078	140	12.2	11.4	11.1	11.0
2009	18304	142	12.4	11.8	11.6	11.4
2010	***	***	***	***	***	***
2011	17482	***	***	***	***	***
2012	17419	132	11.4	10.6	10.1	9.9
2013	17394	***	***	***	***	***
2014	17656	142	12.5	11.6	11.5	11.3
2015	18306	142	12.0	11.5	11.1	11.0

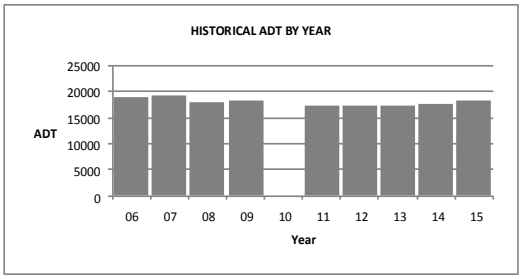

2015 TRAFFIC DATA

	Average Weekday Traffic	Percent of ADT	Average Daily Traffic	Percent of ADT
January	15195	83	15204	83
February	16186	88	16747	91
March	17655	96	17829	97
April	17284	94	17448	95
May	17815	97	18305	100
June	20372	111	20692	113
July	22876	125	22743	124
August	22539	123	22280	122
September	19867	109	20088	110
October	17840	97	17614	96
November	15978	87	15820	86
December	15743	86	14902	81

For Vehicle Classification data near this ATR, please go to the following web page: https://gis.odot.state.or.us/TransGIS/

Location:	US101; MP 111.00; OREGON COAST HIGHWAY NO. 9; 0.30 mile north of East Devils Lake Road.	Site Name:	North Lincoln City (21-010)
		Installed:	October, 2013

HISTORICAL TRAFFIC DATA

		Percent of ADT				
Year	ADT	Max Day	Max Hour	10TH Hour	20TH Hour	30TH Hour
2006	***	***	***	***	***	***
2007	***	***	***	***	***	***
2008	***	***	***	***	***	***
2009	***	***	***	***	***	***
2010	***	***	***	***	***	***
2011	***	***	***	***	***	***
2012	***	***	***	***	***	***
2013	***	***	***	***	***	***
2014	14500	166	15.8	14.9	14.4	14.1
2015	15332	161	14.8	14.1	13.7	13.5

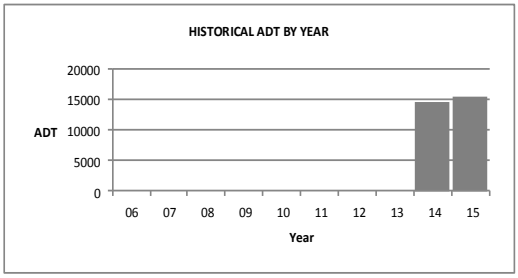

2015 TRAFFIC DATA

	Average Weekday Traffic	Percent of ADT	Average Daily Traffic	Percent of ADT
January	11097	72	12193	80
February	12139	79	13957	91
March	13486	88	15123	99
April	12897	84	14422	94
May	13553	88	15429	101
June	15533	101	17567	115
July	18680	122	20027	131
August	18461	120	19621	128
September	15474	101	17114	112
October	13400	87	14465	94
November	11801	77	12785	83
December	11329	74	11280	74

For Vehicle Classification data near this ATR, please go to the following web page: https://gis.odot.state.or.us/TransGIS/

Location:	US101; MP 119.15; OREGON COAST HIGHWAY NO. 9; South Lincoln City ATR #21-011, 0.01 mi. South of South Drift Creek Rd.	Site Name:	South Lincoln City (21-011)
		Installed:	April, 2014

HISTORICAL TRAFFIC DATA

		Percent of ADT				
Year	ADT	Max Day	Max Hour	10TH Hour	20TH Hour	30TH Hour
2006	***	***	***	***	***	***
2007	***	***	***	***	***	***
2008	***	***	***	***	***	***
2009	***	***	***	***	***	***
2010	***	***	***	***	***	***
2011	***	***	***	***	***	***
2012	***	***	***	***	***	***
2013	***	***	***	***	***	***
2014	***	***	***	***	***	***
2015	13530	158	13.4	12.9	12.6	12.4

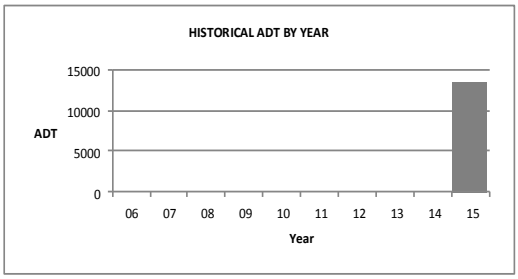

2015 TRAFFIC DATA

	Average Weekday Traffic	Percent of ADT	Average Daily Traffic	Percent of ADT
January	10221	76	10618	78
February	10974	81	11924	88
March	12559	93	13181	97
April	12083	89	12649	93
May	12562	93	13457	99
June	14527	107	15340	113
July	17276	128	17736	131
August	17263	128	17561	130
September	14624	108	15361	114
October	12755	94	13035	96
November	10974	81	11326	84
December	10645	79	10176	75

For Vehicle Classification data near this ATR, please go to the following web page: https://gis.odot.state.or.us/TransGIS/

Location:	I-5; MP 234.80; PACIFIC HIGHWAY NO. 1; 0.41 mile north of Albany-Junction City Highway No. 58 (OR99E)	Site Name:	North Albany (22-005)
		Installed:	October, 1999

HISTORICAL TRAFFIC DATA

		Percent of ADT				
Year	ADT	Max Day	Max Hour	10TH Hour	20TH Hour	30TH Hour
2006	60971	134	10.1	9.7	9.5	9.3
2007	61436	136	10.0	9.7	9.6	9.5
2008	57888	139	11.9	10.2	9.9	9.9
2009	59500	133	10.6	10.0	9.7	9.6
2010	60070	133	10.6	9.9	9.7	9.6
2011	58939	130	10.0	9.8	9.7	9.6
2012	58137	138	11.2	9.9	9.7	9.6
2013	59396	136	11.0	9.8	9.7	9.6
2014	60710	134	10.4	9.7	9.6	9.5
2015	64751	133	10.3	9.3	9.2	9.1

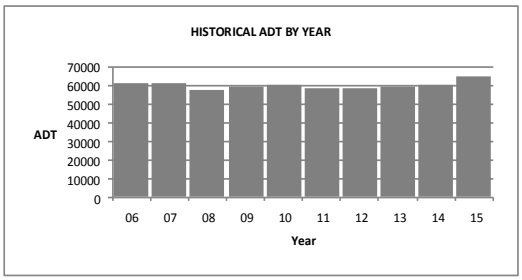

2015 TRAFFIC DATA

	Average Weekday Traffic	Percent of ADT	Average Daily Traffic	Percent of ADT
January	54420	84	55210	85
February	58080	90	58809	91
March	61095	94	62577	97
April	61719	95	63396	98
May	63675	98	65211	101
June	69673	108	70942	110
July	72249	112	71678	111
August	70513	109	71384	110
September	66203	102	69169	107
October	62301	96	63865	99
November	63020	97	64685	100
December	61431	95	60082	93

For Vehicle Classification data near this ATR, please go to the following web page: https://gis.odot.state.or.us/TransGIS/

Location:	OR226; MP 0.43; ALBANY-LYONS HIGHWAY NO. 211; 0.43 mile east of Santiam Highway No. 16 (US20)	Site Name:	Crabtree (22-010)
		Installed:	January, 1950

HISTORICAL TRAFFIC DATA

		Percent of ADT				
Year	ADT	Max Day	Max Hour	10TH Hour	20TH Hour	30TH Hour
2006	5032	128	11.5	10.7	10.5	10.3
2007	5021	134	12.0	10.8	10.6	10.5
2008	4791	169	20.7	11.3	11.0	10.8
2009	4931	134	11.6	10.8	10.6	10.5
2010	4976	142	13.0	11.6	11.1	10.7
2011	4794	131	11.7	10.8	10.6	10.5
2012	4824	132	12.9	11.2	11.0	10.8
2013	4849	135	11.6	10.9	10.7	10.5
2014	4931	130	11.6	10.8	10.6	10.5
2015	5237	133	12.2	10.8	10.5	10.3

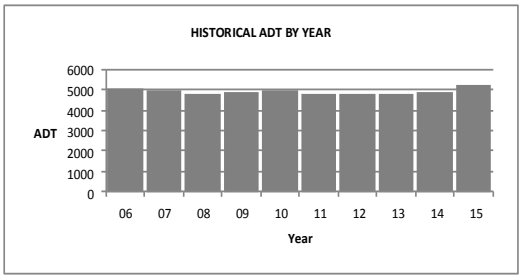

2015 TRAFFIC DATA

	Average Weekday Traffic	Percent of ADT	Average Daily Traffic	Percent of ADT
January	4805	92	4502	86
February	5086	97	4816	92
March	5094	97	4846	93
April	5169	99	4934	94
May	5403	103	5259	100
June	5973	114	5852	112
July	6196	118	5967	114
August	6166	118	5912	113
September	5680	108	5541	106
October	5612	107	5374	103
November	5217	100	4938	94
December	5222	100	4908	94

For Vehicle Classification data near this ATR, please go to the following web page: https://gis.odot.state.or.us/TransGIS/

Location:	OR99E; MP 21.64; ALBANY-JUNCTION CITY HIGHWAY NO. 58; 2.28 miles south of Halsey-Sweet Home Highway No. 212 (OR228)	Site Name:	Halsey (22-012)
		Installed:	March, 1954

HISTORICAL TRAFFIC DATA

		Percent of ADT				
Year	ADT	Max Day	Max Hour	10TH Hour	20TH Hour	30TH Hour
2006	3433	140	18.8	12.1	11.4	11.0
2007	3499	139	21.9	11.3	11.0	10.9
2008	2549	156	15.1	13.8	13.6	13.3
2009	2361	***	***	***	***	***
2010	2985	137	19.1	11.9	11.4	11.1
2011	3101	145	13.9	12.0	11.5	11.2
2012	3110	146	12.6	11.7	11.3	11.1
2013	3247	145	15.3	11.7	11.4	11.2
2014	3431	146	13.8	11.8	11.4	11.2
2015	3599	145	16.9	11.7	11.2	10.9

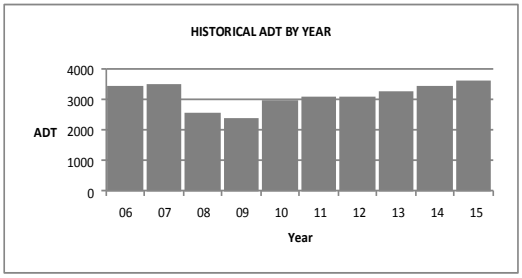

2015 TRAFFIC DATA

	Average Weekday Traffic	Percent of ADT	Average Daily Traffic	Percent of ADT
January	3336	93	3069	85
February	3610	100	3320	92
March	3745	104	3490	97
April	3781	105	3577	99
May	3802	106	3625	101
June	4065	113	3864	107
July	4332	120	4138	115
August	4163	116	4003	111
September	3912	109	3793	105
October	3910	109	3668	102
November	3712	103	3412	95
December	3561	99	3224	90

For Vehicle Classification data near this ATR, please go to the following web page: https://gis.odot.state.or.us/TransGIS/

Location:	US20; MP 19.05; SANTIAM HIGHWAY NO. 16; 0.38 mile southeast of Sodaville-Waterloo Drive, southeast of Lebanon	Site Name:	Waterloo (22-013)
		Installed:	October, 1956

HISTORICAL TRAFFIC DATA

		Percent of ADT				
Year	ADT	Max Day	Max Hour	10TH Hour	20TH Hour	30TH Hour
2006	12061	***	***	***	***	***
2007	12064	150	11.7	10.9	10.5	10.4
2008	11443	154	12.1	10.6	10.4	10.3
2009	11627	161	12.4	11.0	10.6	10.4
2010	11629	154	12.0	11.0	10.7	10.4
2011	11241	154	11.9	11.3	10.8	10.6
2012	11083	165	13.5	11.5	10.9	10.7
2013	11195	161	13.3	11.7	10.8	10.5
2014	11343	141	14.9	10.9	10.6	10.4
2015	12123	156	13.4	10.7	10.3	10.1

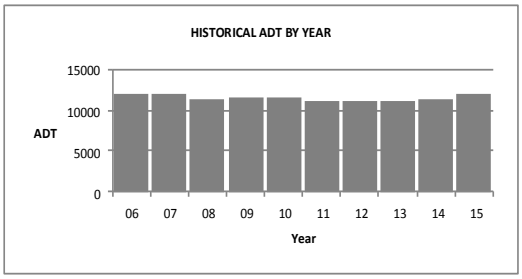

2015 TRAFFIC DATA

	Average Weekday Traffic	Percent of ADT	Average Daily Traffic	Percent of ADT
January	11063	91	10455	86
February	11930	98	11290	93
March	12200	101	11700	97
April	12425	102	11944	99
May	12671	105	12442	103
June	13558	112	13552	112
July	13827	114	13650	113
August	13421	111	13323	110
September	12796	106	12605	104
October	12753	105	12189	101
November	12024	99	11274	93
December	11896	98	11055	91

For Vehicle Classification data near this ATR, please go to the following web page: https://gis.odot.state.or.us/TransGIS/

Location:	I-5; MP 214.56; PACIFIC HIGHWAY NO. 1; 2.01 miles south of Halsey-Sweet Home Highway No. 212 Interchange (OR228).	Site Name:	Lake Creek (22-016)
		Installed:	January, 1994

HISTORICAL TRAFFIC DATA

		Percent of ADT				
Year	ADT	Max Day	Max Hour	10TH Hour	20TH Hour	30TH Hour
2006	38200	152	12.7	11.3	10.7	10.5
2007	38218	155	12.4	11.3	10.7	10.4
2008	36157	161	13.4	12.3	11.1	10.7
2009	37401	153	12.8	11.5	11.1	10.7
2010	37883	141	12.3	11.4	10.9	10.7
2011	36875	145	12.3	11.7	11.2	10.8
2012	36188	150	12.3	11.4	11.0	10.8
2013	36864	151	12.4	11.5	11.1	10.9
2014	37627	151	12.6	11.3	11.0	10.7
2015	40088	145	12.4	10.9	10.6	10.5

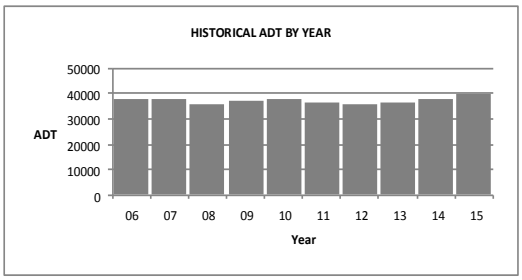

2015 TRAFFIC DATA

	Average Weekday Traffic	Percent of ADT	Average Daily Traffic	Percent of ADT
January	31470	79	32781	82
February	33631	84	34761	87
March	36490	91	38305	96
April	36365	91	38494	96
May	38438	96	40177	100
June	42848	107	44759	112
July	45193	113	46195	115
August	43983	110	45865	114
September	40484	101	43223	108
October	36993	92	38987	97
November	38288	96	40628	101
December	37152	93	36882	92

For Vehicle Classification data near this ATR, please go to the following web page: https://gis.odot.state.or.us/TransGIS/

Location:	OR34; MP 3.92; CORVALLIS-LEBANON HIGHWAY NO. 210; 0.89 mile east of Riverside Drive	Site Name:	Riverside Drive (22-020)
		Installed:	February, 2004

HISTORICAL TRAFFIC DATA

		Percent of ADT				
Year	ADT	Max Day	Max Hour	10TH Hour	20TH Hour	30TH Hour
2006	27813	135	12.5	11.0	10.8	10.6
2007	27927	139	13.1	11.2	10.9	10.8
2008	26343	145	13.8	11.6	11.3	11.1
2009	26861	134	12.3	11.2	11.0	10.8
2010	27576	135	12.4	11.2	11.0	10.8
2011	27233	132	11.9	11.2	11.0	10.9
2012	26683	138	12.2	11.1	11.0	10.8
2013	27114	157	13.1	11.3	11.1	11.0
2014	28091	141	14.1	11.3	11.0	10.9
2015	29599	140	12.1	11.0	10.7	10.5

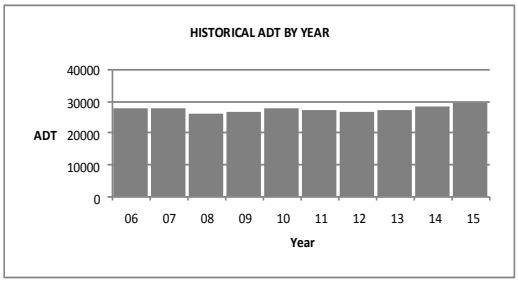

2015 TRAFFIC DATA

	Average Weekday Traffic	Percent of ADT	Average Daily Traffic	Percent of ADT
January	30052	102	28066	95
February	31584	107	29533	100
March	31536	107	29456	100
April	31801	107	29792	101
May	32184	109	30698	104
June	32559	110	30791	104
July	32233	109	29639	100
August	31601	107	29486	100
September	31428	106	30606	103
October	33192	112	31181	105
November	31912	108	30009	101
December	28795	97	25933	88

For Vehicle Classification data near this ATR, please go to the following web page: https://gis.odot.state.or.us/TransGIS/

Location:	US20/OR99E MP 2.14; ALBANY-JUNCTION CITY HIGHWAY NO. 58; .28 mile northeast of Albany-Corvallis Highway No. 31 (US20)	Site Name:	Central Albany (22-022)
		Installed:	June, 2005

HISTORICAL TRAFFIC DATA

		Percent of ADT				
Year	ADT	Max Day	Max Hour	10TH Hour	20TH Hour	30TH Hour
2006	***	***	***	***	***	***
2007	39227	123	10.5	10.0	9.8	9.6
2008	37234	126	10.5	10.0	9.9	9.8
2009	36654	131	10.6	10.3	10.0	9.9
2010	35941	124	10.5	10.2	10.1	10.0
2011	35492	126	11.0	10.2	10.0	9.9
2012	35907	***	***	***	***	***
2013	35488	126	11.1	10.2	10.1	10.0
2014	36983	126	10.5	10.1	9.9	9.8
2015	37924	123	10.4	9.9	9.8	9.7

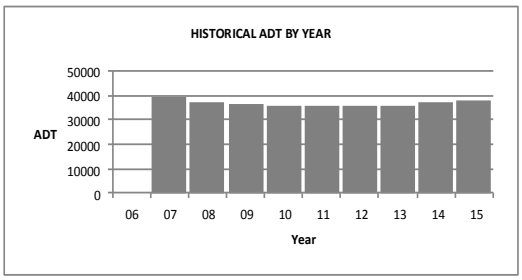

2015 TRAFFIC DATA

	Average Weekday Traffic	Percent of ADT	Average Daily Traffic	Percent of ADT
January	37091	98	34864	92
February	39800	105	37400	99
March	39900	105	37300	98
April	41415	109	38909	103
May	40952	108	38842	102
June	42067	111	39438	104
July	41202	109	37995	100
August	40969	108	38177	101
September	40865	108	38450	101
October	41456	109	38875	103
November	40500	107	37500	99
December	40732	107	37343	98

For Vehicle Classification data near this ATR, please go to the following web page: https://gis.odot.state.or.us/TransGIS/

Location:	US20/US26 MP 257.86; CENTRAL OREGON HIGHWAY NO. 7; 0.26 mile west of Olds Ferry-Ontario Highway No. 455 (OR201)	Site Name:	Cairo Junction (23-006)
		Installed:	October, 1954

HISTORICAL TRAFFIC DATA

		Percent of ADT				
Year	ADT	Max Day	Max Hour	10TH Hour	20TH Hour	30TH Hour
2006	4971	147	11.7	10.3	10.0	9.9
2007	4971	138	12.5	10.5	10.2	10.0
2008	4608	152	11.7	10.6	10.3	10.2
2009	4822	151	15.4	10.5	10.3	10.1
2010	4757	155	11.9	10.8	10.4	10.2
2011	4678	155	11.5	10.8	10.5	10.2
2012	4695	133	11.2	10.4	10.3	10.1
2013	4707	150	11.3	10.6	10.3	10.2
2014	4687	152	11.8	10.5	10.2	10.1
2015	4917	150	12.1	10.4	10.1	10.0

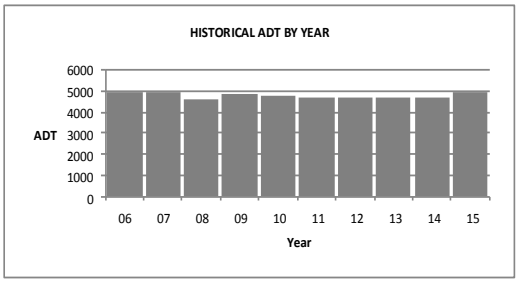

2015 TRAFFIC DATA

	Average Weekday Traffic	Percent of ADT	Average Daily Traffic	Percent of ADT
January	4109	84	3822	78
February	4563	93	4247	86
March	4813	98	4571	93
April	5212	106	4872	99
May	5505	112	5190	106
June	5887	120	5658	115
July	6091	124	5795	118
August	6025	123	5728	117
September	5800	118	5400	110
October	5400	110	5100	104
November	4805	98	4505	92
December	4548	92	4111	84

For Vehicle Classification data near this ATR, please go to the following web page: https://gis.odot.state.or.us/TransGIS/

Location:	US95; MP 91.48; I.O.N. HIGHWAY NO. 456; 6.74 miles north of Blue Mountain Pass Summit	Site Name:	Basque (23-012)
		Installed:	January, 1958

HISTORICAL TRAFFIC DATA

		Percent of ADT				
Year	ADT	Max Day	Max Hour	10TH Hour	20TH Hour	30TH Hour
2006	1332	273	36.9	17.3	14.6	14.0
2007	1266	212	22.3	15.4	14.2	13.5
2008	1133	243	31.9	21.2	16.6	15.6
2009	1153	215	22.8	16.6	14.9	14.0
2010	1188	224	30.7	20.5	15.7	14.6
2011	1173	205	21.6	15.7	14.1	13.6
2012	1239	210	21.1	15.2	14.5	13.9
2013	1270	222	23.9	17.3	14.9	14.1
2014	1286	195	20.5	16.9	15.2	14.5
2015	1388	194	21.9	14.9	14.4	14.0

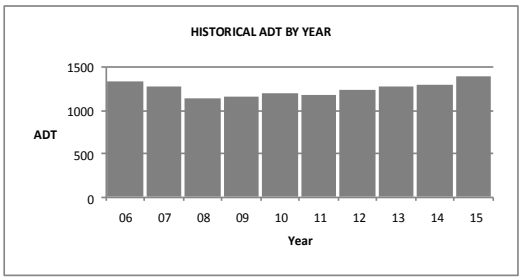

2015 TRAFFIC DATA

	Average Weekday Traffic	Percent of ADT	Average Daily Traffic	Percent of ADT
January	914	66	924	67
February	1021	74	1009	73
March	1262	91	1349	97
April	1310	94	1331	96
May	1454	105	1455	105
June	1640	118	1686	121
July	1800	130	1832	132
August	1557	112	1628	117
September	1534	111	1546	111
October	1437	104	1463	105
November	1259	91	1350	97
December	1109	80	1083	78

For Vehicle Classification data near this ATR, please go to the following web page: https://gis.odot.state.or.us/TransGIS/

Location:	US20; MP 189.38; CENTRAL OREGON HIGHWAY NO. 7; 0.11 mile east of Juntura-Riverside Road	Site Name:	Juntura (23-013)
		Installed:	January, 1958

HISTORICAL TRAFFIC DATA

		Percent of ADT				
Year	ADT	Max Day	Max Hour	10TH Hour	20TH Hour	30TH Hour
2006	1236	204	17.5	15.9	15.1	14.5
2007	1273	189	18.4	16.3	15.4	14.9
2008	1119	195	23.3	18.0	16.4	15.7
2009	1172	191	19.2	17.5	16.1	15.6
2010	1187	192	18.8	17.3	16.2	15.8
2011	1146	201	17.6	16.2	15.6	14.9
2012	1155	176	18.6	16.3	15.7	15.1
2013	1193	207	23.4	18.0	16.3	15.2
2014	1263	200	19.2	16.7	15.6	15.1
2015	1391	209	18.9	16.4	15.9	15.5

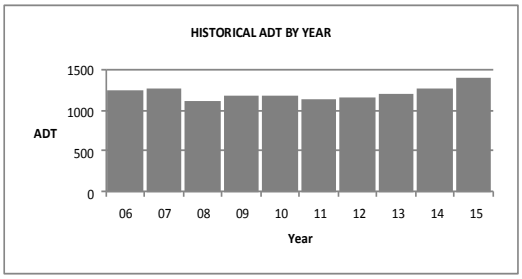

2015 TRAFFIC DATA

	Average Weekday Traffic	Percent of ADT	Average Daily Traffic	Percent of ADT
January	779	56	813	58
February	903	65	918	66
March	1121	81	1224	88
April	1195	86	1216	87
May	1435	103	1468	106
June	1757	126	1875	135
July	1957	141	2029	146
August	1933	139	2018	145
September	1581	114	1657	119
October	1422	102	1476	106
November	1092	78	1159	83
December	850	61	841	60

For Vehicle Classification data near this ATR, please go to the following web page: https://gis.odot.state.or.us/TransGIS/

Location:	I-84; MP 376.98; OLD OREGON TRAIL NO. 6; 1.03 miles northwest of Oregon-Idaho State Line	Site Name:	Snake River (23-014)
		Installed:	July, 1960

HISTORICAL TRAFFIC DATA

		Percent of ADT				
Year	ADT	Max Day	Max Hour	10TH Hour	20TH Hour	30TH Hour
2006	16502	151	11.4	10.0	9.4	9.1
2007	16408	***	***	***	***	***
2008	15338	141	11.2	10.0	9.4	9.2
2009	16065	139	10.8	10.2	9.7	9.4
2010	16469	143	10.2	10.0	9.6	9.4
2011	16386	147	12.7	9.8	9.6	9.4
2012	16511	133	10.2	9.8	9.5	9.3
2013	16608	137	13.2	9.9	9.7	9.4
2014	16700	139	10.7	10.0	9.6	9.5
2015	18402	143	10.3	9.9	9.7	9.5

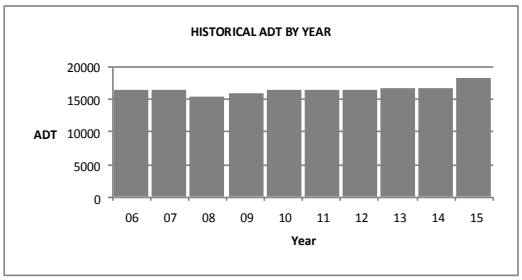

2015 TRAFFIC DATA

	Average Weekday Traffic	Percent of ADT	Average Daily Traffic	Percent of ADT
January	14170	77	13965	76
February	15944	87	15621	85
March	17459	95	17631	96
April	17984	98	17955	98
May	19459	106	19407	105
June	22446	122	22488	122
July	21679	118	21340	116
August	20728	113	20818	113
September	19867	108	19742	107
October	19111	104	18953	103
November	17520	95	17398	95
December	16118	88	15501	84

For Vehicle Classification data near this ATR, please go to the following web page: https://gis.odot.state.or.us/TransGIS/

Location:	I-84; MP 353.47; OLD OREGON TRAIL NO. 6; 1.47 miles south of Baker-Malheur County Line	Site Name:	Huntington (23-016)
		Installed:	October, 1967

HISTORICAL TRAFFIC DATA

		Percent of ADT				
Year	ADT	Max Day	Max Hour	10TH Hour	20TH Hour	30TH Hour
2006	8784	176	13.4	12.1	11.3	10.9
2007	8902	156	14.5	12.1	11.5	11.2
2008	8182	163	16.0	13.4	11.6	11.1
2009	8528	162	13.3	12.0	11.4	11.2
2010	8744	166	13.5	12.1	11.8	11.5
2011	8580	178	14.1	12.5	11.9	11.4
2012	8614	154	15.4	12.4	11.6	11.4
2013	8762	170	15.1	13.3	12.1	11.7
2014	9028	166	15.3	13.5	12.1	11.7
2015	9685	153	15.0	12.3	11.5	11.3

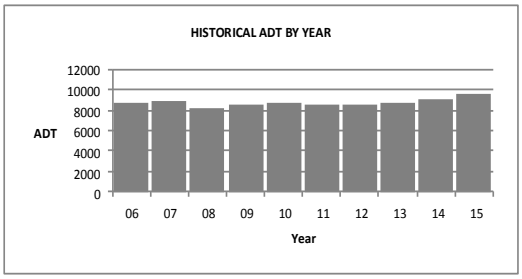

2015 TRAFFIC DATA

	Average Weekday Traffic	Percent of ADT	Average Daily Traffic	Percent of ADT
January	6847	71	6771	70
February	7595	78	7584	78
March	8999	93	9442	97
April	9256	96	9530	98
May	9965	103	10210	105
June	11255	116	11742	121
July	11974	124	12266	127
August	11280	116	11745	121
September	10586	109	10812	112
October	9658	100	9871	102
November	8586	89	8874	92
December	7438	77	7376	76

For Vehicle Classification data near this ATR, please go to the following web page: https://gis.odot.state.or.us/TransGIS/

Location:	OR99E; MP 34.03; PACIFIC HIGHWAY EAST NO. 81; 0.11 miles south of NE Belle Passi Rd	Site Name:	Woodburn (24-001)
		Installed:	January, 1937

HISTORICAL TRAFFIC DATA

		Percent of ADT				
Year	ADT	Max Day	Max Hour	10TH Hour	20TH Hour	30TH Hour
2006	10748	128	13.4	11.2	10.9	10.7
2007	10954	126	13.0	11.8	11.3	11.1
2008	10254	128	11.9	11.4	11.2	11.0
2009	10264	139	15.9	11.0	10.6	10.4
2010	10224	131	13.4	11.6	11.3	11.1
2011	10147	126	14.7	11.9	11.4	11.2
2012	10050	***	***	***	***	***
2013	10573	125	12.5	11.9	11.7	11.5
2014	11292	135	14.3	12.3	11.8	11.5
2015	11775	127	14.5	11.7	11.3	11.0

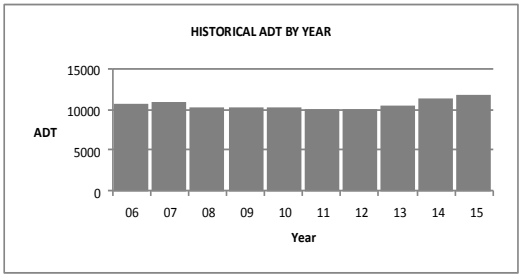

2015 TRAFFIC DATA

	Average Weekday Traffic	Percent of ADT	Average Daily Traffic	Percent of ADT
January	10843	92	10281	87
February	11380	97	10990	93
March	11931	101	11533	98
April	12175	103	11978	102
May	12426	106	12344	105
June	13277	113	12921	110
July	13250	113	12646	107
August	12869	109	12581	107
September	12362	105	12195	104
October	12348	105	12306	105
November	11550	98	10939	93
December	11345	96	10586	90

For Vehicle Classification data near this ATR, please go to the following web page: https://gis.odot.state.or.us/TransGIS/

Location:	OR22; MP 2.82; NORTH SANTIAM HIGHWAY NO. 162; 0.91 mile east of Lancaster Drive Interchange	Site Name:	North Santiam (24-004)
		Installed:	January, 1967

HISTORICAL TRAFFIC DATA

		Percent of ADT				
Year	ADT	Max Day	Max Hour	10TH Hour	20TH Hour	30TH Hour
2006	26062	133	10.8	10.4	10.1	10.0
2007	25999	134	10.9	10.5	10.3	10.2
2008	24427	134	11.2	10.6	10.4	10.3
2009	25014	135	10.8	10.5	10.3	10.2
2010	24911	134	10.8	10.5	10.3	10.2
2011	24313	137	10.9	10.6	10.4	10.2
2012	24107	135	11.2	10.7	10.5	10.3
2013	24180	***	***	***	***	***
2014	24675	136	11.4	10.7	10.4	10.4
2015	26065	136	10.9	10.3	10.1	9.9

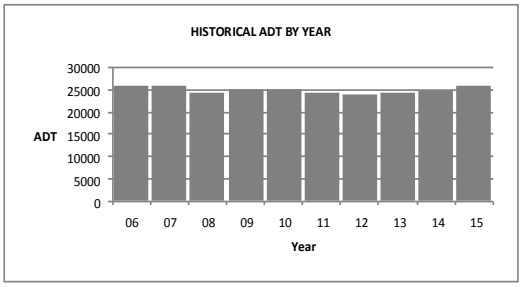

2015 TRAFFIC DATA

	Average Weekday Traffic	Percent of ADT	Average Daily Traffic	Percent of ADT
January	23615	91	22537	86
February	25043	96	24008	92
March	25797	99	25032	96
April	26352	101	25588	98
May	27062	104	26808	103
June	28715	110	28704	110
July	29982	115	29425	113
August	29578	113	29414	113
September	27479	105	27216	104
October	26890	103	25917	99
November	25580	98	24324	93
December	25582	98	23809	91

For Vehicle Classification data near this ATR, please go to the following web page: https://gis.odot.state.or.us/TransGIS/

Location:	OR22; MP 10.02; NORTH SANTIAM HIGHWAY NO. 162; 1.08 miles east of Shaw Highway Interchange	Site Name:	Aumsville (24-005)
		Installed:	January, 2001

HISTORICAL TRAFFIC DATA

		Percent of ADT				
Year	ADT	Max Day	Max Hour	10TH Hour	20TH Hour	30TH Hour
2006	20902	140	11.8	10.9	10.7	10.6
2007	20650	139	11.8	11.1	10.9	10.8
2008	19241	142	12.0	11.2	11.0	10.9
2009	19304	140	12.1	11.2	11.0	10.8
2010	19295	141	11.8	11.4	11.1	11.0
2011	19073	144	11.9	11.5	11.2	11.0
2012	19169	144	12.7	11.8	11.7	11.4
2013	19220	142	12.2	11.3	11.1	11.0
2014	19795	143	12.8	11.5	11.3	11.2
2015	20812	142	11.4	11.1	10.8	10.6

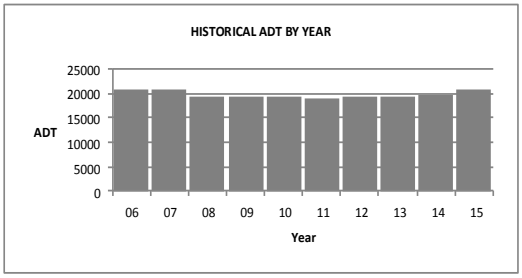

2015 TRAFFIC DATA

	Average Weekday Traffic	Percent of ADT	Average Daily Traffic	Percent of ADT
January	18485	89	17686	85
February	19700	95	18939	91
March	20256	97	19766	95
April	20665	99	20218	97
May	21315	102	21262	102
June	22909	110	23214	112
July	23948	115	23957	115
August	23610	113	23790	114
September	22032	106	22075	106
October	21447	103	20843	100
November	20154	97	19164	92
December	20136	97	18835	90

For Vehicle Classification data near this ATR, please go to the following web page: https://gis.odot.state.or.us/TransGIS/

Location:	OR22; MP 33.69; NORTH SANTIAM HIGHWAY NO. 162; 0.95 mile west of Railroad Avenue SE (Entrance to Minto County Park).	Site Name:	Gates (24-013)
		Installed:	January, 2001

HISTORICAL TRAFFIC DATA

		Percent of ADT				
Year	ADT	Max Day	Max Hour	10TH Hour	20TH Hour	30TH Hour
2006	4959	252	26.9	24.4	23.4	22.7
2007	4872	251	26.6	25.4	24.2	23.5
2008	4474	273	32.0	27.3	26.4	25.5
2009	4690	259	28.2	26.6	25.1	23.9
2010	4741	271	29.7	27.1	25.9	24.5
2011	4687	275	29.8	28.2	26.1	24.7
2012	4701	278	30.1	28.6	26.9	25.3
2013	4808	271	30.2	27.6	25.8	25.0
2014	4930	290	32.5	28.4	27.0	25.3
2015	5261	***	***	***	***	***

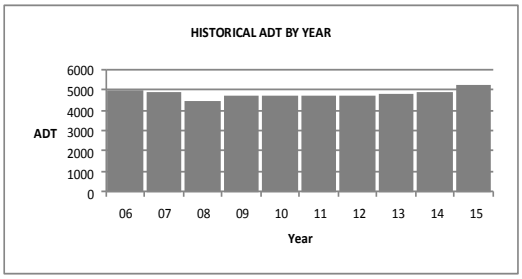

2015 TRAFFIC DATA

	Average Weekday Traffic	Percent of ADT	Average Daily Traffic	Percent of ADT
January	2666	51	3244	62
February	3082	59	3652	69
March	3588	68	4539	86
April	3630	69	4523	86
May	4786	91	5851	111
June	5241	100	6695	127
July	6200	118	8000	152
August	6100	116	7850	149
September	5075	96	6176	117
October	4250	81	5144	98
November	3366	64	3943	75
December	3222	61	3519	67

For Vehicle Classification data near this ATR, please go to the following web page: https://gis.odot.state.or.us/TransGIS/

Location:	OR22; MP 25.90; WILLAMINA-SALEM HIGHWAY NO. 30; 0.38 mile west of Salem Highway No. 72 (OR22), Polk-Marion County Line	Site Name:	Salem Bridges (24-014)
		Installed:	January, 1953

HISTORICAL TRAFFIC DATA

		Percent of ADT				
Year	ADT	Max Day	Max Hour	10TH Hour	20TH Hour	30TH Hour
2006	88808	118	9.9	9.6	9.4	9.4
2007	88374	119	9.9	9.5	9.4	9.4
2008	85405	122	10.1	9.7	9.6	9.5
2009	85929	***	***	***	***	***
2010	85100	121	9.6	9.4	9.3	9.3
2011	83816	120	10.5	9.4	9.3	9.3
2012	84116	121	9.9	9.8	9.7	9.6
2013	84655	121	9.9	9.7	9.6	9.6
2014	86588	120	10.0	9.8	9.6	9.6
2015	91213	120	9.7	9.4	9.4	9.3

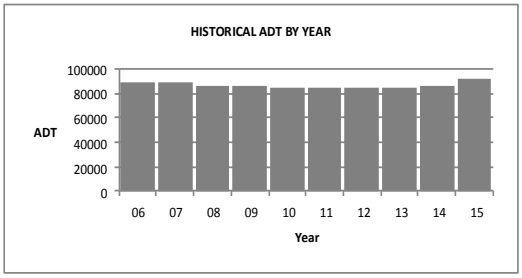

2015 TRAFFIC DATA

	Average Weekday Traffic	Percent of ADT	Average Daily Traffic	Percent of ADT
January	88590	97	83618	92
February	93800	103	89701	98
March	94539	104	89739	98
April	97736	107	93047	102
May	96558	106	93302	102
June	99413	109	95712	105
July	99453	109	93461	102
August	99900	110	95000	104
September	95760	105	91904	101
October	97570	107	92538	101
November	92000	101	88500	97
December	94575	104	88034	97

For Vehicle Classification data near this ATR, please go to the following web page: https://gis.odot.state.or.us/TransGIS/

Location:	OR22; MP 51.30; NORTH SANTIAM HIGHWAY NO. 162; 1.20 miles east of Detroit Avenue	Site Name:	Detroit (24-015)
		Installed:	May, 1997

HISTORICAL TRAFFIC DATA

		Percent of ADT				
Year	ADT	Max Day	Max Hour	10TH Hour	20TH Hour	30TH Hour
2006	4283	240	26.7	24.1	22.8	21.8
2007	4194	242	27.5	25.0	24.2	23.4
2008	3780	263	31.2	27.2	25.7	24.8
2009	3996	***	***	***	***	***
2010	4049	256	29.1	27.3	26.3	24.7
2011	3990	264	29.9	27.6	25.8	24.7
2012	3939	268	30.8	29.1	27.3	25.9
2013	4123	263	29.1	27.2	26.2	25.1
2014	4258	268	30.1	27.7	26.4	25.3
2015	4615	261	32.0	25.4	24.4	23.1

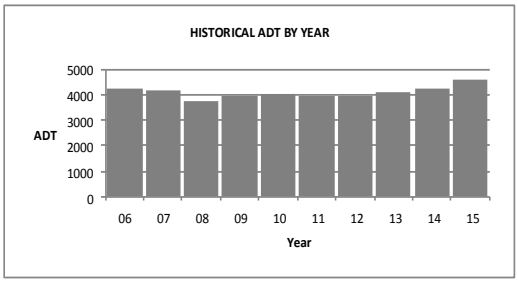

2015 TRAFFIC DATA

	Average Weekday Traffic	Percent of ADT	Average Daily Traffic	Percent of ADT
January	2266	49	2825	61
February	2579	56	3157	68
March	3084	67	3973	86
April	3126	68	3947	86
May	4184	91	5130	111
June	4656	101	5895	128
July	5547	120	6757	146
August	5425	118	6926	150
September	4553	99	5586	121
October	3763	82	4634	100
November	2905	63	3481	75
December	2783	60	3063	66

For Vehicle Classification data near this ATR, please go to the following web page: https://gis.odot.state.or.us/TransGIS/

Location:	OR551; MP 3.70; WILSONVILLE-HUBBARD HIGHWAY NO. 51; 0.22 mile south of Ehlen Road	Site Name:	Hubbard (24-016)
		Installed:	January, 1954

HISTORICAL TRAFFIC DATA

		Percent of ADT				
Year	ADT	Max Day	Max Hour	10TH Hour	20TH Hour	30TH Hour
2006	8167	136	16.5	10.7	10.4	10.3
2007	8210	126	11.6	10.7	10.5	10.4
2008	7821	125	11.8	11.0	10.8	10.8
2009	7724	122	11.4	10.7	10.4	10.3
2010	7731	121	11.2	10.9	10.7	10.5
2011	7744	125	11.6	10.7	10.5	10.4
2012	8008	132	11.6	10.9	10.6	10.4
2013	8344	127	14.1	10.7	10.5	10.4
2014	8851	128	12.1	10.3	10.1	10.0
2015	9100	126	11.2	9.9	9.7	9.6

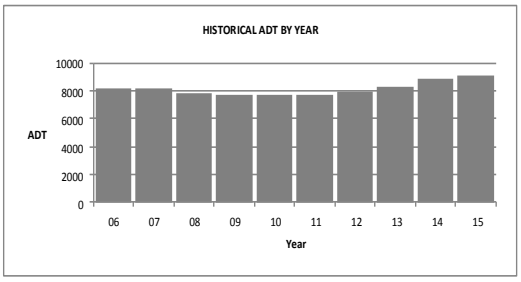

2015 TRAFFIC DATA

	Average Weekday Traffic	Percent of ADT	Average Daily Traffic	Percent of ADT
January	9186	101	8266	91
February	9690	106	8870	97
March	10116	111	9380	103
April	10351	114	9779	107
May	10073	111	9438	104
June	10599	116	9751	107
July	10217	112	9192	101
August	10185	112	9303	102
September	9759	107	9231	101
October	9871	108	9099	100
November	9404	103	8508	93
December	9250	102	8384	92

For Vehicle Classification data near this ATR, please go to the following web page: https://gis.odot.state.or.us/TransGIS/

Location:	OR219; MP 31.88; HILLSBORO-SILVERTON HIGHWAY NO. 140; 1.85 miles south of St. Paul Highway N.E.	Site Name:	St. Paul (24-020)
		Installed:	January, 1958

HISTORICAL TRAFFIC DATA

		Percent of ADT				
Year	ADT	Max Day	Max Hour	10TH Hour	20TH Hour	30TH Hour
2006	2526	263	25.6	18.0	14.8	13.0
2007	2523	276	23.4	16.3	14.5	13.2
2008	2376	293	29.4	17.6	14.1	12.8
2009	2425	279	28.7	18.3	15.4	13.4
2010	2543	282	29.1	18.1	15.9	14.4
2011	2539	260	26.4	19.5	16.4	14.5
2012	2607	315	31.1	20.6	16.2	14.4
2013	2606	260	24.4	16.6	14.8	13.3
2014	2627	259	23.5	17.1	15.0	13.5
2015	2800	230	20.2	15.6	14.1	13.1

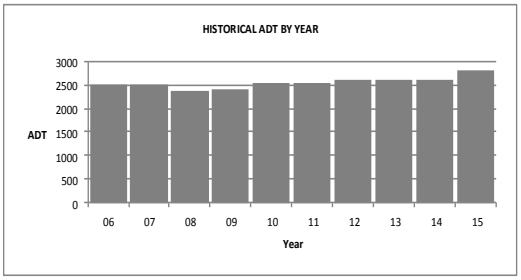

2015 TRAFFIC DATA

	Average Weekday Traffic	Percent of ADT	Average Daily Traffic	Percent of ADT
January	2323	83	2152	77
February	2504	89	2395	86
March	2701	96	2626	94
April	2897	103	2838	101
May	2908	104	2981	106
June	3067	110	3110	111
July	3368	120	3494	125
August	3124	112	3093	110
September	3042	109	3101	111
October	2893	103	2875	103
November	2655	95	2493	89
December	2608	93	2438	87

For Vehicle Classification data near this ATR, please go to the following web page:
https://gis.odot.state.or.us/TransGIS/

Location:	I-5; MP 252.20; PACIFIC HIGHWAY NO. 1; 0.02 mile north of Turner Road Overcrossing	Site Name:	Salem-Kuebler (24-021)
		Installed:	August, 2008

HISTORICAL TRAFFIC DATA

		Percent of ADT				
Year	ADT	Max Day	Max Hour	10TH Hour	20TH Hour	30TH Hour
2006	***	***	***	***	***	***
2007	***	***	***	***	***	***
2008	***	***	***	***	***	***
2009	68542	134	10.8	9.6	9.3	9.2
2010	70265	130	10.1	9.7	9.6	9.4
2011	69484	130	9.9	9.6	9.5	9.4
2012	69134	134	10.2	9.6	9.5	9.4
2013	70819	133	10.1	9.6	9.4	9.4
2014	72422	132	10.0	9.6	9.4	9.3
2015	77191	128	9.7	9.2	9.0	8.9

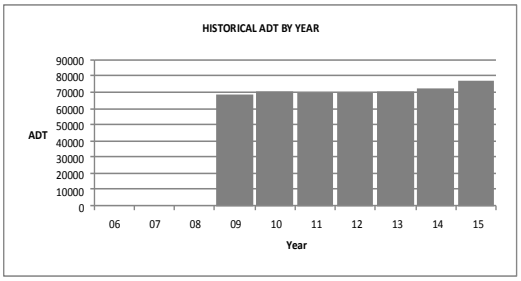

2015 TRAFFIC DATA

	Average Weekday Traffic	Percent of ADT	Average Daily Traffic	Percent of ADT
January	67091	87	66939	87
February	71186	92	71028	92
March	74374	96	74806	97
April	75559	98	76391	99
May	77121	100	78075	101
June	83064	108	83959	109
July	85392	111	84221	109
August	83538	108	83885	109
September	79575	103	81807	106
October	75488	98	76325	99
November	75921	98	76193	99
December	74905	97	72658	94

For Vehicle Classification data near this ATR, please go to the following web page:
https://gis.odot.state.or.us/TransGIS/

Location:	OR99EBUS; MP 0.67; SALEM HIGHWAY NO. 72; 0.87 mile north of Hyacinth Street N.E.	Site Name:	Salem Parkway (24-022)
		Installed:	June, 2009

HISTORICAL TRAFFIC DATA

		Percent of ADT				
Year	ADT	Max Day	Max Hour	10TH Hour	20TH Hour	30TH Hour
2006	***	***	***	***	***	***
2007	***	***	***	***	***	***
2008	***	***	***	***	***	***
2009	***	***	***	***	***	***
2010	20881	125	10.8	10.2	10.1	10.0
2011	20597	123	11.2	10.2	10.0	9.9
2012	20467	133	11.3	10.5	10.0	10.0
2013	21018	121	10.5	9.9	9.8	9.7
2014	21702	121	10.8	9.8	9.7	9.6
2015	23374	121	10.9	9.6	9.4	9.4

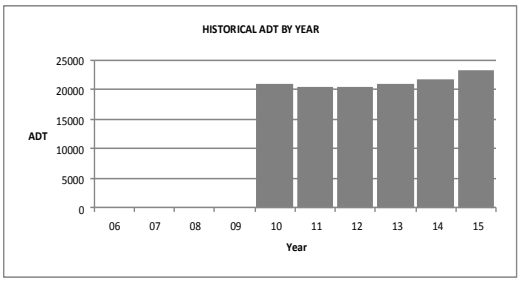

2015 TRAFFIC DATA

	Average Weekday Traffic	Percent of ADT	Average Daily Traffic	Percent of ADT
January	21692	93	20573	88
February	23470	100	22490	96
March	24041	103	22974	98
April	24507	105	23616	101
May	24379	104	23749	102
June	25457	109	24716	106
July	25889	111	24552	105
August	25933	111	24806	106
September	24698	106	23985	103
October	24740	106	23715	101
November	24001	103	22803	98
December	23987	103	22513	96

For Vehicle Classification data near this ATR, please go to the following web page:
https://gis.odot.state.or.us/TransGIS/

Location:	OR74; MP 37.83; HEPPNER HIGHWAY NO. 52; 1.38 miles southeast of Lexington-Echo Highway No. 320 (OR207)	Site Name:	Lexington (25-007)
		Installed:	August, 1957

HISTORICAL TRAFFIC DATA

		Percent of ADT				
Year	ADT	Max Day	Max Hour	10TH Hour	20TH Hour	30TH Hour
2006	1382	177	17.9	13.8	12.2	11.6
2007	1397	194	21.4	13.7	12.0	11.7
2008	1340	165	19.0	12.8	12.2	11.9
2009	1390	***	***	***	***	***
2010	1379	174	16.9	13.2	12.4	12.0
2011	1392	158	15.2	12.9	12.1	11.7
2012	1327	160	16.5	12.9	12.1	11.8
2013	1326	172	18.4	13.6	12.1	11.9
2014	1322	180	15.8	13.4	12.6	12.0
2015	1397	154	14.0	12.4	12.0	11.7

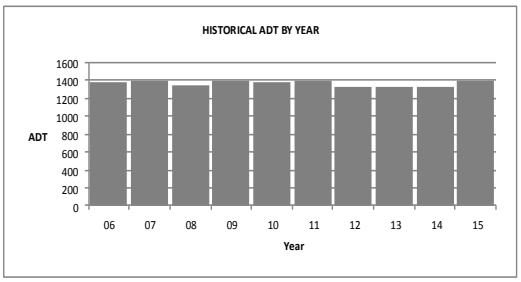

2015 TRAFFIC DATA

	Average Weekday Traffic	Percent of ADT	Average Daily Traffic	Percent of ADT
January	1306	93	1171	84
February	1406	101	1275	91
March	1461	105	1355	97
April	1586	114	1438	103
May	1597	114	1480	106
June	1552	111	1432	103
July	1549	111	1419	102
August	1638	117	1508	108
September	1653	118	1540	110
October	1660	119	1558	112
November	1464	105	1363	98
December	1375	98	1225	88

For Vehicle Classification data near this ATR, please go to the following web page:
https://gis.odot.state.or.us/TransGIS/

Location:	I-84/US30 MP 168.55; OLD OREGON TRAIL NO. 6; 0.60 mile southeast of Columbia River Highway No. 2 Interchange (US730)	Site Name:	Boardman Jct (25-008)
		Installed:	June, 2007

HISTORICAL TRAFFIC DATA

		Percent of ADT				
Year	ADT	Max Day	Max Hour	10TH Hour	20TH Hour	30TH Hour
2006	***	***	***	***	***	***
2007	***	***	***	***	***	***
2008	12789	176	42.2	13.9	12.6	12.1
2009	13087	166	30.5	13.7	13.3	12.4
2010	13191	163	17.3	13.4	13.0	12.6
2011	13206	171	16.9	12.9	12.4	11.9
2012	13424	163	16.7	12.9	12.2	12.1
2013	13927	161	17.1	14.0	12.8	12.3
2014	14746	159	16.6	13.4	12.3	11.9
2015	15749	155	16.8	12.7	12.2	11.9

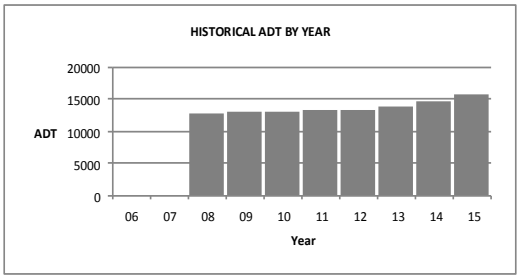

2015 TRAFFIC DATA

	Average Weekday Traffic	Percent of ADT	Average Daily Traffic	Percent of ADT
January	11572	73	11389	72
February	12845	82	12673	80
March	14456	92	14840	94
April	14924	95	15260	97
May	15895	101	15935	101
June	17532	111	18075	115
July	19038	121	19281	122
August	18813	119	19428	123
September	17633	112	18030	114
October	15835	101	16117	102
November	14657	93	14952	95
December	13390	85	13006	83

For Vehicle Classification data near this ATR, please go to the following web page: https://gis.odot.state.or.us/TransGIS/

Location:	I-84; MP 17.71; COLUMBIA RIVER HIGHWAY NO. 2; SIX LANES CONFIG. AS OF 2/20/15, SPD DATA	Site Name:	Troutdale (26-001)
		Installed:	January, 1951

HISTORICAL TRAFFIC DATA

		Percent of ADT				
Year	ADT	Max Day	Max Hour	10TH Hour	20TH Hour	30TH Hour
2006	28960	166	15.4	14.3	13.8	13.4
2007	29137	169	16.2	14.0	13.4	13.0
2008	27786	164	14.9	14.1	13.7	13.4
2009	29463	176	16.8	15.1	14.4	14.0
2010	29637	***	***	***	***	***
2011	28054	180	15.8	14.9	14.0	13.5
2012	28469	188	16.6	15.2	14.1	13.7
2013	29033	***	***	***	***	***
2014	28961	***	***	***	***	***
2015	33699	175	15.6	14.5	14.2	13.8

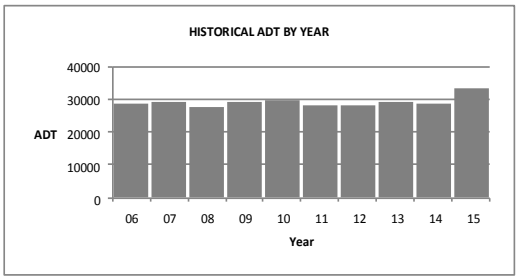

2015 TRAFFIC DATA

	Average Weekday Traffic	Percent of ADT	Average Daily Traffic	Percent of ADT
January	20900	62	22800	68
February	23500	70	26000	77
March	26638	79	30837	92
April	28852	86	32772	97
May	31521	94	35878	106
June	35882	106	41391	123
July	38768	115	43484	129
August	38230	113	42588	126
September	33813	100	38579	114
October	30035	89	33657	100
November	27004	80	29775	88
December	25357	75	26628	79

For Vehicle Classification data near this ATR, please go to the following web page: https://gis.odot.state.or.us/TransGIS/

Location:	US26; MP 73.75; SUNSET HIGHWAY NO. 47; 0.20 mile west of Stadium Freeway No. 61 (I-405), at the Vista Ridge Tunnel	Site Name:	Vista Ridge Tunnel (26-002)
		Installed:	February, 1969

HISTORICAL TRAFFIC DATA

		Percent of ADT				
Year	ADT	Max Day	Max Hour	10TH Hour	20TH Hour	30TH Hour
2006	141633	***	***	***	***	***
2007	141408	***	***	***	***	***
2008	137150	***	***	***	***	***
2009	139800	***	***	***	***	***
2010	138369	***	***	***	***	***
2011	138937	115	7.9	7.8	7.8	7.7
2012	139387	115	8.1	7.9	7.9	7.8
2013	140605	114	8.0	7.8	7.8	7.8
2014	140639	115	8.0	7.9	7.8	7.8
2015	142420	112	7.9	7.7	7.7	7.6

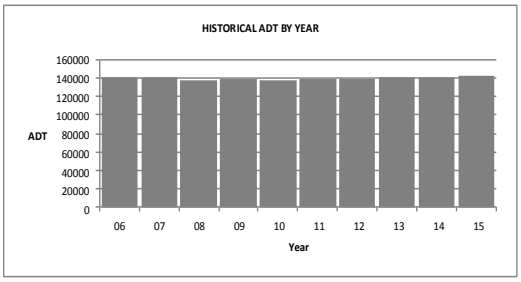

2015 TRAFFIC DATA

	Average Weekday Traffic	Percent of ADT	Average Daily Traffic	Percent of ADT
January	144188	101	136025	96
February	149044	105	142556	100
March	150175	105	143927	101
April	152065	107	145697	102
May	150095	105	144843	102
June	150634	106	146101	103
July	152230	107	144352	101
August	152765	107	146926	103
September	149127	105	144097	101
October	150450	106	143114	100
November	143462	101	136546	96
December	141536	99	134862	95

For Vehicle Classification data near this ATR, please go to the following web page:
https://gis.odot.state.or.us/TransGIS/

Location:	US26; MP 14.36; MT. HOOD HIGHWAY NO. 26; 0.18 mile southeast of SE Powell Valley Road	Site Name:	Gresham (26-003)
		Installed:	March, 1951

HISTORICAL TRAFFIC DATA

		Percent of ADT				
Year	ADT	Max Day	Max Hour	10TH Hour	20TH Hour	30TH Hour
2006	33471	123	9.8	9.4	9.2	9.1
2007	33225	127	9.8	9.5	9.3	9.2
2008	31777	130	10.2	9.8	9.6	9.5
2009	32252	121	10.4	9.2	9.0	8.9
2010	32273	126	9.9	9.5	9.3	9.2
2011	30530	126	10.1	9.4	9.3	9.2
2012	29978	129	10.1	9.6	9.4	9.3
2013	30315	133	10.9	9.4	9.3	9.1
2014	30648	128	10.0	9.4	9.2	9.2
2015	32143	129	9.9	9.3	9.1	9.1

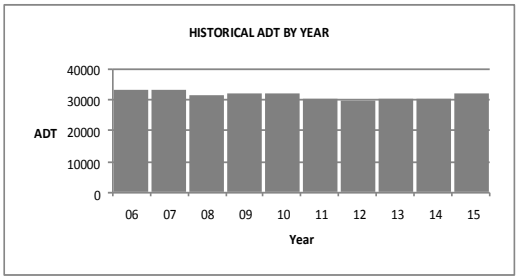

2015 TRAFFIC DATA

	Average Weekday Traffic	Percent of ADT	Average Daily Traffic	Percent of ADT
January	30240	94	29956	93
February	31061	97	30755	96
March	31619	98	31028	97
April	32031	100	31612	98
May	32306	101	32144	100
June	33471	104	33434	104
July	34190	106	33653	105
August	33641	105	33420	104
September	32777	102	32634	102
October	32373	101	31741	99
November	31240	97	30474	95
December	36145	112	34872	108

For Vehicle Classification data near this ATR, please go to the following web page:
https://gis.odot.state.or.us/TransGIS/

Location:	I-5; MP 307.97; PACIFIC HIGHWAY NO. 1; 0.41 mile south of Oregon-Washington State Line	Site Name:	Interstate Bridge (26-004)
		Installed:	January, 1953

HISTORICAL TRAFFIC DATA

		Percent of ADT				
Year	ADT	Max Day	Max Hour	10TH Hour	20TH Hour	30TH Hour
2006	127331	119	7.9	7.6	7.5	7.5
2007	126597	119	7.8	7.6	7.6	7.5
2008	121407	121	8.1	7.9	7.8	7.7
2009	121133	121	8.0	7.8	7.8	7.8
2010	123189	118	7.8	7.7	7.6	7.5
2011	123893	118	8.0	7.6	7.5	7.4
2012	124340	117	7.8	7.6	7.5	7.5
2013	126995	117	7.8	7.5	7.4	7.4
2014	128393	117	7.8	7.5	7.4	7.3
2015	132252	116	7.5	7.3	7.3	7.2

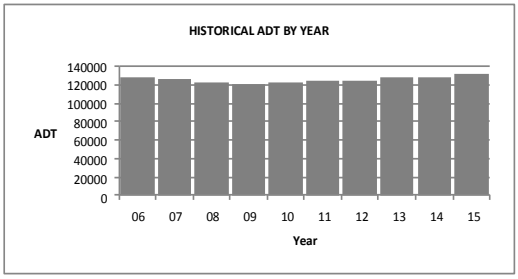

2015 TRAFFIC DATA

	Average Weekday Traffic	Percent of ADT	Average Daily Traffic	Percent of ADT
January	127849	97	123396	93
February	134185	101	130064	98
March	135229	102	132248	100
April	138301	105	134387	102
May	136306	103	134260	102
June	138779	105	136608	103
July	142049	107	137089	104
August	141392	107	138494	105
September	136637	103	134780	102
October	134833	102	131741	100
November	131348	99	127249	96
December	131442	99	126704	96

For Vehicle Classification data near this ATR, please go to the following web page:
https://gis.odot.state.or.us/TransGIS/

Location:	I-405; MP 0.60; STADIUM FREEWAY HIGHWAY NO. 61; 0.64 mile northwest of Pacific Highway No. 1 (I-5)	Site Name:	Stadium Freeway (26-005)
		Installed:	December, 1965

HISTORICAL TRAFFIC DATA

		Percent of ADT				
Year	ADT	Max Day	Max Hour	10TH Hour	20TH Hour	30TH Hour
2006	99309	117	8.1	7.9	7.9	7.9
2007	98229	118	8.1	8.0	7.9	7.9
2008	94266	120	8.3	8.1	8.1	8.0
2009	94769	***	***	***	***	***
2010	95608	***	***	***	***	***
2011	94175	***	***	***	***	***
2012	91550	***	***	***	***	***
2013	93158	***	***	***	***	***
2014	92063	114	8.0	7.9	7.8	7.7
2015	93810	114	7.9	7.8	7.7	7.7

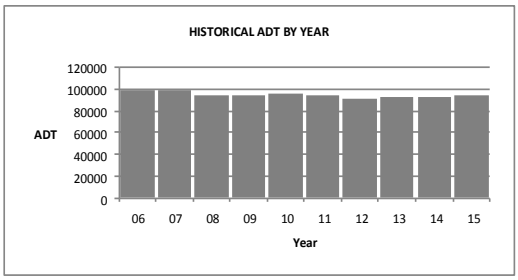

2015 TRAFFIC DATA

	Average Weekday Traffic	Percent of ADT	Average Daily Traffic	Percent of ADT
January	95039	101	89728	96
February	99585	106	94886	101
March	98848	105	94730	101
April	101444	108	97084	103
May	100398	107	96494	103
June	100429	107	96459	103
July	99701	106	94040	100
August	99630	106	94924	101
September	97950	104	93710	100
October	100485	107	95439	102
November	95047	101	90368	96
December	92632	99	87863	94

For Vehicle Classification data near this ATR, please go to the following web page:
https://gis.odot.state.or.us/TransGIS/

Location:	MP 13.94; HISTORIC COLUMBIA RIVER HIGHWAY NO. 100; 0.10 mile west of Bridal Veil Falls State Park	Site Name:	Bridal Veil (26-012)
		Installed:	August, 1957

HISTORICAL TRAFFIC DATA

		Percent of ADT				
Year	ADT	Max Day	Max Hour	10TH Hour	20TH Hour	30TH Hour
2006	691	355	77.9	43.4	40.1	38.4
2007	691	317	47.6	38.7	36.1	34.5
2008	695	320	46.3	38.3	34.8	33.5
2009	787	300	38.0	33.0	31.0	29.4
2010	782	303	44.4	39.4	37.5	35.3
2011	764	365	47.1	40.1	37.5	36.0
2012	697	382	54.3	43.2	39.2	37.2
2013	760	316	65.3	40.0	36.6	35.3
2014	875	349	63.3	35.2	33.7	32.8
2015	1038	293	44.3	30.8	29.6	28.6

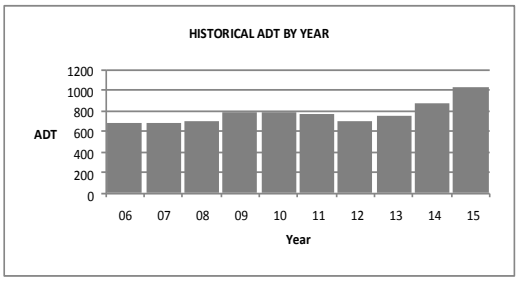

2015 TRAFFIC DATA

	Average Weekday Traffic	Percent of ADT	Average Daily Traffic	Percent of ADT
January	442	43	595	57
February	425	41	698	67
March	639	62	904	87
April	671	65	954	92
May	902	87	1228	118
June	1180	114	1451	140
July	1482	143	1735	167
August	1377	133	1568	151
September	971	94	1295	125
October	720	69	927	89
November	511	49	707	68
December	338	33	394	38

For Vehicle Classification data near this ATR, please go to the following web page:
https://gis.odot.state.or.us/TransGIS/

Location:	I-84; MP 3.35; COLUMBIA RIVER HIGHWAY NO. 2; At the N.E. 53rd Avenue Undercrossing.	Site Name:	Hoyt (26-014)
		Installed:	July, 1995

HISTORICAL TRAFFIC DATA

		Percent of ADT				
Year	ADT	Max Day	Max Hour	10TH Hour	20TH Hour	30TH Hour
2006	163241	115	7.3	7.2	7.2	7.1
2007	164509	116	7.3	7.2	7.1	7.1
2008	160306	117	7.5	7.4	7.3	7.3
2009	161495	116	7.6	7.4	7.4	7.3
2010	161572	115	7.5	7.3	7.3	7.3
2011	158377	***	***	***	***	***
2012	154572	118	7.4	7.3	7.2	7.2
2013	156456	115	7.3	7.2	7.1	7.1
2014	161772	113	7.1	7.0	7.0	7.0
2015	165735	111	6.9	6.9	6.8	6.8

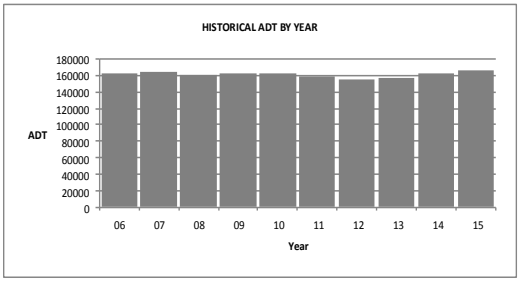

2015 TRAFFIC DATA

	Average Weekday Traffic	Percent of ADT	Average Daily Traffic	Percent of ADT
January	164031	99	158159	95
February	169682	102	164549	99
March	172162	104	167172	101
April	173919	105	169347	102
May	173804	105	169700	102
June	174924	106	170887	103
July	173381	105	168154	101
August	175218	106	170893	103
September	171213	103	167140	101
October	172133	104	167246	101
November	163242	98	158650	96
December	163490	99	156921	95

For Vehicle Classification data near this ATR, please go to the following web page:
https://gis.odot.state.or.us/TransGIS/

Location:	I-84; MP 0.49; COLUMBIA RIVER HIGHWAY NO. 2; 0.49 mile east of Pacific Highway No. 1 Interchange (I-5)	Site Name:	West Banfield (26-015)
		Installed:	August, 2013

HISTORICAL TRAFFIC DATA

		Percent of ADT				
Year	ADT	Max Day	Max Hour	10TH Hour	20TH Hour	30TH Hour
2006	143316	114	7.2	7.1	7.1	7.0
2007	143242	115	7.2	7.1	7.1	7.0
2008	140758	116	7.6	7.4	7.3	7.2
2009	142071	118	11.0	7.8	7.4	7.3
2010	146571	***	***	***	***	***
2011	143160	115	7.5	7.4	7.3	7.3
2012	141433	114	7.5	7.3	7.3	7.2
2013	143065	110	7.3	7.1	7.1	7.0
2014	144885	112	7.4	7.2	7.1	7.1
2015	147118	***	***	***	***	***

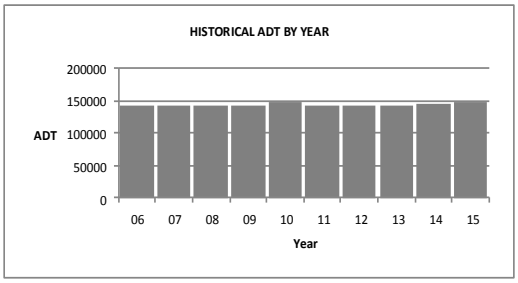

2015 TRAFFIC DATA

	Average Weekday Traffic	Percent of ADT	Average Daily Traffic	Percent of ADT
January	145500	99	141500	96
February	149000	101	145500	99
March	154000	105	148000	101
April	156500	106	150000	102
May	157000	107	151000	103
June	157500	107	152000	103
July	155000	105	149500	102
August	155190	105	151067	103
September	152541	104	148248	101
October	152997	104	148022	101
November	145677	99	141343	96
December	144127	98	139230	95

For Vehicle Classification data near this ATR, please go to the following web page:
https://gis.odot.state.or.us/TransGIS/

Location:	I-5; MP 298.24; PACIFIC HIGHWAY NO. 1; 1.07 miles north of S.W. Terwilliger Boulevard, in Portland	Site Name:	Iowa Street (26-016)
		Installed:	December, 1961

HISTORICAL TRAFFIC DATA

		Percent of ADT				
Year	ADT	Max Day	Max Hour	10TH Hour	20TH Hour	30TH Hour
2006	144118	120	8.6	8.5	8.4	8.3
2007	145047	119	9.2	8.3	8.3	8.2
2008	139792	121	10.0	8.5	8.5	8.4
2009	140861	116	8.3	8.1	8.0	8.0
2010	141415	***	***	***	***	***
2011	139332	***	***	***	***	***
2012	137111	116	8.2	8.0	8.0	7.9
2013	137147	116	8.2	8.0	7.9	7.9
2014	137062	116	8.3	8.1	8.0	7.9
2015	142034	114	8.1	7.9	7.8	7.8

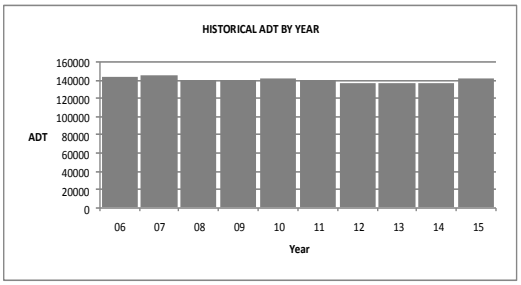

2015 TRAFFIC DATA

	Average Weekday Traffic	Percent of ADT	Average Daily Traffic	Percent of ADT
January	142907	101	134803	95
February	149850	106	143095	101
March	150744	106	144015	101
April	153743	108	146726	103
May	151435	107	145028	102
June	152796	108	145719	103
July	152130	107	143117	101
August	151704	107	144089	101
September	147997	104	142116	100
October	150490	106	143253	101
November	144684	102	137528	97
December	142594	100	134918	95

For Vehicle Classification data near this ATR, please go to the following web page:
https://gis.odot.state.or.us/TransGIS/

Location:	I-205; MP 20.35; EAST PORTLAND FREEWAY NO. 64; 0.22 mile south of S.E. Washington Street Undercrossing	Site Name:	Yamhill (26-018)
		Installed:	July, 1995

HISTORICAL TRAFFIC DATA

		Percent of ADT				
Year	ADT	Max Day	Max Hour	10TH Hour	20TH Hour	30TH Hour
2006	149978	117	8.1	7.8	7.7	7.6
2007	148487	117	7.6	7.5	7.5	7.4
2008	144228	117	7.8	7.7	7.6	7.6
2009	146509	116	7.8	7.7	7.6	7.6
2010	146277	115	7.8	7.7	7.6	7.6
2011	145358	116	7.8	7.6	7.6	7.5
2012	145124	115	7.8	7.6	7.6	7.5
2013	146169	115	7.7	7.6	7.5	7.5
2014	146484	114	7.6	7.4	7.4	7.4
2015	151410	112	7.3	7.2	7.1	7.1

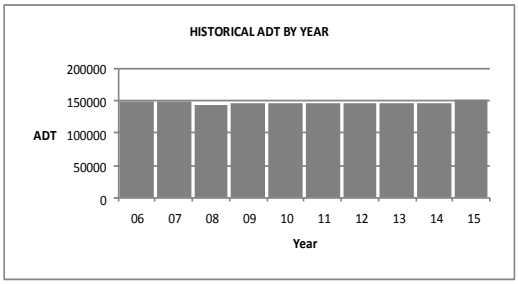

2015 TRAFFIC DATA

	Average Weekday Traffic	Percent of ADT	Average Daily Traffic	Percent of ADT
January	147707	98	141495	93
February	153412	101	148164	98
March	157509	104	151895	100
April	160053	106	154062	102
May	159928	106	155012	102
June	162987	108	158465	105
July	162609	107	155402	103
August	163065	108	155990	103
September	158988	105	154718	102
October	158993	105	153380	101
November	150025	99	145257	96
December	149076	98	143076	94

For Vehicle Classification data near this ATR, please go to the following web page: https://gis.odot.state.or.us/TransGIS/

Location:	I-5; MP 304.66; PACIFIC HIGHWAY NO. 1; 0.03 mile south of N. Ainsworth Street undercrossing	Site Name:	Minnesota Freeway (26-019)
		Installed:	December, 1964

HISTORICAL TRAFFIC DATA

		Percent of ADT				
Year	ADT	Max Day	Max Hour	10TH Hour	20TH Hour	30TH Hour
2006	135342	116	7.8	7.5	7.4	7.4
2007	134163	117	7.6	7.5	7.4	7.4
2008	129977	117	7.9	7.7	7.6	7.5
2009	129987	116	7.7	7.6	7.5	7.5
2010	130677	117	7.9	7.6	7.5	7.5
2011	129887	117	7.8	7.6	7.5	7.5
2012	129661	117	7.8	7.6	7.5	7.5
2013	131640	114	7.7	7.5	7.5	7.4
2014	132040	114	7.7	7.5	7.4	7.4
2015	134027	113	7.5	7.4	7.3	7.3

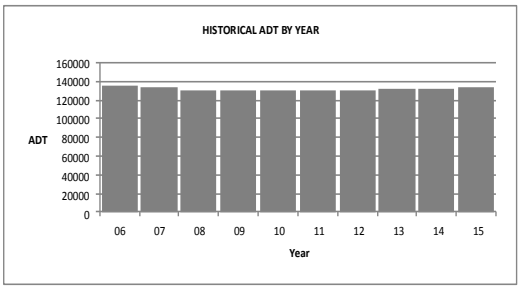

2015 TRAFFIC DATA

	Average Weekday Traffic	Percent of ADT	Average Daily Traffic	Percent of ADT
January	131158	98	127417	95
February	136527	102	134121	100
March	136793	102	135033	101
April	139515	104	137478	103
May	139240	104	137661	103
June	137412	103	137243	102
July	138931	104	136124	102
August	138271	103	137810	103
September	136578	102	136434	102
October	135998	101	134737	101
November	129312	96	127938	95
December	128368	96	126325	94

For Vehicle Classification data near this ATR, please go to the following web page: https://gis.odot.state.or.us/TransGIS/

Location:	I-205; MP 18.25; EAST PORTLAND FREEWAY NO. 64; 0.87 mile south of Mt. Hood Highway No. 26 (US26)	Site Name:	Lents (26-022)
		Installed:	July, 1995

HISTORICAL TRAFFIC DATA

		Percent of ADT				
Year	ADT	Max Day	Max Hour	10TH Hour	20TH Hour	30TH Hour
2006	155201	***	***	***	***	***
2007	155889	***	***	***	***	***
2008	151553	118	8.1	8.0	7.9	7.9
2009	152957	115	7.9	7.7	7.7	7.6
2010	150015	115	8.1	8.0	7.9	7.9
2011	150855	116	8.1	7.9	7.8	7.8
2012	150336	116	8.1	7.9	7.9	7.8
2013	151177	115	8.1	7.8	7.8	7.7
2014	151251	115	7.9	7.7	7.7	7.6
2015	156136	113	7.7	7.5	7.4	7.3

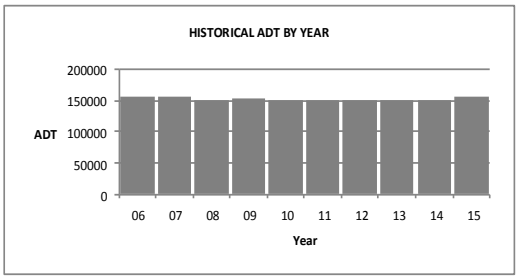

2015 TRAFFIC DATA

	Average Weekday Traffic	Percent of ADT	Average Daily Traffic	Percent of ADT
January	152592	98	145762	93
February	158716	102	152742	98
March	163302	105	156659	100
April	165805	106	158900	102
May	165111	106	159248	102
June	169090	108	163113	104
July	168763	108	159732	102
August	169073	108	161645	104
September	164333	105	159274	102
October	164212	105	157586	101
November	159500	102	152500	98
December	152295	98	146472	94

For Vehicle Classification data near this ATR, please go to the following web page: https://gis.odot.state.or.us/TransGIS/

Location:	I-205; MP 25.50; EAST PORTLAND FREEWAY NO. 64; 1.06 miles south of Oregon-Washington State Line	Site Name:	Glenn Jackson Bridge (26-024)
		Installed:	January, 1983

HISTORICAL TRAFFIC DATA

		Percent of ADT				
Year	ADT	Max Day	Max Hour	10TH Hour	20TH Hour	30TH Hour
2006	138792	121	9.6	8.9	8.8	8.7
2007	139586	122	8.9	8.8	8.7	8.7
2008	134251	122	9.3	9.0	8.9	8.9
2009	136855	121	9.1	8.9	8.8	8.8
2010	138127	***	***	***	***	***
2011	138694	***	***	***	***	***
2012	139748	123	8.9	8.7	8.7	8.6
2013	141973	122	9.1	8.7	8.6	8.5
2014	144732	119	8.6	8.4	8.4	8.4
2015	151713	121	8.3	8.1	8.0	8.0

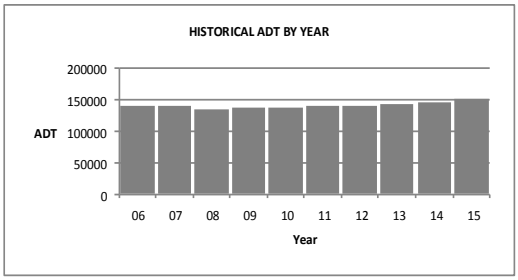

2015 TRAFFIC DATA

	Average Weekday Traffic	Percent of ADT	Average Daily Traffic	Percent of ADT
January	145944	96	138701	91
February	152210	100	146693	97
March	156628	103	150406	99
April	158320	104	152553	101
May	157934	104	153019	101
June	164643	109	159180	105
July	165120	109	155352	102
August	167728	111	160891	106
September	161036	106	155559	103
October	159982	105	152855	101
November	154252	102	147223	97
December	157106	104	148130	98

For Vehicle Classification data near this ATR, please go to the following web page: https://gis.odot.state.or.us/TransGIS/

Location:	I-5; MP 300.37; PACIFIC HIGHWAY NO. 1; 0.34 mile northeast of Stadium Freeway No. 61 Interchange (I-405)	Site Name:	Marquam Bridge (26-026)
		Installed:	October, 1966

HISTORICAL TRAFFIC DATA

		Percent of ADT				
Year	ADT	Max Day	Max Hour	10TH Hour	20TH Hour	30TH Hour
2006	141371	114	8.0	7.9	7.8	7.7
2007	141079	115	8.0	7.9	7.8	7.7
2008	135934	117	8.1	8.0	7.9	7.9
2009	138631	***	***	***	***	***
2010	139642	***	***	***	***	***
2011	138125	***	***	***	***	***
2012	134500	***	***	***	***	***
2013	136853	***	***	***	***	***
2014	137282	112	8.0	7.9	7.8	7.7
2015	139246	111	8.0	7.8	7.8	7.7

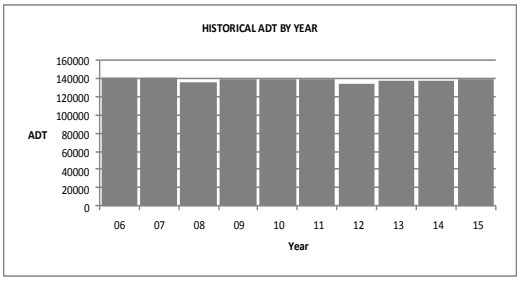

2015 TRAFFIC DATA

	Average Weekday Traffic	Percent of ADT	Average Daily Traffic	Percent of ADT
January	138641	100	133315	96
February	144055	103	138740	100
March	143938	103	140187	101
April	147252	106	143318	103
May	146662	105	143527	103
June	146518	105	143965	103
July	146441	105	142130	102
August	147000	106	143000	103
September	143130	103	138364	99
October	142271	102	136951	98
November	139407	100	134663	97
December	137120	98	132794	95

For Vehicle Classification data near this ATR, please go to the following web page: https://gis.odot.state.or.us/TransGIS/

Location:	I-405; MP 3.05; STADIUM FREEWAY HIGHWAY NO. 61; 1.16 miles southwest of Pacific Highway No. 1 (I-5)	Site Name:	Fremont Bridge (26-027)
		Installed:	January, 1978

HISTORICAL TRAFFIC DATA

		Percent of ADT				
Year	ADT	Max Day	Max Hour	10TH Hour	20TH Hour	30TH Hour
2006	113373	120	8.9	8.7	8.7	8.6
2007	114578	120	8.9	8.8	8.7	8.6
2008	110301	122	9.2	9.0	8.9	8.8
2009	110153	120	8.9	8.6	8.5	8.5
2010	119150	122	8.6	8.4	8.4	8.3
2011	118259	123	8.6	8.5	8.5	8.5
2012	119795	123	9.1	8.5	8.5	8.4
2013	121830	119	8.9	8.5	8.4	8.3
2014	122392	121	9.5	8.3	8.2	8.2
2015	128656	124	8.3	8.0	7.9	7.9

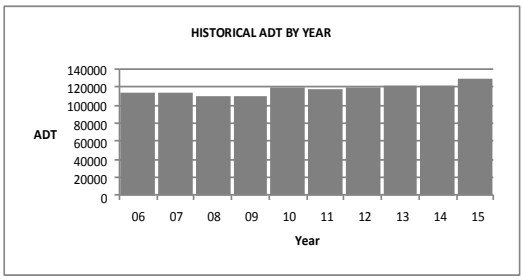

2015 TRAFFIC DATA

	Average Weekday Traffic	Percent of ADT	Average Daily Traffic	Percent of ADT
January	128774	100	118418	92
February	134403	104	125839	98
March	136073	106	126805	99
April	139180	108	129305	101
May	137010	106	128681	100
June	141267	110	132632	103
July	142163	110	131015	102
August	143997	112	133960	104
September	139448	108	132538	103
October	149135	116	139674	109
November	135538	105	125520	98
December	129845	101	119485	93

For Vehicle Classification data near this ATR, please go to the following web page: https://gis.odot.state.or.us/TransGIS/

Location:	I-84; MP 11.45; COLUMBIA RIVER HIGHWAY NO. 2; 1.59 miles west of N.E. 181st Avenue Interchange	Site Name:	Fairview (26-028)
		Installed:	November, 2010

HISTORICAL TRAFFIC DATA

		Percent of ADT				
Year	ADT	Max Day	Max Hour	10TH Hour	20TH Hour	30TH Hour
2006	***	***	***	***	***	***
2007	***	***	***	***	***	***
2008	***	***	***	***	***	***
2009	***	***	***	***	***	***
2010	***	***	***	***	***	***
2011	101367	123	8.6	8.4	8.3	8.3
2012	100864	122	8.7	8.5	8.4	8.3
2013	101446	119	8.5	8.3	8.2	8.1
2014	102527	119	8.8	8.5	8.3	8.2
2015	107116	120	8.6	8.3	8.0	7.9

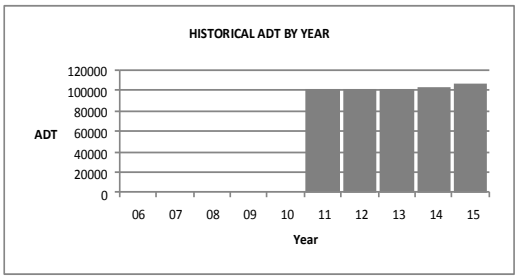

2015 TRAFFIC DATA

	Average Weekday Traffic	Percent of ADT	Average Daily Traffic	Percent of ADT
January	99767	93	96140	90
February	103241	96	101224	94
March	107475	100	105246	98
April	109980	103	107961	101
May	111079	104	110117	103
June	114813	107	115199	108
July	117728	110	115896	108
August	116597	109	115502	108
September	111602	104	111384	104
October	110434	103	107864	101
November	103943	97	100783	94
December	101997	95	98072	92

For Vehicle Classification data near this ATR, please go to the following web page:
https://gis.odot.state.or.us/TransGIS/

Location:	OR18; MP 23.23; SALMON RIVER HIGHWAY NO. 39; 0.19 mile east of Three Rivers Highway No. 32 (OR22)	Site Name:	Valley Junction (27-001)
		Installed:	January, 1950

HISTORICAL TRAFFIC DATA

		Percent of ADT				
Year	ADT	Max Day	Max Hour	10TH Hour	20TH Hour	30TH Hour
2006	19427	159	12.8	12.2	11.7	11.4
2007	19339	***	***	***	***	***
2008	18123	***	***	***	***	***
2009	18566	160	13.3	12.7	12.3	12.1
2010	18256	164	13.6	12.4	12.0	11.5
2011	17650	166	14.8	13.2	12.6	12.3
2012	17159	176	14.6	13.8	13.0	12.5
2013	17175	161	14.5	13.2	12.8	12.5
2014	17336	162	14.5	13.7	13.2	12.7
2015	18075	168	13.9	13.0	12.7	12.5

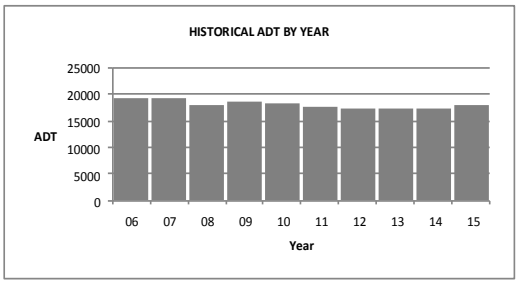

2015 TRAFFIC DATA

	Average Weekday Traffic	Percent of ADT	Average Daily Traffic	Percent of ADT
January	13400	74	15433	85
February	14355	79	17545	97
March	15340	85	18216	101
April	14480	80	17173	95
May	15332	85	18278	101
June	16469	91	19929	110
July	18895	105	21750	120
August	18778	104	21499	119
September	16561	92	19311	107
October	15078	83	17421	96
November	14168	78	15949	88
December	13479	75	14401	80

For Vehicle Classification data near this ATR, please go to the following web page:
https://gis.odot.state.or.us/TransGIS/

Location:	OR221; MP 18.60; SALEM-DAYTON HIGHWAY NO. 150; 0.09 mile north of Brush College Road N.W.	Site Name:	Brush College (27-002)
		Installed:	December, 2005

HISTORICAL TRAFFIC DATA

		Percent of ADT				
Year	ADT	Max Day	Max Hour	10TH Hour	20TH Hour	30TH Hour
2006	12273	120	10.9	10.4	10.3	10.2
2007	12578	129	15.8	11.0	10.6	10.5
2008	11803	120	11.5	10.6	10.5	10.4
2009	12023	***	***	***	***	***
2010	12229	123	11.0	10.6	10.4	10.3
2011	12096	121	11.1	10.7	10.6	10.4
2012	12084	126	11.2	10.7	10.5	10.4
2013	12114	125	11.3	10.5	10.3	10.2
2014	12498	122	10.8	10.6	10.4	10.3
2015	13189	122	10.5	10.3	10.1	10.0

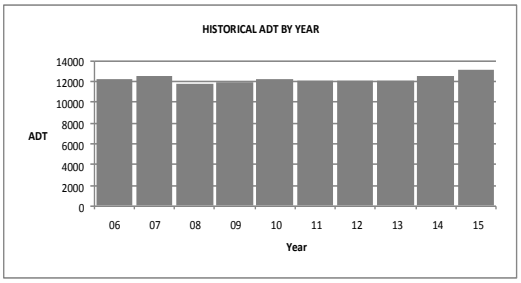

2015 TRAFFIC DATA

	Average Weekday Traffic	Percent of ADT	Average Daily Traffic	Percent of ADT
January	12392	94	11766	89
February	13238	100	12701	96
March	13291	101	12677	96
April	13941	106	13312	101
May	13928	106	13583	103
June	14593	111	14140	107
July	14480	110	13667	104
August	14496	110	13867	105
September	14216	108	13879	105
October	13979	106	13367	101
November	13171	100	12587	95
December	13536	103	12726	96

For Vehicle Classification data near this ATR, please go to the following web page:
https://gis.odot.state.or.us/TransGIS/

Location:	OR99W; MP 70.90; PACIFIC HIGHWAY WEST NO. 91; 1.43 miles north of Polk-Benton County Line	Site Name:	Monmouth (27-005)
		Installed:	January, 2001

HISTORICAL TRAFFIC DATA

		Percent of ADT				
Year	ADT	Max Day	Max Hour	10TH Hour	20TH Hour	30TH Hour
2006	7589	163	18.2	14.4	13.3	12.1
2007	7509	149	15.6	13.5	11.9	11.4
2008	6962	154	18.0	15.2	13.0	12.3
2009	7005	153	17.0	13.8	12.6	11.8
2010	7287	159	17.6	14.4	13.3	12.0
2011	7193	146	17.5	15.1	12.9	12.1
2012	7120	150	16.9	14.1	12.8	12.0
2013	7110	164	15.8	14.7	12.1	11.7
2014	7285	142	18.1	13.5	12.6	12.1
2015	7802	140	14.7	12.3	11.8	11.6

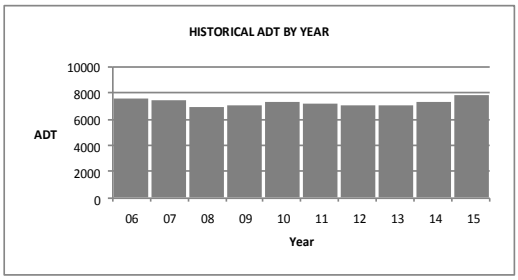

2015 TRAFFIC DATA

	Average Weekday Traffic	Percent of ADT	Average Daily Traffic	Percent of ADT
January	7202	92	6947	89
February	7614	98	7537	97
March	7685	99	7508	96
April	8077	104	7984	102
May	8264	106	8241	106
June	8323	107	8319	107
July	8262	106	8010	103
August	8164	105	7869	101
September	8015	103	8186	105
October	8359	107	8307	106
November	8070	103	7976	102
December	7170	92	6734	86

For Vehicle Classification data near this ATR, please go to the following web page:
https://gis.odot.state.or.us/TransGIS/

Location:	OR22; MP 19.47; WILLAMINIA-SALEM HIGHWAY NO. 30; 0.90 mile west of Independence Highway No. 193 (OR51)	Site Name:	Oak Knoll (27-006)
		Installed:	January, 2001

HISTORICAL TRAFFIC DATA

		Percent of ADT				
Year	ADT	Max Day	Max Hour	10TH Hour	20TH Hour	30TH Hour
2006	28014	127	10.8	10.2	10.0	9.8
2007	27678	126	10.5	10.1	10.0	9.9
2008	25776	131	11.1	10.5	10.2	10.1
2009	26317	127	11.7	10.0	9.9	9.9
2010	26107	125	10.6	10.2	10.0	9.9
2011	25358	124	10.5	10.1	9.9	9.8
2012	24891	124	10.4	10.1	9.9	9.8
2013	25283	126	10.9	10.4	10.1	9.9
2014	26112	135	11.4	10.4	10.1	9.9
2015	27762	122	10.3	10.0	9.8	9.7

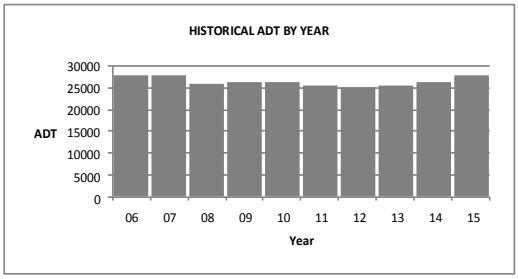

2015 TRAFFIC DATA

	Average Weekday Traffic	Percent of ADT	Average Daily Traffic	Percent of ADT
January	25913	93	25087	90
February	27601	99	27416	99
March	28041	101	27539	99
April	28657	103	28180	102
May	28639	103	28465	103
June	29512	106	29670	107
July	29251	105	28897	104
August	29470	106	29135	105
September	28359	102	28444	102
October	28765	104	28138	101
November	27780	100	26767	96
December	26916	97	25406	92

For Vehicle Classification data near this ATR, please go to the following web page:
https://gis.odot.state.or.us/TransGIS/

Location:	US97; MP 17.36; SHERMAN HIGHWAY NO. 42; 0.83 mile northwest of 1st Street	Site Name:	Wasco (28-001)
		Installed:	April, 1957

HISTORICAL TRAFFIC DATA

		Percent of ADT				
Year	ADT	Max Day	Max Hour	10TH Hour	20TH Hour	30TH Hour
2006	2627	165	15.4	12.9	12.2	12.0
2007	2731	166	14.9	13.1	12.3	12.1
2008	2389	157	14.9	13.4	12.5	12.3
2009	2657	162	16.8	13.4	12.8	12.5
2010	2706	161	14.6	13.2	12.6	12.3
2011	2632	171	16.2	13.5	13.0	12.3
2012	2638	160	15.0	13.3	12.8	12.5
2013	2693	163	14.9	13.3	12.9	12.5
2014	2743	158	14.9	13.3	13.0	12.6
2015	2921	166	15.8	13.7	13.3	12.8

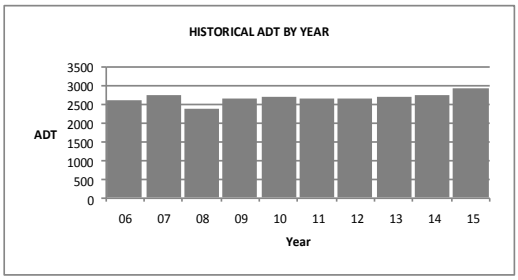

2015 TRAFFIC DATA

	Average Weekday Traffic	Percent of ADT	Average Daily Traffic	Percent of ADT
January	2144	73	2113	72
February	2377	81	2297	79
March	2682	92	2673	92
April	2843	97	2851	98
May	3095	106	3086	106
June	3430	117	3523	121
July	3653	125	3665	125
August	3599	123	3696	127
September	3351	115	3350	115
October	3079	105	3017	103
November	2681	92	2635	90
December	2282	78	2141	73

For Vehicle Classification data near this ATR, please go to the following web page:
https://gis.odot.state.or.us/TransGIS/

Location:	I-84; MP 109.51; COLUMBIA RIVER HIGHWAY NO. 2; 0.44 mile west of Rufus/John Day Dam Interchange	Site Name:	Rufus (28-002)
		Installed:	January, 2008

HISTORICAL TRAFFIC DATA

		Percent of ADT				
Year	ADT	Max Day	Max Hour	10TH Hour	20TH Hour	30TH Hour
2006	***	***	***	***	***	***
2007	***	***	***	***	***	***
2008	10506	205	22.8	16.7	14.9	13.9
2009	10774	189	20.1	16.5	15.3	14.3
2010	10831	179	19.9	16.1	15.2	14.8
2011	10583	190	20.9	15.8	15.0	14.2
2012	10812	181	21.0	16.0	15.4	14.8
2013	11143	190	21.0	17.2	15.9	15.2
2014	11350	192	21.4	16.4	15.9	15.4
2015	12135	***	***	***	***	***

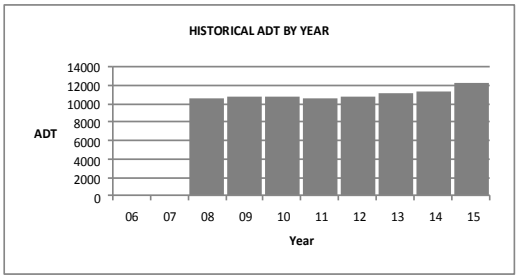

2015 TRAFFIC DATA

	Average Weekday Traffic	Percent of ADT	Average Daily Traffic	Percent of ADT
January	7695	63	8017	66
February	8723	72	9083	75
March	10225	84	11221	92
April	10728	88	11615	96
May	11909	98	12519	103
June	13382	110	14560	120
July	14800	122	15800	130
August	14400	119	15700	129
September	12700	105	13600	112
October	11400	94	12000	99
November	10700	88	11300	93
December	9200	76	10200	84

For Vehicle Classification data near this ATR, please go to the following web page: https://gis.odot.state.or.us/TransGIS/

Location:	US101; MP 53.55; OREGON COAST HIGHWAY NO. 9; 2.08 miles south of Washington Street	Site Name:	Rockaway (29-001)
		Installed:	September, 1954

HISTORICAL TRAFFIC DATA

		Percent of ADT				
Year	ADT	Max Day	Max Hour	10TH Hour	20TH Hour	30TH Hour
2006	6508	194	19.0	17.1	16.3	15.8
2007	6481	182	19.4	16.5	15.5	15.2
2008	6028	203	20.9	17.6	16.3	15.7
2009	6215	214	20.7	18.4	17.5	16.5
2010	6173	208	20.8	18.6	17.3	16.2
2011	5879	208	22.3	19.3	18.0	16.9
2012	5818	214	20.8	18.1	17.4	17.0
2013	5873	212	20.8	18.4	16.8	16.1
2014	6020	216	21.0	18.3	17.6	17.2
2015	6454	213	19.8	17.6	16.9	16.3

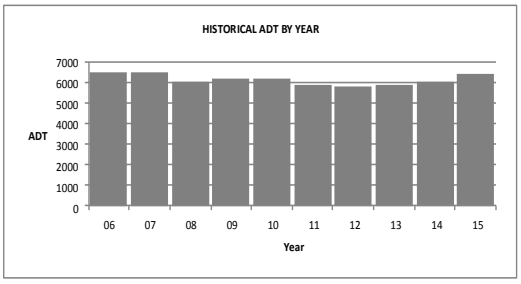

2015 TRAFFIC DATA

	Average Weekday Traffic	Percent of ADT	Average Daily Traffic	Percent of ADT
January	4353	67	4479	69
February	4814	75	5184	80
March	5524	86	5898	91
April	5602	87	5947	92
May	5864	91	6438	100
June	6874	107	7664	119
July	8733	135	9426	146
August	8968	139	9572	148
September	7150	111	7850	122
October	5837	90	5966	92
November	4918	76	5077	79
December	4221	65	3947	61

For Vehicle Classification data near this ATR, please go to the following web page: https://gis.odot.state.or.us/TransGIS/

Location:	US730; MP 193.70; COLUMBIA RIVER HIGHWAY NO. 2; 0.24 mile east of Pendleton-Cold Springs Highway No. 36 (OR37)	Site Name:	Cold Springs (30-002)
		Installed:	October, 1962

HISTORICAL TRAFFIC DATA

		Percent of ADT				
Year	ADT	Max Day	Max Hour	10TH Hour	20TH Hour	30TH Hour
2006	2410	146	12.4	10.8	10.6	10.5
2007	2459	145	12.3	11.1	10.7	10.4
2008	2355	146	11.8	10.8	10.6	10.3
2009	2492	165	12.7	11.4	11.0	10.7
2010	2452	162	14.3	11.5	11.0	10.8
2011	2547	***	***	***	***	***
2012	2775	***	***	***	***	***
2013	2415	***	***	***	***	***
2014	2792	***	***	***	***	***
2015	2746	***	***	***	***	***

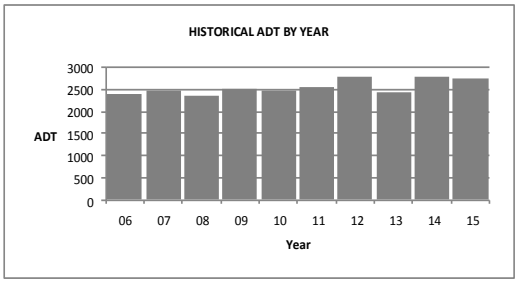

2015 TRAFFIC DATA

	Average Weekday Traffic	Percent of ADT	Average Daily Traffic	Percent of ADT
January	2400	81	2150	73
February	2700	92	2500	85
March	2900	98	2750	93
April	3000	102	2850	97
May	3200	109	3100	105
June	3400	115	3500	119
July	3800	129	3700	126
August	3800	129	3650	124
September	3450	117	3350	114
October	3200	109	3100	105
November	2650	90	2500	85
December	2450	83	2200	75

For Vehicle Classification data near this ATR, please go to the following web page: https://gis.odot.state.or.us/TransGIS/

Location:	I-84; MP 203.34; OLD OREGON TRAIL NO. 6; 4.13 miles west of Pendleton Highway No. 67 Interchange (US30)	Site Name:	Pendleton (30-004)
		Installed:	September, 1954

HISTORICAL TRAFFIC DATA

		Percent of ADT				
Year	ADT	Max Day	Max Hour	10TH Hour	20TH Hour	30TH Hour
2006	15011	157	13.4	11.3	10.7	10.4
2007	15185	147	13.1	11.4	10.8	10.5
2008	13781	151	14.4	12.3	11.2	10.8
2009	14574	149	13.2	11.9	11.2	10.9
2010	14977	***	***	***	***	***
2011	14717	158	13.0	11.3	11.0	10.8
2012	14647	147	13.6	11.4	11.0	10.8
2013	14832	148	14.0	12.1	11.1	10.8
2014	14962	147	14.0	11.7	11.2	11.0
2015	15933	145	13.9	11.3	11.0	10.8

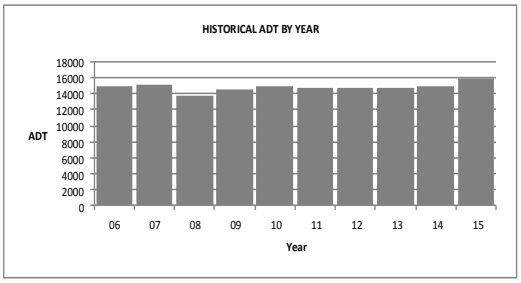

2015 TRAFFIC DATA

	Average Weekday Traffic	Percent of ADT	Average Daily Traffic	Percent of ADT
January	12260	77	12002	75
February	13618	85	13539	85
March	15286	96	15607	98
April	15509	97	15642	98
May	16456	103	16560	104
June	17732	111	18074	113
July	18679	117	18846	118
August	18305	115	18594	117
September	17579	110	17989	113
October	16486	103	16596	104
November	14842	93	14968	94
December	13134	82	12782	80

For Vehicle Classification data near this ATR, please go to the following web page: https://gis.odot.state.or.us/TransGIS/

Location:	US395; MP 16.70; PENDLETON-JOHN DAY HIGHWAY NO. 28; 1.34 miles southwest of W. Main Street	Site Name:	Pilot Rock (30-007)
		Installed:	November, 1954

HISTORICAL TRAFFIC DATA

		Percent of ADT				
Year	ADT	Max Day	Max Hour	10TH Hour	20TH Hour	30TH Hour
2006	856	226	20.7	17.4	15.4	14.4
2007	875	221	21.4	17.3	15.8	14.7
2008	787	220	21.9	17.2	15.6	14.9
2009	862	196	19.0	15.9	15.1	14.4
2010	840	204	19.8	17.0	15.1	14.5
2011	796	211	21.3	15.9	14.9	14.4
2012	788	199	23.0	17.4	15.6	14.5
2013	777	208	26.6	16.9	15.6	14.4
2014	763	213	21.6	17.3	16.9	15.6
2015	800	205	20.9	17.3	16.0	15.1

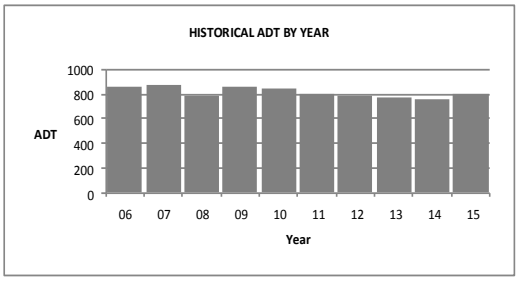

2015 TRAFFIC DATA

	Average Weekday Traffic	Percent of ADT	Average Daily Traffic	Percent of ADT
January	565	71	551	69
February	639	80	628	79
March	676	85	702	88
April	754	94	776	97
May	860	108	909	114
June	889	111	935	117
July	875	109	926	116
August	861	108	887	111
September	936	117	1008	126
October	907	113	968	121
November	711	89	771	96
December	552	69	536	67

For Vehicle Classification data near this ATR, please go to the following web page: https://gis.odot.state.or.us/TransGIS/

Location:	US395; MP 1.77; PENDLETON-JOHN DAY HIGHWAY NO. 28; 0.09 mile south of Old Oregon Trail Highway No. 6 (I-84)	Site Name:	S. Pendleton (30-008)
		Installed:	April, 1999

HISTORICAL TRAFFIC DATA

		Percent of ADT				
Year	ADT	Max Day	Max Hour	10TH Hour	20TH Hour	30TH Hour
2006	22305	127	10.7	9.9	9.7	9.6
2007	22799	128	10.7	10.0	9.8	9.7
2008	22439	128	11.2	10.1	9.9	9.8
2009	22618	128	15.7	10.1	9.9	9.8
2010	***	***	***	***	***	***
2011	22218	124	10.3	9.8	9.7	9.6
2012	22085	125	10.2	9.6	9.5	9.4
2013	22662	140	10.4	10.1	10.0	9.9
2014	23384	137	11.4	10.2	10.0	10.0
2015	24008	124	11.2	10.2	10.0	9.8

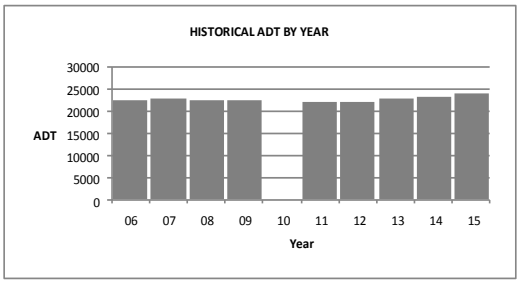

2015 TRAFFIC DATA

	Average Weekday Traffic	Percent of ADT	Average Daily Traffic	Percent of ADT
January	23219	97	21523	90
February	24781	103	23103	96
March	25308	105	23894	100
April	26836	112	24804	103
May	26918	112	25365	106
June	27424	114	25615	107
July	26724	111	24820	103
August	26464	110	24485	102
September	26633	111	25089	105
October	26682	111	24646	103
November	24661	103	22754	95
December	24019	100	21999	92

For Vehicle Classification data near this ATR, please go to the following web page: https://gis.odot.state.or.us/TransGIS/

Location:	OR204; MP 0.12; WESTON-ELGIN HIGHWAY NO. 330; 1.44 miles east of Oregon-Washington Highway No. 8 (OR11)	Site Name:	Weston (30-012)
		Installed:	January, 1968

HISTORICAL TRAFFIC DATA

		Percent of ADT				
Year	ADT	Max Day	Max Hour	10TH Hour	20TH Hour	30TH Hour
2006	1154	172	17.4	14.1	13.7	13.4
2007	1198	167	17.8	15.3	14.8	14.4
2008	1118	182	19.0	17.4	15.8	15.1
2009	1124	***	***	***	***	***
2010	1108	192	21.7	17.6	16.7	16.0
2011	1058	204	22.3	19.5	17.8	16.8
2012	1006	203	36.2	19.8	18.1	17.1
2013	1024	197	24.2	18.8	16.9	16.2
2014	1061	206	22.1	19.4	18.1	17.2
2015	1156	198	19.5	18.5	17.4	16.2

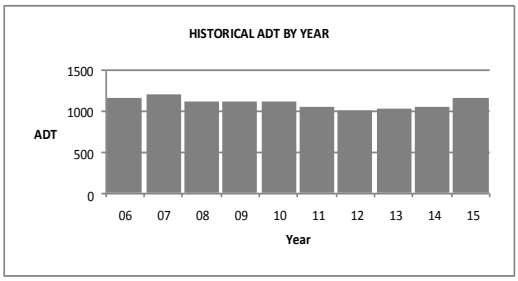

2015 TRAFFIC DATA

	Average Weekday Traffic	Percent of ADT	Average Daily Traffic	Percent of ADT
January	698	60	761	66
February	715	62	760	66
March	777	67	845	73
April	909	79	966	84
May	1182	102	1331	115
June	1312	113	1464	127
July	1499	130	1723	149
August	1315	114	1488	129
September	1292	112	1432	124
October	1112	96	1210	105
November	879	76	958	83
December	911	79	939	81

For Vehicle Classification data near this ATR, please go to the following web page:
https://gis.odot.state.or.us/TransGIS/

Location:	US395; MP 8.70; UMITILLA-STANFIELD HIGHWAY NO. 54; 0.12 mile northwest of Feedville Road (Northwest of Stanfield)	Site Name:	Stanfield (30-019)
		Installed:	June, 2005

HISTORICAL TRAFFIC DATA

		Percent of ADT				
Year	ADT	Max Day	Max Hour	10TH Hour	20TH Hour	30TH Hour
2006	7743	136	10.3	10.0	9.7	9.6
2007	7727	127	10.2	9.8	9.6	9.5
2008	7469	131	10.4	10.0	9.9	9.8
2009	7618	135	11.1	10.1	9.9	9.7
2010	7706	136	10.5	10.0	9.9	9.7
2011	7567	128	10.6	9.8	9.7	9.6
2012	7347	132	10.4	9.9	9.7	9.6
2013	7384	131	10.8	10.0	9.8	9.7
2014	7406	125	10.5	9.9	9.7	9.6
2015	7660	123	10.5	9.8	9.7	9.6

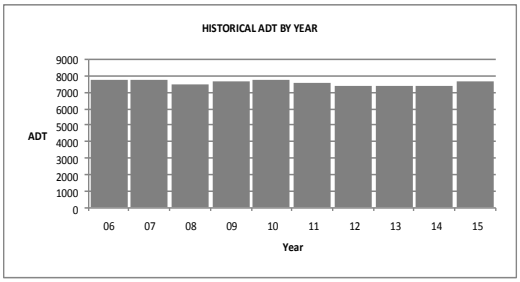

2015 TRAFFIC DATA

	Average Weekday Traffic	Percent of ADT	Average Daily Traffic	Percent of ADT
January	7124	93	6738	88
February	7766	101	7422	97
March	8038	105	7656	100
April	7965	104	7647	100
May	8319	109	8003	104
June	8479	111	8036	105
July	8424	110	8016	105
August	8469	111	8024	105
September	8322	109	8039	105
October	8358	109	7968	104
November	7855	103	7342	96
December	7534	98	7030	92

For Vehicle Classification data near this ATR, please go to the following web page:
https://gis.odot.state.or.us/TransGIS/

Location:	OR11; MP 34.46; OREGON-WASHINGTON HIGHWAY NO. 8; 0.86 mile south of Oregon-Washington State Line	Site Name:	Milton (30-021)
		Installed:	September, 1957

HISTORICAL TRAFFIC DATA

		Percent of ADT				
Year	ADT	Max Day	Max Hour	10TH Hour	20TH Hour	30TH Hour
2006	14881	126	10.4	9.9	9.8	9.6
2007	14863	127	11.2	10.2	10.0	9.9
2008	14310	128	10.6	10.3	10.0	9.9
2009	14718	***	***	***	***	***
2010	14739	125	10.7	10.4	10.1	10.0
2011	14521	131	10.7	10.2	10.0	9.9
2012	14333	130	10.9	10.3	10.0	9.9
2013	14202	129	10.6	10.1	9.9	9.8
2014	14132	128	10.8	10.3	10.0	9.9
2015	14817	127	10.3	10.0	9.8	9.8

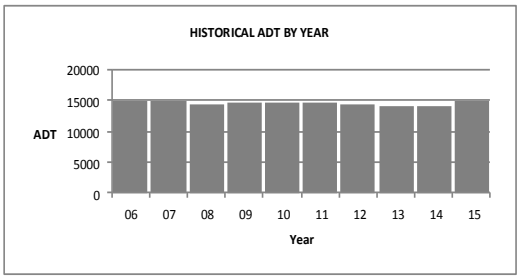

2015 TRAFFIC DATA

	Average Weekday Traffic	Percent of ADT	Average Daily Traffic	Percent of ADT
January	13589	92	12957	87
February	14612	99	14211	96
March	15017	101	14537	98
April	15478	104	15113	102
May	15699	106	15548	105
June	16351	110	16035	108
July	16145	109	15536	105
August	15980	108	15422	104
September	15918	107	15545	105
October	15593	105	15150	102
November	14620	99	14027	95
December	14546	98	13719	93

For Vehicle Classification data near this ATR, please go to the following web page: https://gis.odot.state.or.us/TransGIS/

Location:	I-82; MP 0.58; McNARY HIGHWAY NO. 70; 0.58 mile south of Oregon-Washington State line	Site Name:	Umatilla Bridge (30-025)
		Installed:	April, 1977

HISTORICAL TRAFFIC DATA

		Percent of ADT				
Year	ADT	Max Day	Max Hour	10TH Hour	20TH Hour	30TH Hour
2006	16542	153	13.1	11.4	10.9	10.5
2007	16973	148	12.9	11.0	10.8	10.6
2008	16364	152	14.5	11.6	10.7	10.4
2009	17136	149	13.2	11.5	11.2	11.0
2010	17854	148	11.7	11.1	10.9	10.7
2011	18100	152	12.0	11.0	10.6	10.4
2012	17880	144	12.5	11.1	10.8	10.5
2013	18487	147	12.9	11.4	10.9	10.6
2014	18997	146	13.1	11.3	10.8	10.6
2015	20465	141	12.5	10.8	10.4	10.2

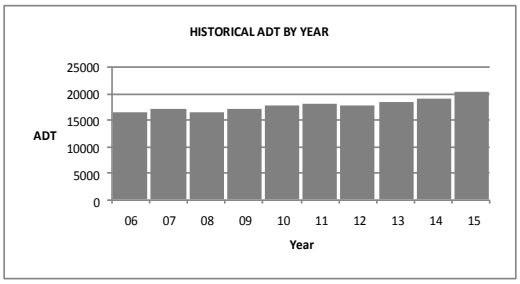

2015 TRAFFIC DATA

	Average Weekday Traffic	Percent of ADT	Average Daily Traffic	Percent of ADT
January	15391	75	15336	75
February	17516	86	17650	86
March	19423	95	19914	97
April	19892	97	20443	100
May	20558	100	20929	102
June	22589	110	23049	113
July	23967	117	24158	118
August	23725	116	24191	118
September	22580	110	22816	111
October	20993	103	21244	104
November	18801	92	19023	93
December	17280	84	16832	82

For Vehicle Classification data near this ATR, please go to the following web page: https://gis.odot.state.or.us/TransGIS/

Location:	I-84; MP 216.81; OLD OREGON TRAIL NO. 6; 0.76 mile southeast of Umatilla-Mission Highway No. 331 Interchange	Site Name:	Mission Jct (30-026)
		Installed:	June, 2007

HISTORICAL TRAFFIC DATA

		Percent of ADT				
Year	ADT	Max Day	Max Hour	10TH Hour	20TH Hour	30TH Hour
2006	***	***	***	***	***	***
2007	***	***	***	***	***	***
2008	9207	163	18.0	14.5	13.1	12.6
2009	9493	165	17.7	15.0	14.0	13.3
2010	9863	167	17.2	14.5	13.7	13.0
2011	9615	176	16.8	13.9	13.1	12.8
2012	9516	222	17.4	14.4	13.5	13.1
2013	9739	174	17.1	13.5	12.8	12.4
2014	10264	163	18.1	13.3	12.9	12.4
2015	11029	150	17.1	13.5	12.8	12.3

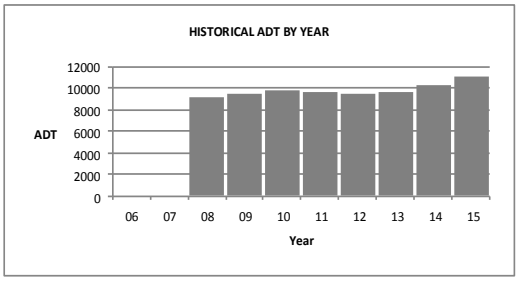

2015 TRAFFIC DATA

	Average Weekday Traffic	Percent of ADT	Average Daily Traffic	Percent of ADT
January	7972	72	7936	72
February	8794	80	8881	81
March	10235	93	10738	97
April	10377	94	10751	97
May	10965	99	11319	103
June	12357	112	12980	118
July	13272	120	13683	124
August	12813	116	13413	122
September	12202	111	12623	114
October	11344	103	11780	107
November	9241	84	9898	90
December	8271	75	8352	76

For Vehicle Classification data near this ATR, please go to the following web page: https://gis.odot.state.or.us/TransGIS/

Location:	I-84; MP 191.40; OLD OREGON TRAIL NO. 6; 2.56 miles east of Umatilla-Stanfield Highway No. 54 Interchange (US395)	Site Name:	Echo (30-027)
		Installed:	June, 2007

HISTORICAL TRAFFIC DATA

		Percent of ADT				
Year	ADT	Max Day	Max Hour	10TH Hour	20TH Hour	30TH Hour
2006	***	***	***	***	***	***
2007	***	***	***	***	***	***
2008	14675	146	13.8	11.5	10.8	10.3
2009	14657	146	13.0	11.9	11.2	10.8
2010	14507	160	13.0	12.1	11.5	11.3
2011	14339	158	13.5	11.5	11.1	10.9
2012	14266	147	13.6	11.5	11.2	11.0
2013	14455	152	14.8	12.6	11.6	11.2
2014	14419	150	14.4	12.2	11.6	11.3
2015	15646	147	13.7	11.5	11.2	11.0

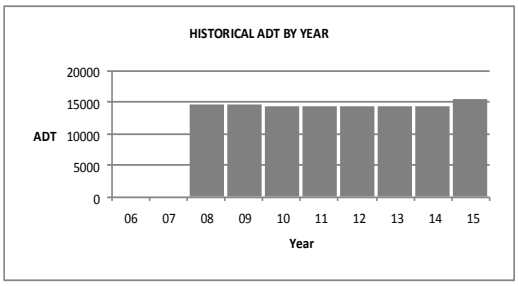

2015 TRAFFIC DATA

	Average Weekday Traffic	Percent of ADT	Average Daily Traffic	Percent of ADT
January	11974	77	11753	75
February	13260	85	13206	84
March	14945	96	15305	98
April	15137	97	15321	98
May	16094	103	16232	104
June	17413	111	17788	114
July	18406	118	18597	119
August	17961	115	18300	117
September	17312	111	17757	113
October	16178	103	16320	104
November	14507	93	14673	94
December	12833	82	12503	80

For Vehicle Classification data near this ATR, please go to the following web page: https://gis.odot.state.or.us/TransGIS/

Location:	OR82; MP 1.74; WALLOWA LAKE HIGHWAY NO. 10; 0.82 mile east of Old Oregon Trail Highway No. 6 (I-84)	Site Name:	Island City (31-003)
		Installed:	April, 1999

HISTORICAL TRAFFIC DATA

		Percent of ADT				
Year	ADT	Max Day	Max Hour	10TH Hour	20TH Hour	30TH Hour
2006	12180	125	12.1	11.5	11.1	10.9
2007	12382	***	***	***	***	***
2008	11892	***	***	***	***	***
2009	11983	***	***	***	***	***
2010	***	***	***	***	***	***
2011	***	***	***	***	***	***
2012	***	***	***	***	***	***
2013	11634	128	11.2	10.5	10.3	10.1
2014	11745	132	11.5	10.9	10.5	10.3
2015	12135	129	10.9	10.7	10.4	10.2

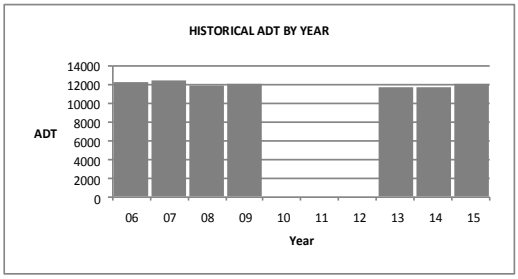

2015 TRAFFIC DATA

	Average Weekday Traffic	Percent of ADT	Average Daily Traffic	Percent of ADT
January	11656	96	10700	88
February	12227	101	11449	94
March	12598	104	11706	96
April	13500	111	12300	101
May	13809	114	12865	106
June	14071	116	13237	109
July	14145	117	13030	107
August	13832	114	12834	106
September	13426	111	12534	103
October	13320	110	12368	102
November	12505	103	11509	95
December	12387	102	11084	91

For Vehicle Classification data near this ATR, please go to the following web page: https://gis.odot.state.or.us/TransGIS/

Location:	OR82; MP 20.70; WALLOWA LAKE HIGHWAY NO. 10; 0.45 mile northeast of Weston-Elgin Highway No. 330 (OR204)	Site Name:	Elgin (31-005)
		Installed:	April, 1957

HISTORICAL TRAFFIC DATA

		Percent of ADT				
Year	ADT	Max Day	Max Hour	10TH Hour	20TH Hour	30TH Hour
2006	1955	190	20.0	14.4	13.9	13.5
2007	1959	195	22.0	15.3	14.4	13.9
2008	1768	187	29.1	16.6	15.3	14.5
2009	1847	***	***	***	***	***
2010	1901	204	28.6	17.2	15.5	14.8
2011	1807	197	22.8	15.8	14.9	14.2
2012	1756	***	***	***	***	***
2013	1782	196	20.7	16.0	14.9	14.1
2014	1791	189	20.5	17.8	15.7	14.5
2015	1891	188	22.3	17.4	15.5	14.1

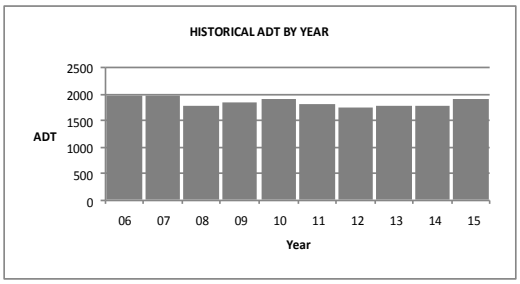

2015 TRAFFIC DATA

	Average Weekday Traffic	Percent of ADT	Average Daily Traffic	Percent of ADT
January	1345	71	1329	70
February	1454	77	1493	79
March	1564	83	1610	85
April	1632	86	1658	88
May	1909	101	1957	103
June	2214	117	2355	125
July	2409	127	2607	138
August	2303	122	2419	128
September	2156	114	2276	120
October	1952	103	2002	106
November	1623	86	1645	87
December	1370	72	1339	71

For Vehicle Classification data near this ATR, please go to the following web page: https://gis.odot.state.or.us/TransGIS/

Location:	I-84; MP 260.12; OLD OREGON TRAIL NO. 6; 1.05 miles east of La Grande-Baker Highway No. 66 (US30), North La Grande Interchange	Site Name:	North La Grande (31-007)
		Installed:	December, 2008

HISTORICAL TRAFFIC DATA

		Percent of ADT				
Year	ADT	Max Day	Max Hour	10TH Hour	20TH Hour	30TH Hour
2006	***	***	***	***	***	***
2007	***	***	***	***	***	***
2008	***	***	***	***	***	***
2009	8464	164	17.7	14.4	13.5	13.2
2010	8721	167	16.8	14.5	13.4	12.8
2011	8867	182	16.1	14.1	13.5	13.1
2012	8589	156	17.6	13.8	13.2	12.8
2013	8781	176	17.4	15.1	13.4	12.9
2014	8800	***	***	***	***	***
2015	9617	***	***	***	***	***

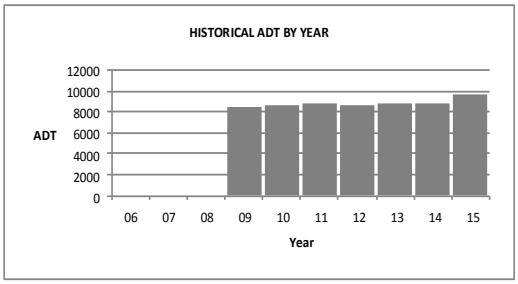

2015 TRAFFIC DATA

	Average Weekday Traffic	Percent of ADT	Average Daily Traffic	Percent of ADT
January	6200	64	6100	63
February	7454	78	7436	77
March	8910	93	9346	97
April	9137	95	9391	98
May	10095	105	10220	106
June	11462	119	11846	123
July	12008	125	12278	128
August	11613	121	12037	125
September	10537	110	10843	113
October	9739	101	9928	103
November	8544	89	8851	92
December	7101	74	7123	74

For Vehicle Classification data near this ATR, please go to the following web page:
https://gis.odot.state.or.us/TransGIS/

Location:	I-84; MP 272.19; OLD OREGON TRAIL NO. 6; 1.72 miles northwest of Ladd Canyon Road	Site Name:	Ladd Summit (31-008)
		Installed:	July, 2008

HISTORICAL TRAFFIC DATA

		Percent of ADT				
Year	ADT	Max Day	Max Hour	10TH Hour	20TH Hour	30TH Hour
2006	***	***	***	***	***	***
2007	***	***	***	***	***	***
2008	***	***	***	***	***	***
2009	9631	158	15.8	13.1	12.2	11.8
2010	9441	164	14.6	13.4	12.5	12.2
2011	9305	174	15.3	12.9	12.3	11.9
2012	9330	150	16.1	13.0	12.3	11.9
2013	9489	166	16.7	13.9	12.6	12.1
2014	9761	163	16.7	14.3	12.6	12.3
2015	10510	150	15.4	12.8	12.3	12.0

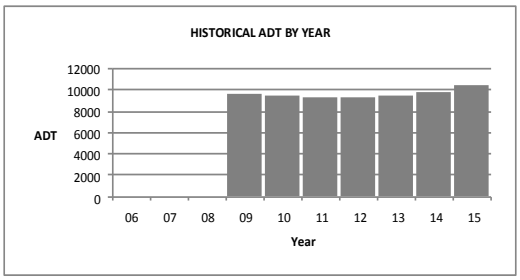

2015 TRAFFIC DATA

	Average Weekday Traffic	Percent of ADT	Average Daily Traffic	Percent of ADT
January	7646	73	7526	72
February	8439	80	8395	80
March	9817	93	10204	97
April	10026	95	10217	97
May	10919	104	11002	105
June	12148	116	12559	119
July	13037	124	13233	126
August	12389	118	12715	121
September	11632	111	11801	112
October	10730	102	10817	103
November	9442	90	9652	92
December	8060	77	8004	76

For Vehicle Classification data near this ATR, please go to the following web page:
https://gis.odot.state.or.us/TransGIS/

Location:	I-84; MP 75.93; COLUMBIA RIVER HIGHWAY NO. 2; 0.72 mile west of the Rowena Interchange.	Site Name:	Rowena (33-001)
		Installed:	January, 1938

HISTORICAL TRAFFIC DATA

		Percent of ADT				
Year	ADT	Max Day	Max Hour	10TH Hour	20TH Hour	30TH Hour
2006	20518	169	15.3	13.3	12.3	11.9
2007	20867	163	15.3	13.3	12.3	12.0
2008	19453	164	15.8	13.4	12.4	12.0
2009	20662	159	14.5	13.5	12.9	12.4
2010	20760	158	13.3	12.8	12.5	12.1
2011	20322	165	14.7	12.9	12.5	12.1
2012	20162	158	16.0	12.9	12.4	12.2
2013	20488	158	15.1	13.5	12.5	12.2
2014	21201	158	15.1	13.5	12.7	12.3
2015	22321	152	14.2	12.8	12.2	11.9

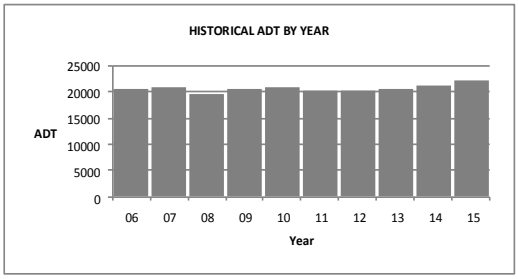

2015 TRAFFIC DATA

	Average Weekday Traffic	Percent of ADT	Average Daily Traffic	Percent of ADT
January	16846	75	16742	75
February	18248	82	18378	82
March	19938	89	20885	94
April	20901	94	21851	98
May	22429	100	23097	103
June	24567	110	25745	115
July	25846	116	26789	120
August	25257	113	26711	120
September	23585	106	24779	111
October	21892	98	22784	102
November	20624	92	21153	95
December	19253	86	18936	85

For Vehicle Classification data near this ATR, please go to the following web page:
https://gis.odot.state.or.us/TransGIS/

Location:	US197; MP 10.30; THE DALLES-CALIFORNIA HIGHWAY NO. 4; 0.84 mile south of Boyd Market Road (North Jct)	Site Name:	Dufur (33-005)
		Installed:	April, 1957

HISTORICAL TRAFFIC DATA

		Percent of ADT				
Year	ADT	Max Day	Max Hour	10TH Hour	20TH Hour	30TH Hour
2006	2502	176	16.4	13.7	13.1	12.6
2007	2547	157	16.8	12.8	12.1	11.7
2008	2539	140	14.7	12.7	12.1	11.8
2009	2517	159	16.8	13.9	13.0	12.4
2010	2500	***	***	***	***	***
2011	2402	169	17.4	14.4	13.2	12.6
2012	2397	178	20.1	13.9	13.1	12.6
2013	2376	193	20.8	15.3	14.2	13.2
2014	2430	164	19.0	12.8	12.4	11.9
2015	2583	197	18.0	14.3	13.2	12.3

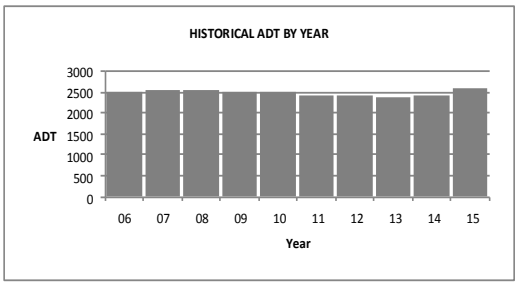

2015 TRAFFIC DATA

	Average Weekday Traffic	Percent of ADT	Average Daily Traffic	Percent of ADT
January	2064	80	1988	77
February	2210	86	2137	83
March	2456	95	2396	93
April	2650	103	2665	103
May	2741	106	2716	105
June	2800	108	2800	108
July	3200	124	3300	128
August	2902	112	3023	117
September	2809	109	2759	107
October	2711	105	2657	103
November	2458	95	2319	90
December	2388	92	2235	87

For Vehicle Classification data near this ATR, please go to the following web page:
https://gis.odot.state.or.us/TransGIS/

Location:	OR6; MP 38.55; WILSON RIVER HIGHWAY NO. 37; 0.75 mile west of Glenwood Lane	Site Name:	Gales Creek (34-004)
		Installed:	October, 1956

HISTORICAL TRAFFIC DATA

		Percent of ADT				
Year	ADT	Max Day	Max Hour	10TH Hour	20TH Hour	30TH Hour
2006	4791	264	26.5	22.7	21.3	20.5
2007	4937	221	24.7	20.6	19.6	19.0
2008	4575	273	27.7	23.1	21.4	20.9
2009	4852	279	30.0	25.2	22.4	21.3
2010	4733	286	27.5	24.8	22.9	21.5
2011	4512	266	29.7	24.6	23.1	22.4
2012	4553	336	32.7	25.6	23.3	22.2
2013	4693	230	27.3	23.2	21.8	20.9
2014	4906	274	28.6	24.2	23.0	22.1
2015	5423	287	28.4	23.8	21.9	20.9

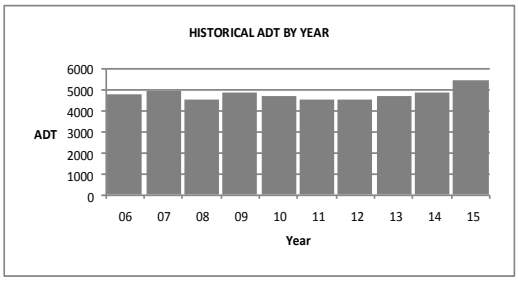

2015 TRAFFIC DATA

	Average Weekday Traffic	Percent of ADT	Average Daily Traffic	Percent of ADT
January	3247	60	3928	72
February	3497	64	4434	82
March	3876	71	4928	91
April	3670	68	4664	86
May	4347	80	5577	103
June	4935	91	6762	125
July	6204	114	8000	148
August	5961	110	7515	139
September	4975	92	6360	117
October	4206	78	5175	95
November	3832	71	4554	84
December	2993	55	3179	59

For Vehicle Classification data near this ATR, please go to the following web page: https://gis.odot.state.or.us/TransGIS/

Location:	US26; MP 37.60; SUNSET HIGHWAY NO. 47; 0.10 mile west of Vernonia Road	Site Name:	Timber Jct (34-005)
		Installed:	March, 2004

HISTORICAL TRAFFIC DATA

		Percent of ADT				
Year	ADT	Max Day	Max Hour	10TH Hour	20TH Hour	30TH Hour
2006	6682	295	26.6	22.8	21.8	21.3
2007	6755	243	24.3	20.6	19.8	19.3
2008	6440	269	24.6	22.6	21.3	20.8
2009	6944	268	25.1	22.0	20.9	20.1
2010	6950	286	27.7	22.1	20.0	19.3
2011	6426	290	28.2	23.9	22.5	21.4
2012	6487	286	28.8	24.1	23.3	21.9
2013	6862	258	24.5	21.5	20.0	19.4
2014	7196	274	27.0	23.3	22.3	20.8
2015	7998	280	25.2	21.2	19.6	18.9

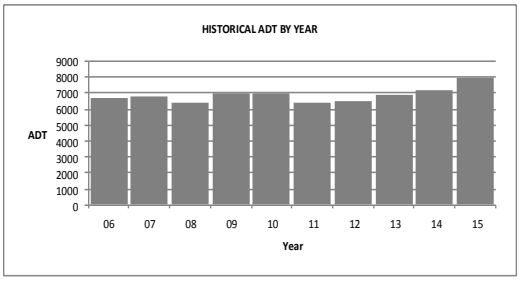

2015 TRAFFIC DATA

	Average Weekday Traffic	Percent of ADT	Average Daily Traffic	Percent of ADT
January	4413	55	5686	71
February	4865	61	6746	84
March	5968	75	7937	99
April	5331	67	7193	90
May	5991	75	7953	99
June	7296	91	10228	128
July	9519	119	11848	148
August	9647	121	11610	145
September	7193	90	9261	116
October	5626	70	7093	89
November	4964	62	6034	75
December	4152	52	4392	55

For Vehicle Classification data near this ATR, please go to the following web page: https://gis.odot.state.or.us/TransGIS/

Location:	US26; MP 56.23; SUNSET HIGHWAY NO. 47; 0.93 mile NW of North Plains (Glencoe Rd) Interchange	Site Name:	North Plains (34-007)
		Installed:	June, 2005

HISTORICAL TRAFFIC DATA

		Percent of ADT				
Year	ADT	Max Day	Max Hour	10TH Hour	20TH Hour	30TH Hour
2006	21274	182	15.0	13.9	13.3	12.9
2007	21394	160	14.9	13.5	13.0	12.7
2008	20927	190	16.1	14.4	13.5	13.3
2009	21017	181	16.2	14.7	14.0	13.6
2010	21010	195	16.5	15.0	13.6	13.4
2011	20135	191	17.2	15.6	14.8	14.3
2012	20051	***	***	***	***	***
2013	20633	170	15.8	14.7	14.1	13.6
2014	21378	181	16.8	15.2	14.6	14.2
2015	23099	186	15.4	13.9	13.5	13.1

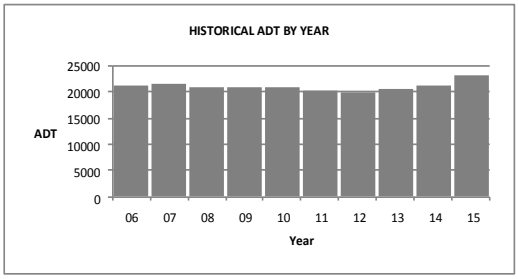

2015 TRAFFIC DATA

	Average Weekday Traffic	Percent of ADT	Average Daily Traffic	Percent of ADT
January	17321	75	18458	80
February	18418	80	20317	88
March	20050	87	22198	96
April	19627	85	21747	94
May	20775	90	23502	102
June	23081	100	27051	117
July	26682	116	29687	129
August	26588	115	29443	127
September	22944	99	25562	111
October	20662	89	22205	96
November	18941	82	19868	86
December	17552	76	17151	74

For Vehicle Classification data near this ATR, please go to the following web page: https://gis.odot.state.or.us/TransGIS/

Location:	I-5; MP 290.14; PACIFIC HIGHWAY NO. 1; 0.34 mile south of Boones Ferry Road Interchange	Site Name:	Tigard (34-008)
		Installed:	September, 2007

HISTORICAL TRAFFIC DATA

		Percent of ADT				
Year	ADT	Max Day	Max Hour	10TH Hour	20TH Hour	30TH Hour
2006	***	***	***	***	***	***
2007	***	***	***	***	***	***
2008	151707	120	8.6	8.5	8.5	8.4
2009	153545	118	8.6	8.5	8.4	8.3
2010	155956	117	8.6	8.4	8.3	8.3
2011	154847	117	8.6	8.4	8.4	8.4
2012	153197	117	8.5	8.3	8.3	8.2
2013	157538	117	8.4	8.2	8.2	8.1
2014	154594	119	9.6	8.1	8.0	8.0
2015	164156	114	8.0	7.8	7.7	7.7

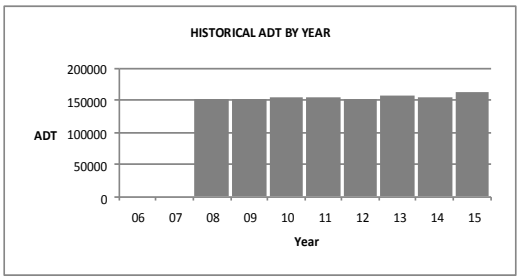

2015 TRAFFIC DATA

	Average Weekday Traffic	Percent of ADT	Average Daily Traffic	Percent of ADT
January	160538	98	151783	92
February	168524	103	160195	98
March	172231	105	163780	100
April	176466	107	168287	103
May	174526	106	167360	102
June	180510	110	171946	105
July	181857	111	169838	103
August	180433	110	171100	104
September	173630	106	166424	101
October	172662	105	164449	100
November	165455	101	158112	96
December	166239	101	156599	95

For Vehicle Classification data near this ATR, please go to the following web page: https://gis.odot.state.or.us/TransGIS/

Location:	OR8; MP 14.84; TUALATIN VALLEY HIGHWAY NO. 29; 0.28 mile west of N.W. 334th Avenue	Site Name:	Cornelius (34-009)
		Installed:	September, 2007

HISTORICAL TRAFFIC DATA

		Percent of ADT				
Year	ADT	Max Day	Max Hour	10TH Hour	20TH Hour	30TH Hour
2006	***	***	***	***	***	***
2007	***	***	***	***	***	***
2008	33838	120	10.2	9.7	9.6	9.5
2009	33043	120	14.0	9.6	9.4	9.3
2010	33237	124	10.2	9.7	9.5	9.4
2011	33248	118	9.9	9.7	9.5	9.4
2012	33333	117	9.8	9.5	9.4	9.4
2013	33000	120	9.9	9.5	9.4	9.2
2014	32198	120	10.0	9.6	9.5	9.4
2015	33905	127	10.2	9.6	9.4	9.3

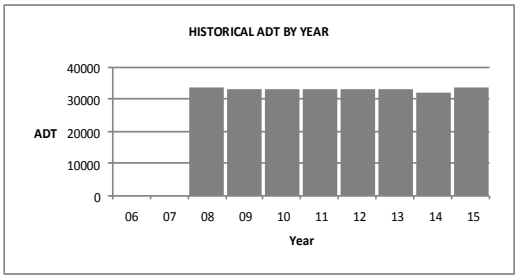

2015 TRAFFIC DATA

	Average Weekday Traffic	Percent of ADT	Average Daily Traffic	Percent of ADT
January	32443	96	31323	92
February	34522	102	33594	99
March	34753	103	33690	99
April	35181	104	34438	102
May	35006	103	34660	102
June	35430	104	34500	102
July	35432	105	33940	100
August	35240	104	34140	101
September	35196	104	34187	101
October	35221	104	34180	101
November	34334	101	33159	98
December	37136	110	35048	103

For Vehicle Classification data near this ATR, please go to the following web page:
https://gis.odot.state.or.us/TransGIS/

Location:	US26; MP 65.02; SUNSET HIGHWAY NO. 47; 0.73 mile east of 185th Avenue overcrossing	Site Name:	Beaverton-Bethany (34-010)
		Installed:	February, 2013

HISTORICAL TRAFFIC DATA

		Percent of ADT				
Year	ADT	Max Day	Max Hour	10TH Hour	20TH Hour	30TH Hour
2006	***	***	***	***	***	***
2007	***	***	***	***	***	***
2008	***	***	***	***	***	***
2009	***	***	***	***	***	***
2010	***	***	***	***	***	***
2011	***	***	***	***	***	***
2012	***	***	***	***	***	***
2013	***	***	***	***	***	***
2014	109193	120	8.6	8.5	8.5	8.4
2015	112772	117	8.4	8.3	8.3	8.2



2015 TRAFFIC DATA

	Average Weekday Traffic	Percent of ADT	Average Daily Traffic	Percent of ADT
January	112212	100	103917	92
February	116492	103	109708	97
March	119301	106	111740	99
April	121800	108	114601	102
May	120607	107	114717	102
June	125110	111	119197	106
July	127552	113	118924	105
August	126785	112	119896	106
September	121420	108	115686	103
October	122064	108	114871	102
November	114487	102	107160	95
December	111533	99	102851	91

For Vehicle Classification data near this ATR, please go to the following web page:
https://gis.odot.state.or.us/TransGIS/

Location:	OR99W/OR219 MP 21.81; PACIFIC HWYWAY WEST NO. 91; 0.01 mile west of Brutscher Street	Site Name:	Newberg (36-004)
		Installed:	July, 1952

HISTORICAL TRAFFIC DATA

		Percent of ADT				
Year	ADT	Max Day	Max Hour	10TH Hour	20TH Hour	30TH Hour
2006	35302	122	8.9	8.8	8.8	8.7
2007	35985	120	8.9	8.7	8.7	8.6
2008	34049	122	9.2	8.9	8.9	8.8
2009	34060	***	***	***	***	***
2010	***	***	***	***	***	***
2011	34083	120	9.6	9.0	8.9	8.8
2012	33969	122	9.0	8.8	8.7	8.7
2013	34174	113	10.9	8.6	8.4	8.3
2014	34791	122	9.6	8.8	8.7	8.6
2015	36559	***	***	***	***	***

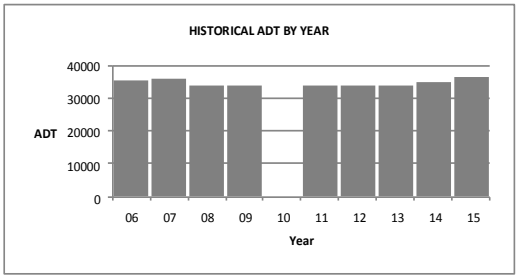

2015 TRAFFIC DATA

	Average Weekday Traffic	Percent of ADT	Average Daily Traffic	Percent of ADT
January	34249	94	32906	90
February	35963	98	35265	96
March	36717	100	35883	98
April	37360	102	36587	100
May	37591	103	37141	102
June	38520	105	38189	104
July	39500	108	39000	107
August	39600	108	39100	107
September	37500	103	38000	104
October	36700	100	37000	101
November	36694	100	35289	97
December	36227	99	34345	94

For Vehicle Classification data near this ATR, please go to the following web page:
https://gis.odot.state.or.us/TransGIS/

Location:	OR99W; MP 47.45; PACIFIC HIGHWAY WEST NO. 91; 0.07 mile north of Yamhill-Polk County Line	Site Name:	Amity (36-005)
		Installed:	September, 1956

HISTORICAL TRAFFIC DATA

		Percent of ADT				
Year	ADT	Max Day	Max Hour	10TH Hour	20TH Hour	30TH Hour
2006	5957	137	13.2	11.5	11.1	10.7
2007	5874	132	13.2	11.3	10.9	10.7
2008	5433	131	12.9	11.8	11.2	11.0
2009	5453	132	15.0	11.5	11.0	10.7
2010	5594	135	14.7	11.8	11.2	11.0
2011	5553	135	14.5	11.8	11.3	11.1
2012	5556	133	14.6	11.8	11.6	11.4
2013	5644	143	14.5	12.1	11.5	11.2
2014	5970	134	14.0	11.8	11.7	11.5
2015	6431	136	12.5	11.5	11.2	11.0

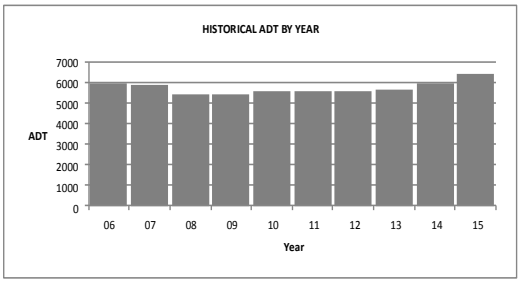

2015 TRAFFIC DATA

	Average Weekday Traffic	Percent of ADT	Average Daily Traffic	Percent of ADT
January	5793	90	5575	87
February	6267	97	6174	96
March	6423	100	6237	97
April	6652	103	6483	101
May	6805	106	6702	104
June	6936	108	6904	107
July	6993	109	6737	105
August	6998	109	6716	104
September	6929	108	6871	107
October	6891	107	6689	104
November	6600	103	6400	100
December	6022	94	5686	88

For Vehicle Classification data near this ATR, please go to the following web page:
https://gis.odot.state.or.us/TransGIS/

Location:	OR18; MP 41.00; SALMON RIVER HIGHWAY NO. 39; 3.36 miles south of Pacific Highway West No. 91 (OR99W)	Site Name:	Salmon River (36-006)
		Installed:	July, 2000

HISTORICAL TRAFFIC DATA

		Percent of ADT				
Year	ADT	Max Day	Max Hour	10TH Hour	20TH Hour	30TH Hour
2006	14298	***	***	***	***	***
2007	14283	137	10.7	10.2	9.9	9.8
2008	13235	143	11.8	10.5	10.3	10.1
2009	13550	136	14.7	10.5	10.3	10.1
2010	13487	141	11.4	10.8	10.4	10.3
2011	13097	138	11.8	10.9	10.7	10.5
2012	12859	151	12.3	11.2	10.9	10.7
2013	12915	133	11.3	10.7	10.5	10.4
2014	12943	139	11.9	11.0	10.7	10.5
2015	13520	143	11.2	10.4	10.2	10.1

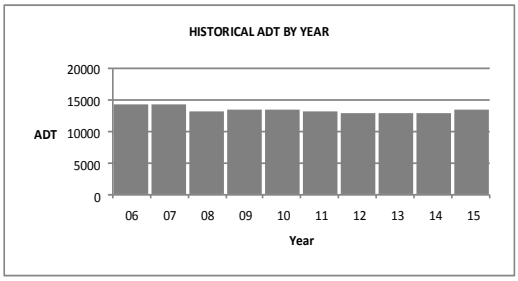

2015 TRAFFIC DATA

	Average Weekday Traffic	Percent of ADT	Average Daily Traffic	Percent of ADT
January	11252	83	11716	87
February	11962	88	12919	96
March	12523	93	13355	99
April	12257	91	13080	97
May	12920	96	13904	103
June	13655	101	14778	109
July	14702	109	15512	115
August	14613	108	15356	114
September	13543	100	14306	106
October	12835	95	13354	99
November	12099	89	12369	91
December	11716	87	11592	86

For Vehicle Classification data near this ATR, please go to the following web page:
https://gis.odot.state.or.us/TransGIS/

GLOSSARY

AADT: Annual Average Daily Traffic - The total traffic for the year divided by 365 (or 366 in a leap year). In most cases, the AADT is obtained by adjusting a 48-hour traffic count by applying four factors. The first two factors are seasonal and day of week factors, which account for temporal variations in traffic. They are developed from permanent traffic recording stations. The third factor is an axle factor, which is used to account for vehicles with more than two axles. This factor is obtained from vehicle classification counts. For counts not taken during the latest data year, the fourth factor is a growth factor.

ATR: Automatic Traffic Recorder – a permanently installed, continuous counting device. Includes AVC and WIM sites.

AVC: Automatic Vehicle Classifier – a permanently installed, continuous counting and classification device.

CCS: Continuous Count Station – Volume counts derived from permanent counters (ATRs), for a period of 24-hours each day over 365 days for the data reporting year.

FHWA: Federal Highway Administration.

VMT: Vehicle Miles of Travel (or Vehicle Miles Traveled) – the sum of distances traveled by all motor vehicles in a specified system of highways for a given period of time.

WIM: Weigh-In-Motion – a permanently installed device for weighing vehicles in the traveled lanes.

In section I, an asterisk (*), appearing to the left of a count location description, indicates the location of an automatic traffic recorder station.

Asterisks (***), appearing in Section II, under "Historical Traffic Data", indicates recorder was inoperative during those time periods or data is unrepresentative.

Prefixes to Milepoints

T: Temporary Mileage – Mileage on a temporary traveled route, usually due to a detour or highway under construction.

Z: Overlapping Mileage – When a road is lengthened in the middle due to realignment, Z-mileage is created.

This document is prepared by the Oregon Department of Transportation (ODOT), but funded by a combination of funding from the Federal Highway Administration (FHWA) and ODOT. ODOT assumes responsibility for the facts and accuracy of the data presented in the report. The contents of this report does not necessarily reflect the views or policies of FHWA.