INTRODUCTION TO THE INTERCHANGE TRAFFIC VOLUME DIAGRAMS

These diagrams show the annual average daily traffic volumes entering or leaving the freeway at each interchange ramp. In addition, the freeway or expressway directional traffic volumes are given between each interchange.

Legend

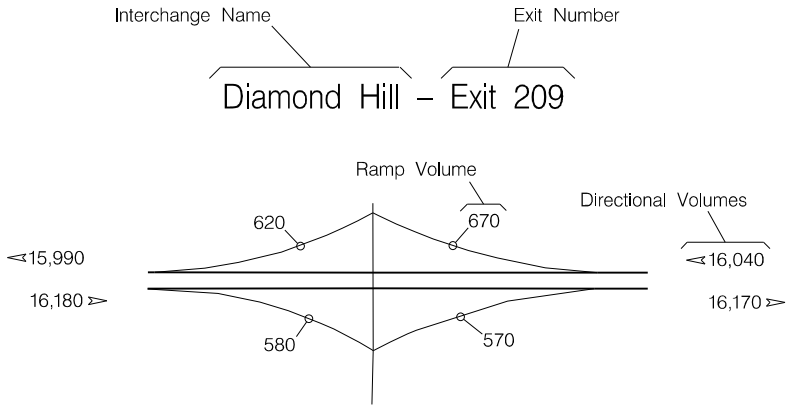

PACIFIC HIGHWAY NO. 1 (I-5)

Interchange Ramp Diagrams with Annual Average Daily Traffic Volumes.

INTERSTATE 5 INTERCHANGES AND REST AREAS

Siskiyou Summit – Exit 1

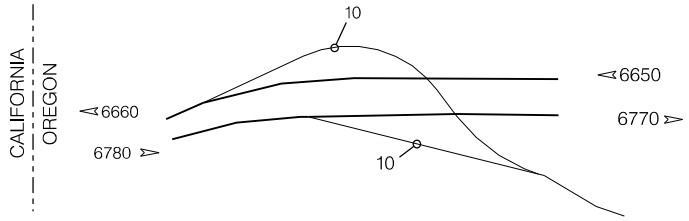

Mt. Ashland – Exit 6

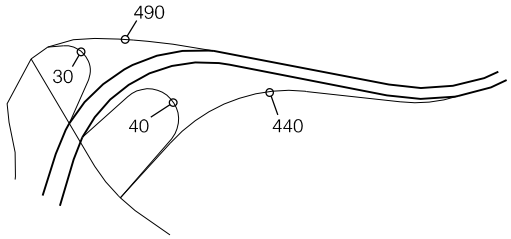

South Ashland – Exit 11

15–002
Neil Creek ATR
MP 11.03

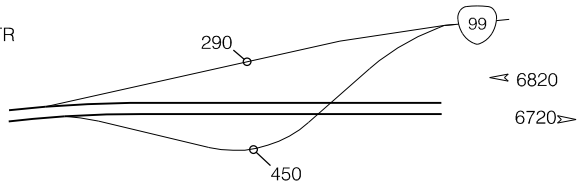

Green Springs – Exit 14

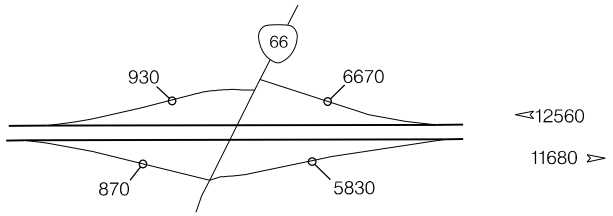

North Ashland – Exit 19

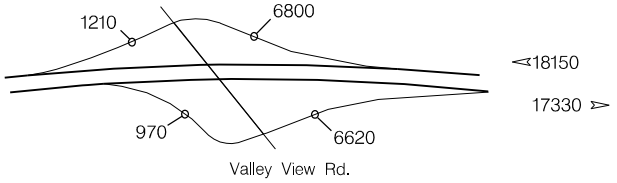

West Valley View – Exit 21

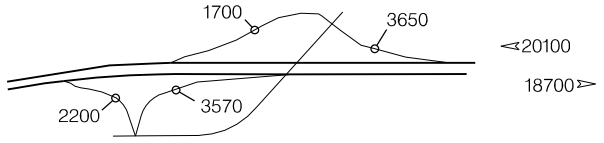

Suncrest Rest Area – Exit 22

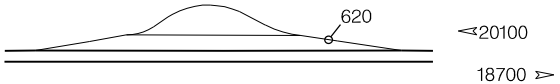

Phoenix – Exit 24

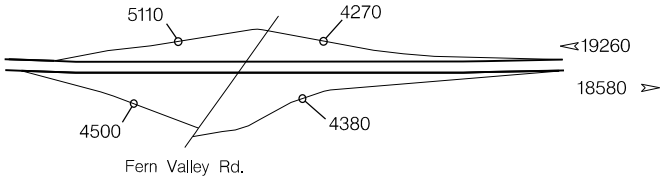

INTERSTATE 5 INTERCHANGES AND REST AREAS

South Medford – Exit 27

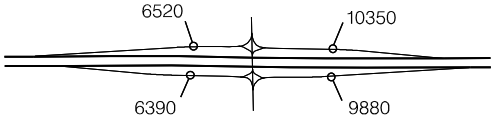

15–019
Medford Viaduct ATR
MP 28.33

Crater Lake Hwy. – Exit 30

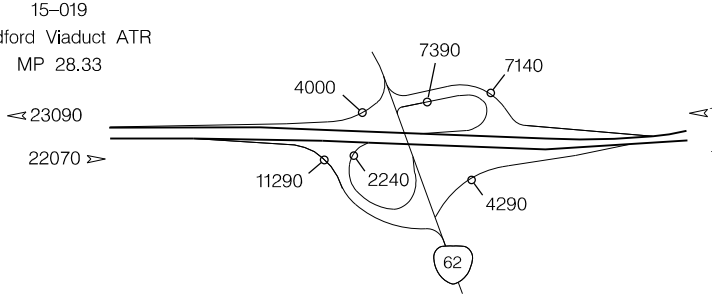

Central Point – Exit 33

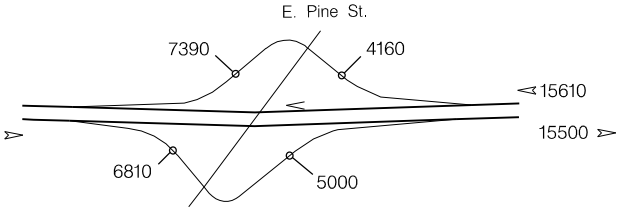

Seven Oaks – Exit 35

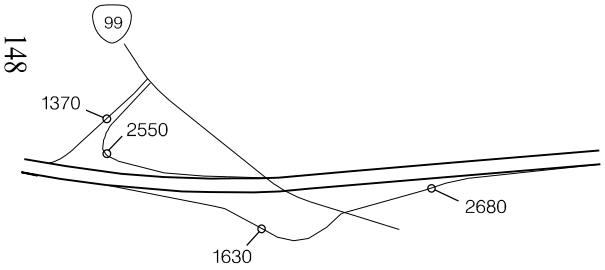

Kane Creek – Exit 40

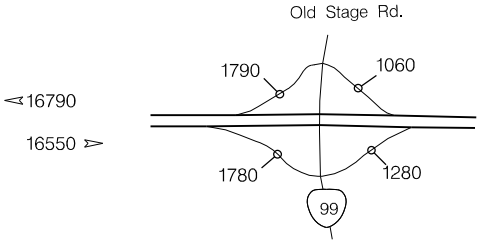

15–001
Gold Hill ATR
MP 42.84

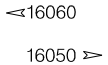

Rock Point – Exit 43

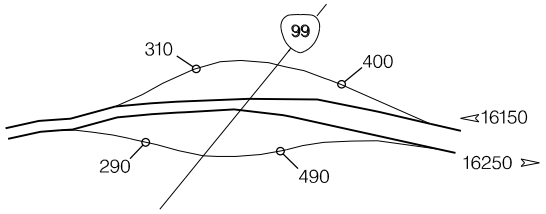

Homestead – Exit 45A

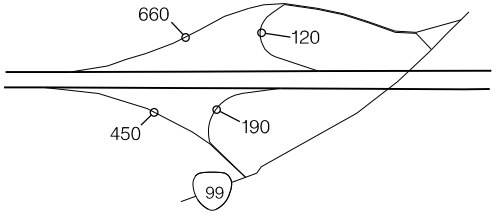

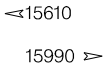

Valley Of The Rogue State Park – Exit 45B

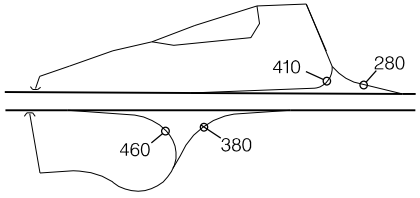



INTERSTATE 5 INTERCHANGES AND REST AREAS

Roque River – Exit 48

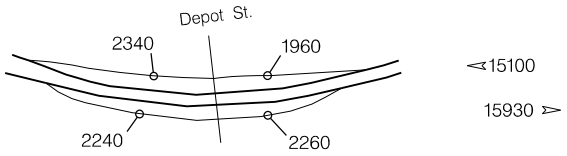

◁15100
15930 ▷

East Grants Pass – Exit 55

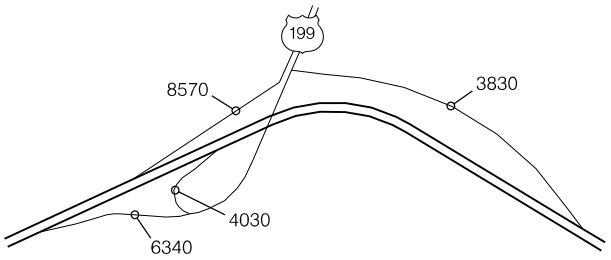

◁10360
13620 ▷

North Grants Pass – Exit 58

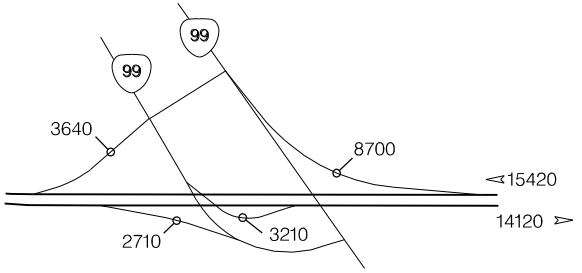

◁15420
14120 ▷

Louse Creek – Exit 61

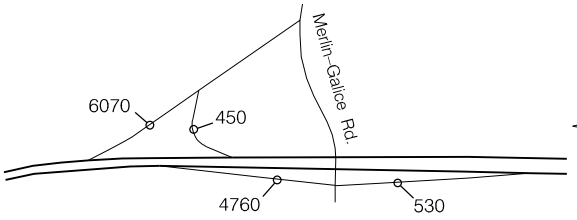

◁9800
9890 ▷

Manzanita Rest Area – Exit 62A, 62B

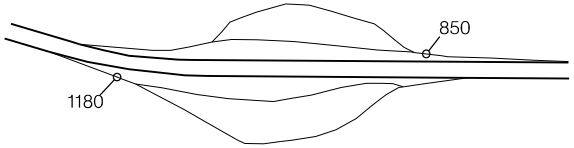

17–001
Grave Creek ATR
MP 64.20

◁9800
9890 ▷

Jumpoff Joe – Exit 66

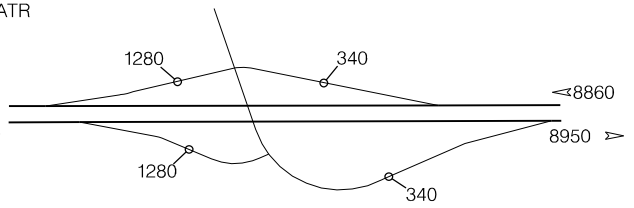

◁8860
8950 ▷

Sunny Valley – Exit 71

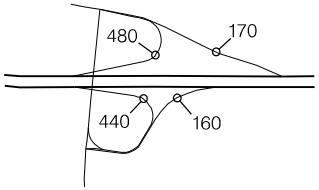

◁8550
8670 ▷

South Wolf Creek – Exit 76A

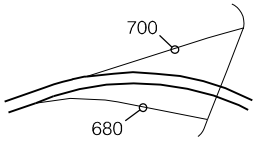

◁7850
7990 ▷

North Wolf Creek – Exit 76B

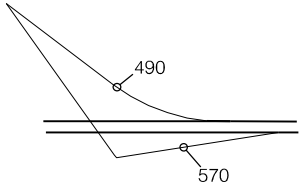

◁8340
8560 ▷

INTERSTATE 5 INTERCHANGES AND REST AREAS

Speaker Road – Exit 78

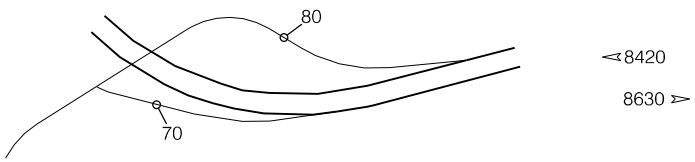

Glendale – Exit 80

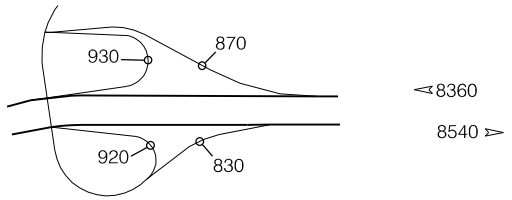

Cow Creek Rest Area – Exit 81

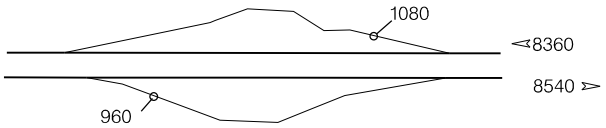

Barton Road – Exit 83

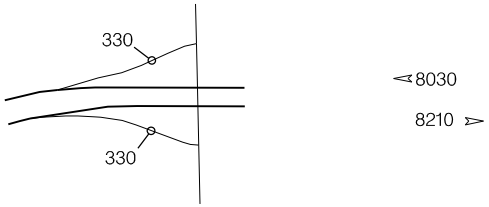

Quines Creek Road – Exit 86

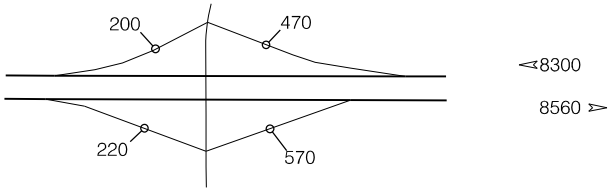

Azalea – Exit 88

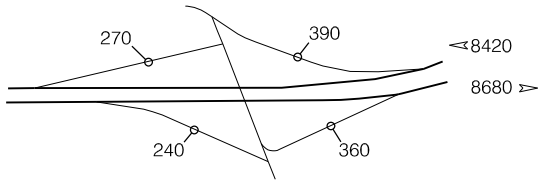

Canyon Creek – Exit 95

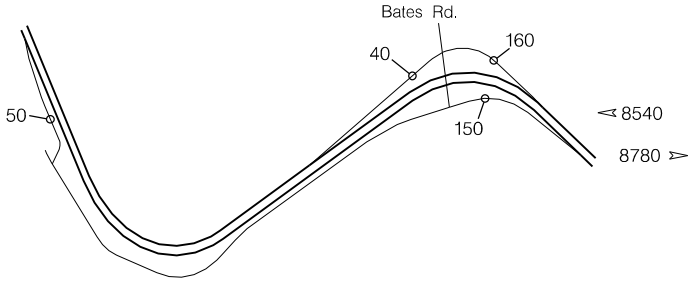

Canyonville – Exit 98

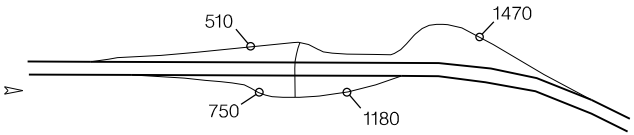

10–008
Canyonville ATR
MP 98.22

9500
9210

INTERSTATE 5 INTERCHANGES AND REST AREAS

North Canyonville – Exit 99

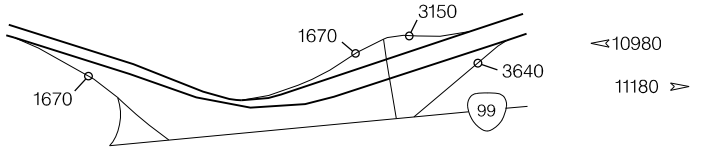

◁10980
11180 ▷

Riddle Road – Exit 101

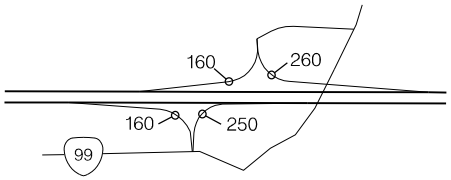

◁11080
11270 ▷

Gazley Road – Exit 102

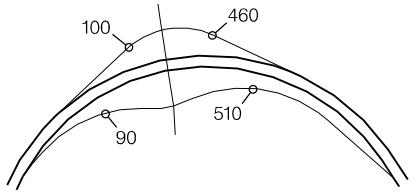

◁11440
11690 ▷

Tri City – Exit 103

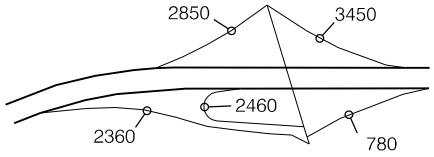

◁12040
12570 ▷

Weaver Road – Exit 106

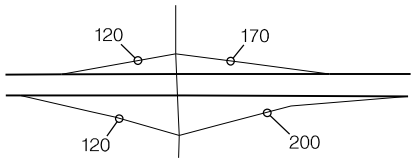

◁12090
12650 ▷

Myrtle Creek – Exit 108

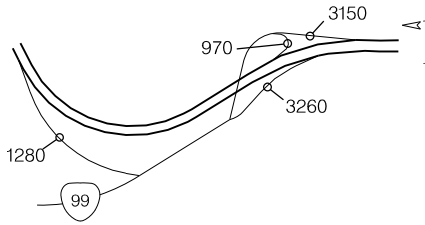

◁14270
14630 ▷

Boomer Hill Road – Exit 110

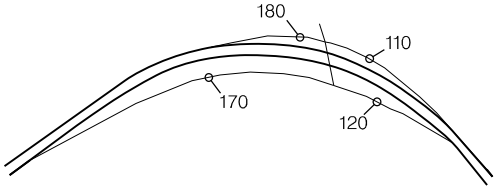

◁14200
14580 ▷

South Umpqua Rest Area – Exit 111B

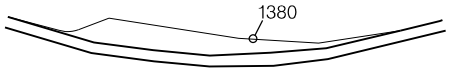

◁14200
14580 ▷

Dillard Hwy. – Exit 112

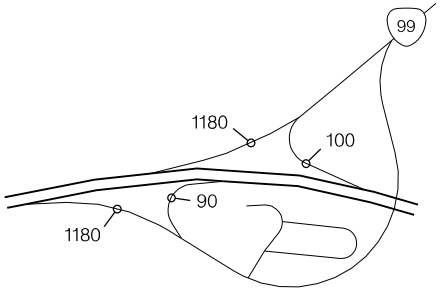

◁13120
13490 ▷

INTERSTATE 5 INTERCHANGES AND REST AREAS

Clarks Branch – Exit 113

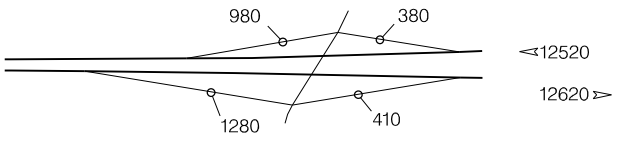

Coos Bay – Roseburg Hwy. – Exit 119

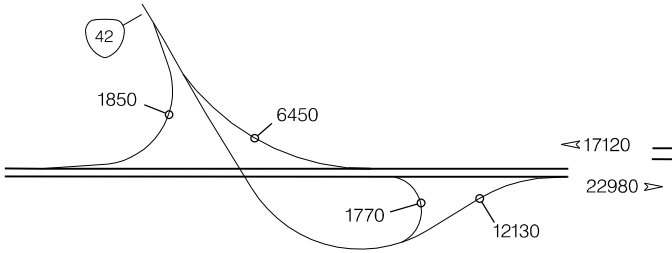

Oakland – Shady Hwy. – Exit 120

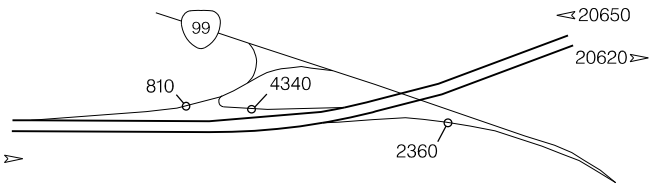

McLain Ave. – Exit 121

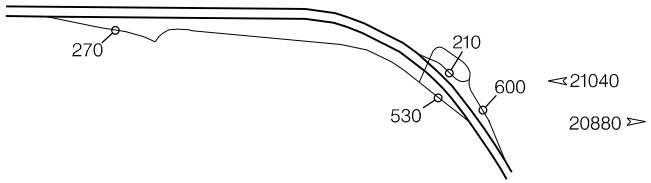

Fairgrounds – Exit 123

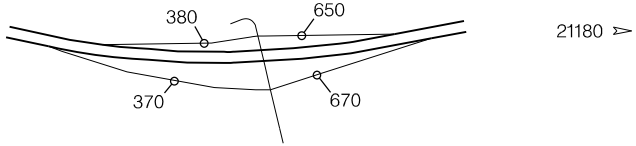

Harvard – Exit 124

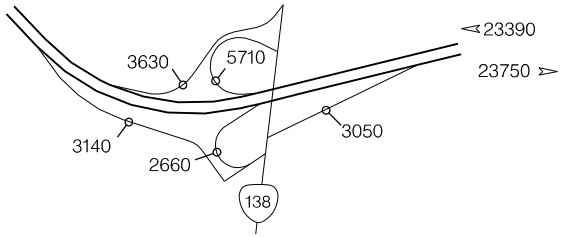

Garden Valley – Exit 125

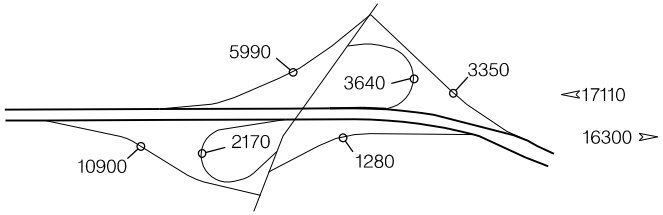

North Roseburg – Exit 127

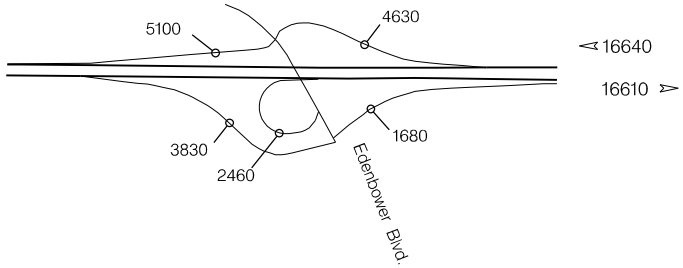

INTERSTATE 5 INTERCHANGES AND REST AREAS

Winchester – Exit 129

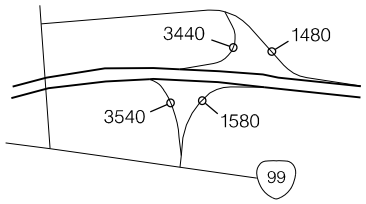

10–005
Roseburg ATR
MP 129.75

◅14680
14650 ▻

Deady – Exit 135

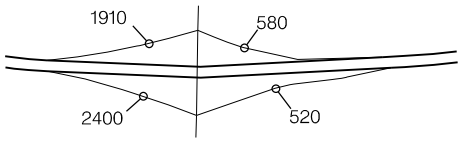

◅13350
12770 ▻

Sutherlin – Exit 136

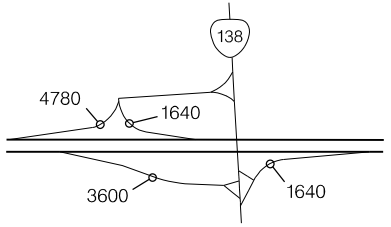

◅10210
10810 ▻

South Oakland – Exit 138

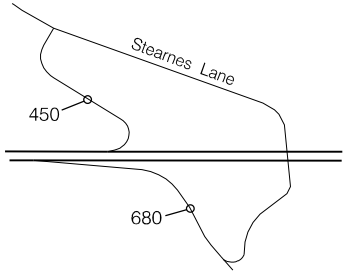

◅9760
10130 ▻

North Oakland – Exit 140

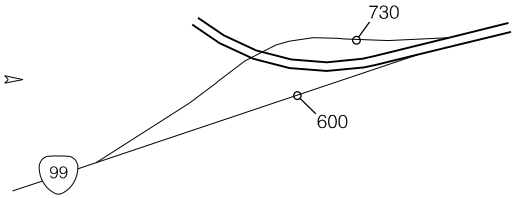

◅10490
10730 ▻

Metz Hill – Exit 142A

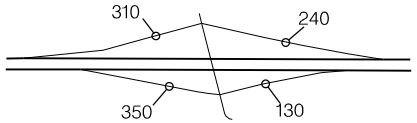

◅10420
10510 ▻

Cabin Creek Rest Area NB – Exit 142B

◅10420
10510 ▻

Cabin Creek Rest Area SB – Exit 143

10–007
Oakland ATR
MP 145.39

◅10420
10510 ▻

South Rice Hill – Exit 146

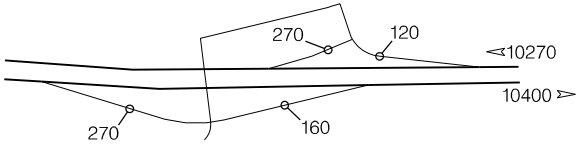

◅10270
10400 ▻

INTERSTATE 5 INTERCHANGES AND REST AREAS

Rice Hill – Exit 148

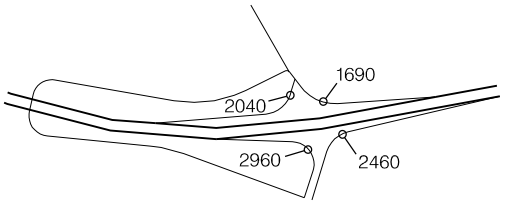

◁9920
9900 ▷

Yoncalla – Exit 150

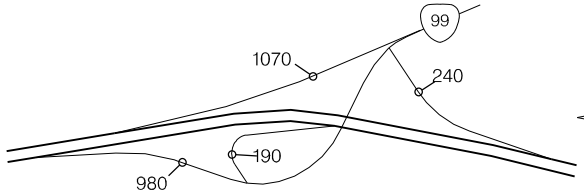

◁9090
9110 ▷

Elkhead Road – Exit 154

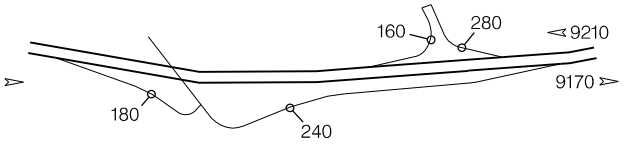

◁9210
9170 ▷

Elk Creek / Cox Road – Exit 159

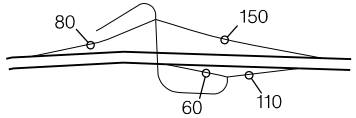

◁9280
9220 ▷

Salt Springs Road – Exit 160

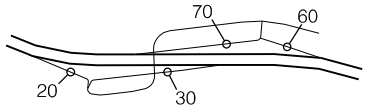

◁9270
9230 ▷

Buck Creek – Exit 161

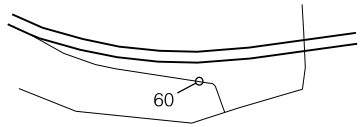

◁9270
9170 ▷

Umpqua Hwy. – Exit 162

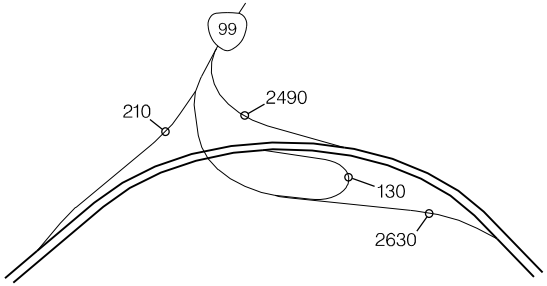

◁11550
11670 ▷

Curtin – Exit 163

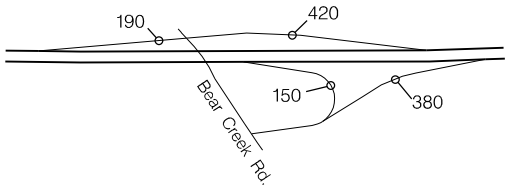

◁11780
11900 ▷

INTERSTATE 5 INTERCHANGES AND REST AREAS

Cottage Grove – Exit 170

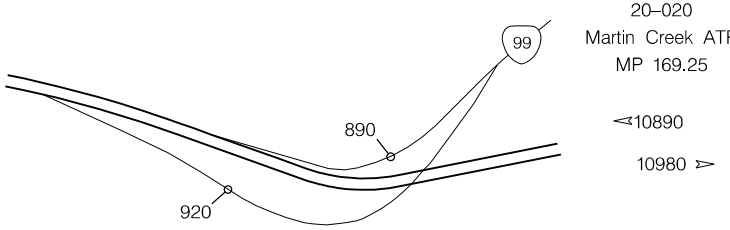

20–020
Martin Creek ATR
MP 169.25

◁10890
10980 ▷

Sixth Street – Exit 172

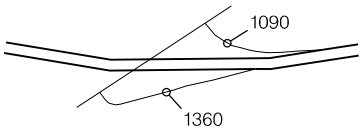

◁11980
12340 ▷

Cottage Grove – Exit 174

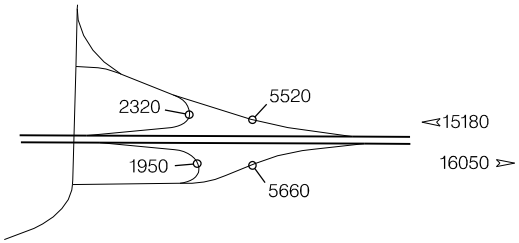

◁15180
16050 ▷

Saginaw – Exit 176

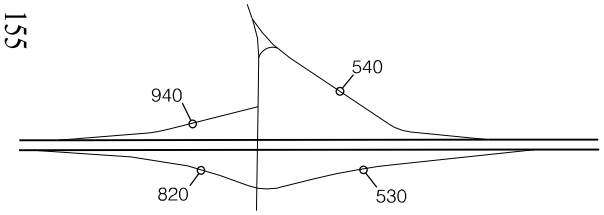

◁ 14780
15760 ▷

Gettings Creek Rest Area – Exit 177, 178

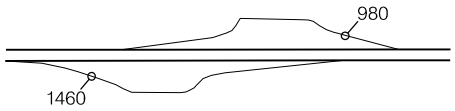

◁14780
15760 ▷

Creswell – Exit 182

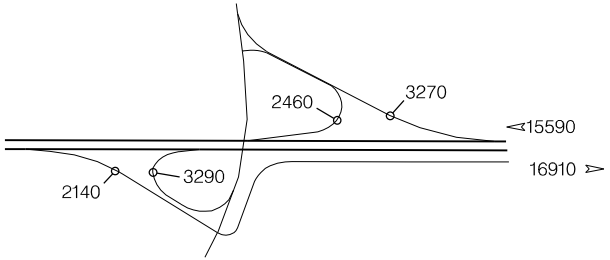

◁15590
16910 ▷

Dillard Road – Exit 186

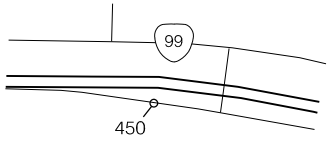

◁15590
16460 ▷

Goshen – Exit 188

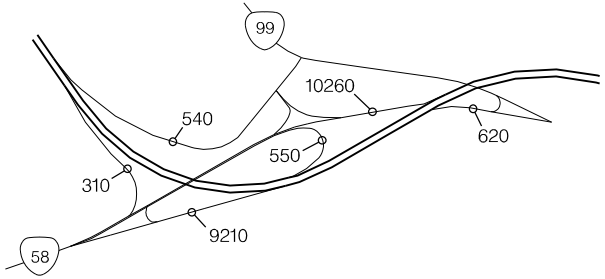

◁24760
24740 ▷

Bonneville Power – Exit 189

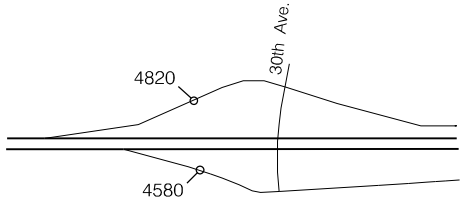

◁19940
20160 ▷

INTERSTATE 5 INTERCHANGES AND REST AREAS

McVay Hwy. – Exit 190

20–025
Eugene–Glenwood ATR
MP 190.92

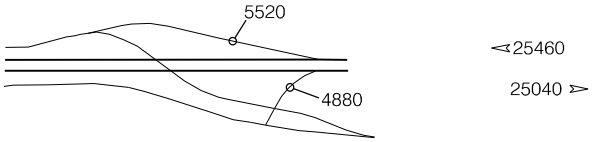

Judkins Point – Exit 191

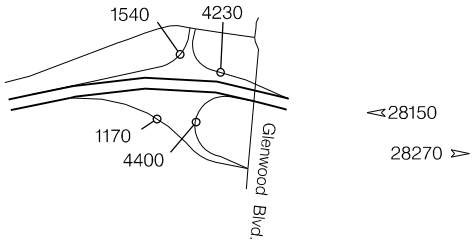

Pacific Hwy. West – Exit 192

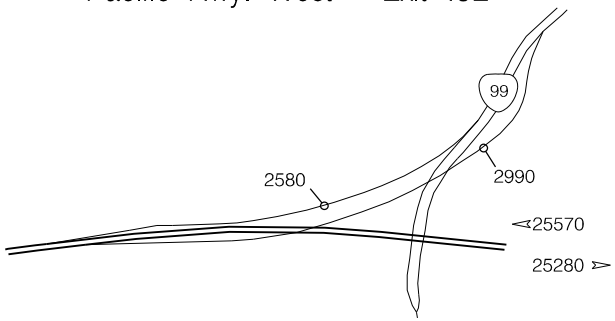

"Q" Street – Exit 194

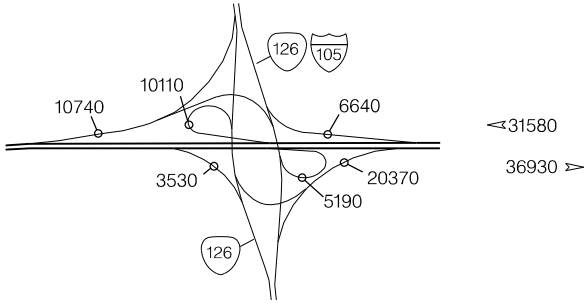

Belt Line Hwy. – Exit 195

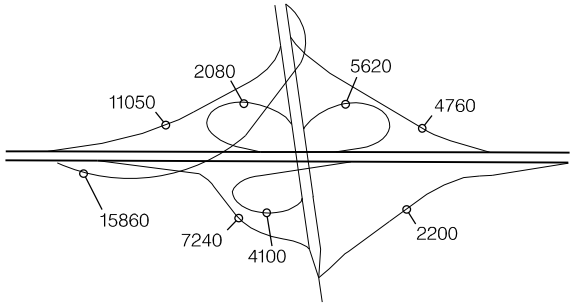

Van Duyn Road – Exit 199

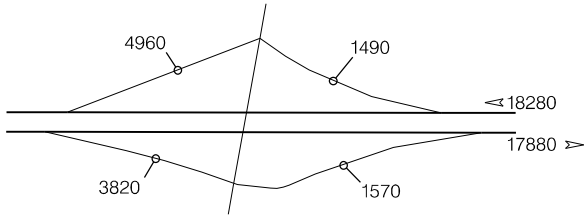

Oak Grove Rest Area – Exit 206B

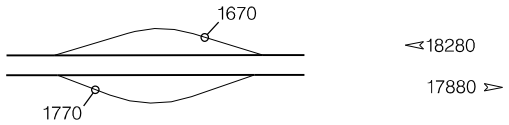

Diamond Hill – Exit 209

22–016
Lake Creek ATR
MP 214.56

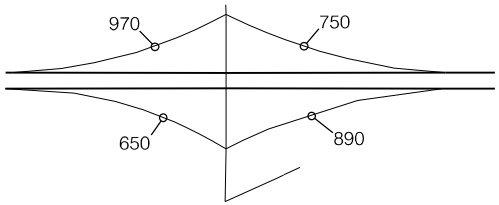

INTERSTATE 5 INTERCHANGES AND REST AREAS

Halsey – Sweethome – Exit 216

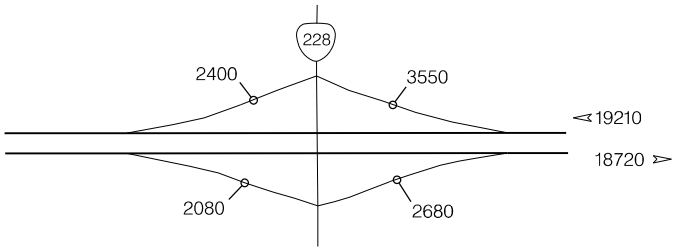

Corvallis – Lebanon Hwy. – Exit 228

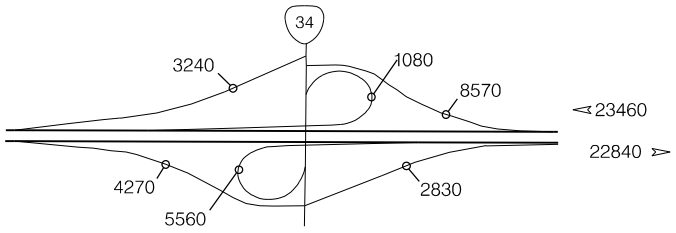

Santiam Hwy. – Exit 233

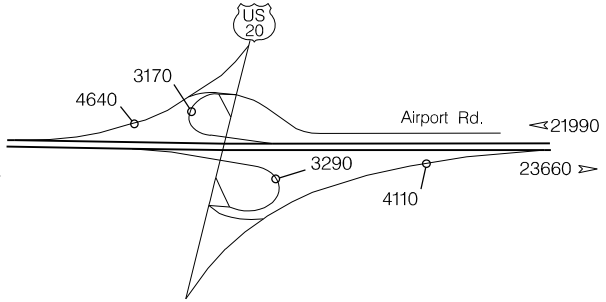

North Albany – Exit 234

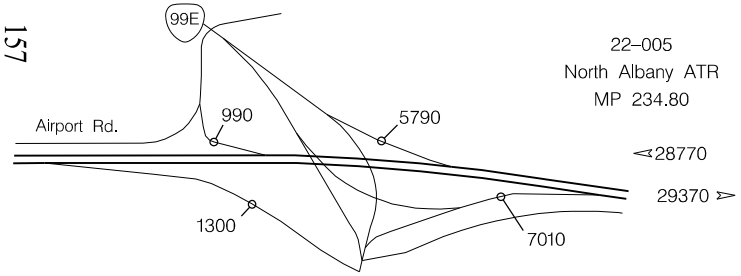

Murder Creek – Exit 235

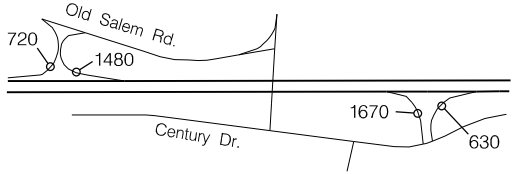

Viewcrest – Exit 237

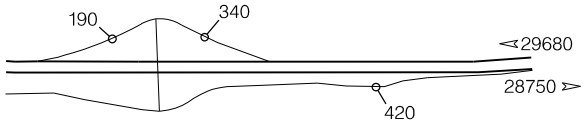

South Jefferson – Exit 238

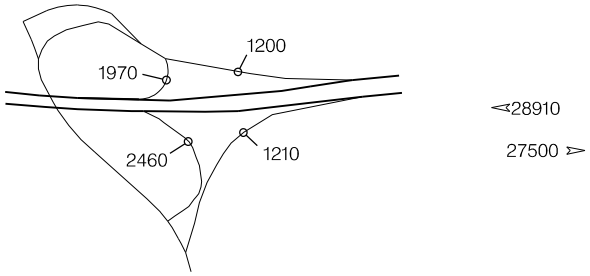

Dever Road – Exit 239

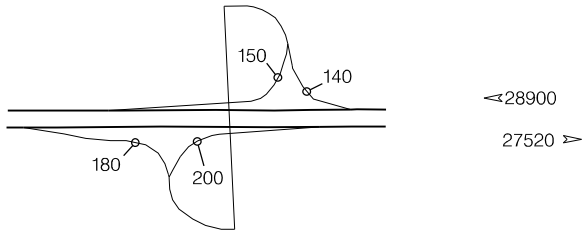

INTERSTATE 5 INTERCHANGES AND REST AREAS

Santiam Rest Area – Exit 241

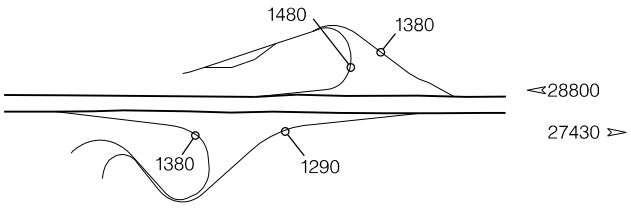

Talbot Road – Exit 242

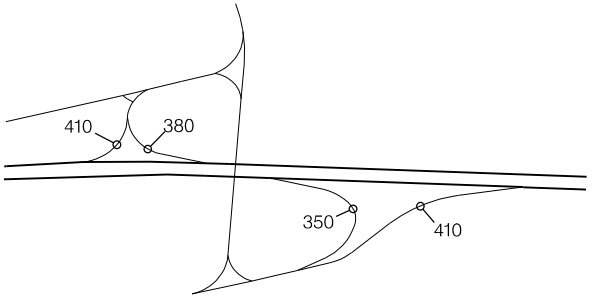

Ankeny Hill – Exit 243

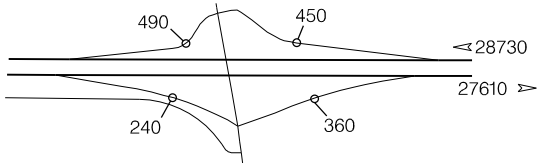

Jefferson Hwy. – Exit 244

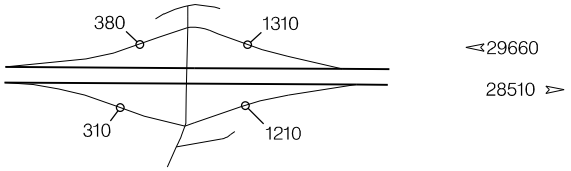

Battle Creek – Exit 248

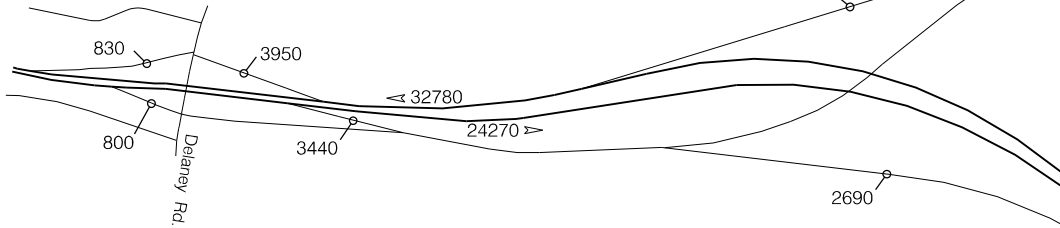

Commercial Street – Exit 249

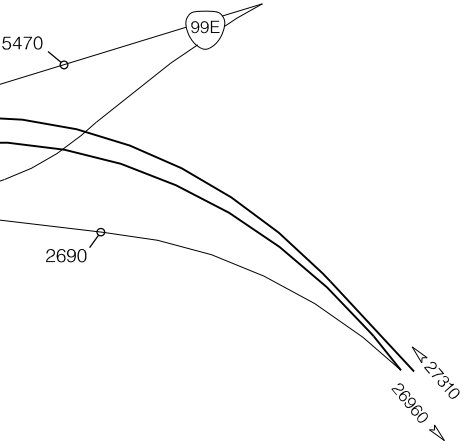

Kuebler – Exit 252

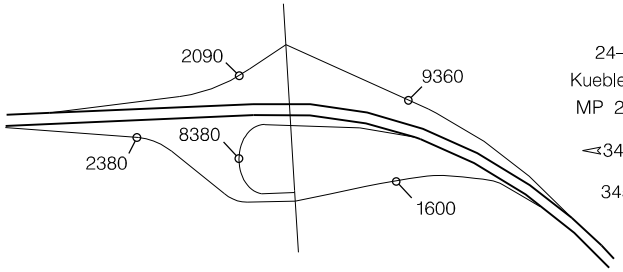

North Santiam – Exit 253

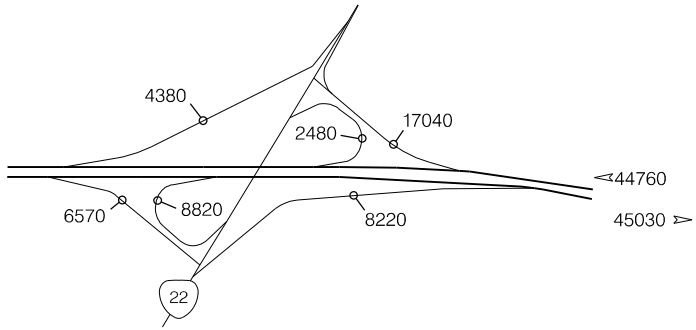

INTERSTATE 5 INTERCHANGES AND REST AREAS

Market Street – Exit 256

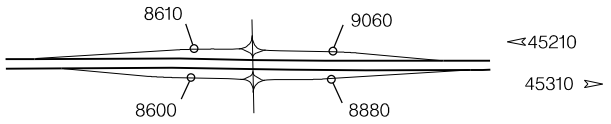

Hayesville – Exit 258

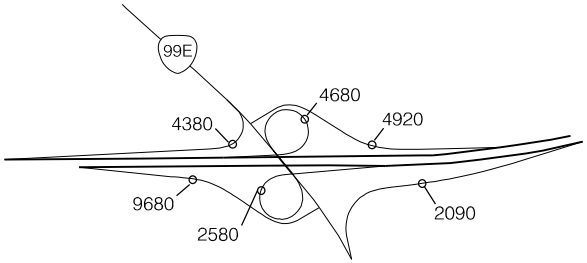

Chemawa Road – Exit 260

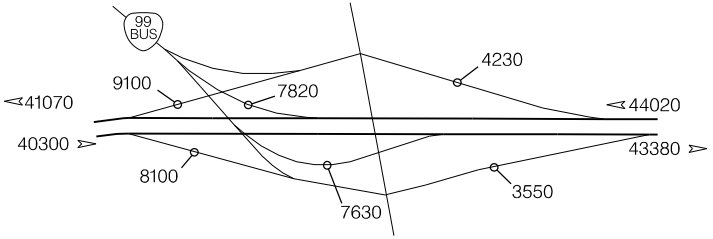

Brooks – Exit 263

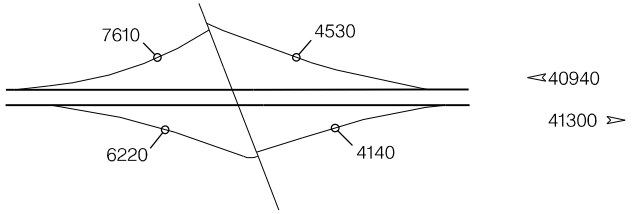

Woodburn – Exit 271

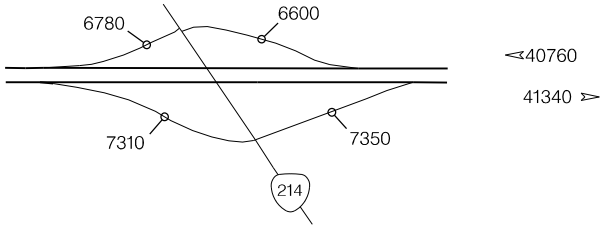

Fargo Road – Exit 278

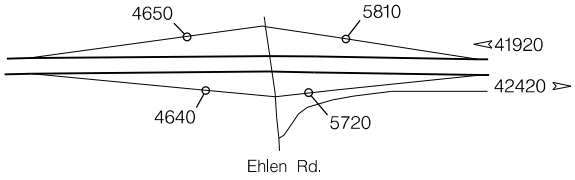

Baldock Rest Area – Exit 281B

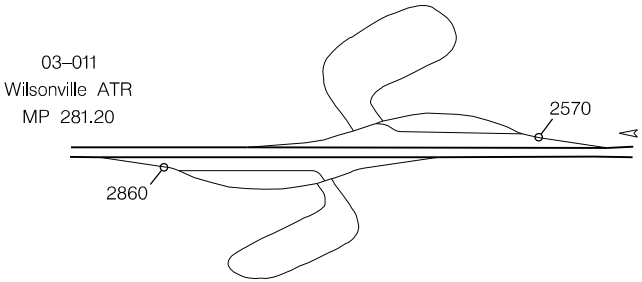

Hubbard – Exit 282

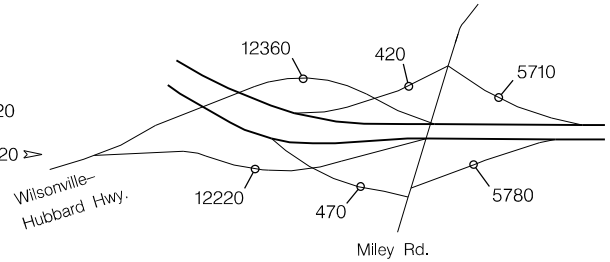

Wilsonville – Exit 283

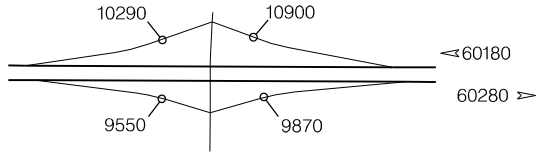

INTERSTATE 5 INTERCHANGES AND REST AREAS

Stafford Road – Exit 286

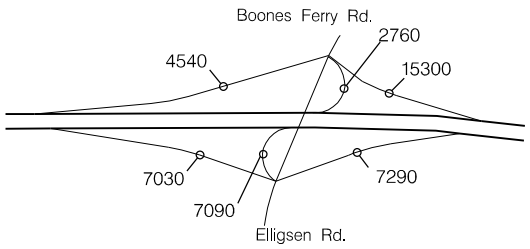

◁68180
67630 ▷

East Portland Freeway – Exit 288

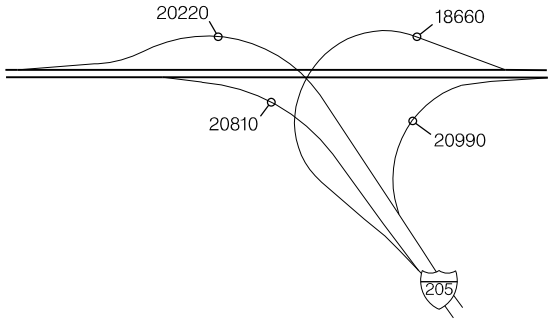

◁66620
67810 ▷

Nyberg Road – Exit 289

34–008
Tigard ATR
MP 290.14

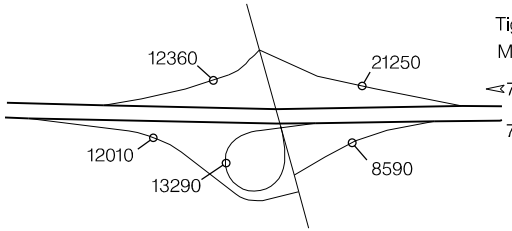

◁75510
77690 ▷

Lower Boones Ferry Road – Exit 290

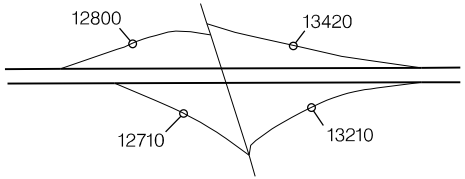

◁76130
78190 ▷

Carmen Drive / King City – Exit 291

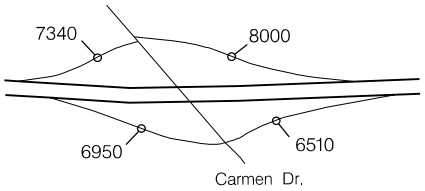

◁76790
77750 ▷

South Tigard – Exit 292

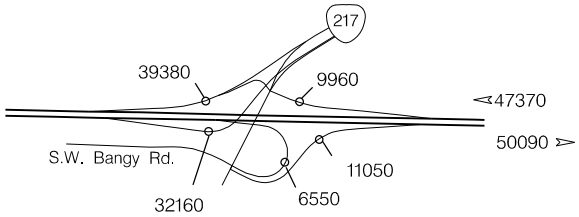

◁47370
50090 ▷

Haines Road – Exit 293

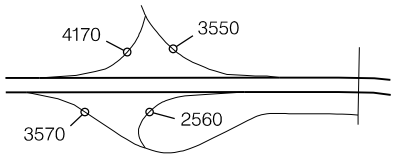

◁46750
49080 ▷

North Tigard – Exit 294

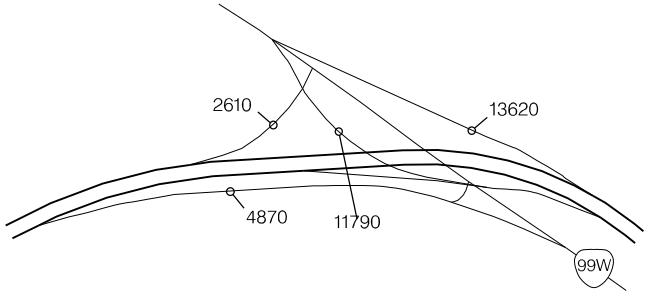

◁57760
56000 ▷

Capitol Highway – Exit 295A

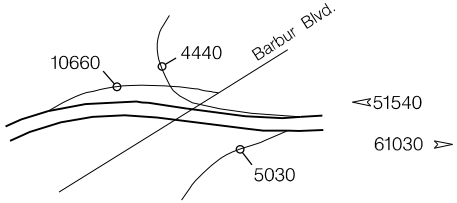

◁51540
61030 ▷

INTERSTATE 5 INTERCHANGES AND REST AREAS

Taylors Ferry Road – Exit 295B

Spring Garden

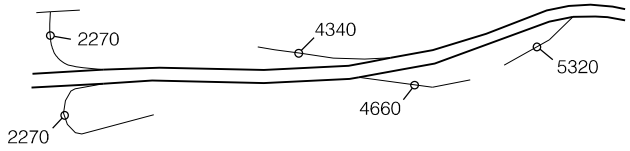

Multnomah Blvd. – Exit 296

Terwilliger Blvd. – Exit 297

26–016
Iowa Street ATR
MP 298.24

Corbett Avenue – Exit 298

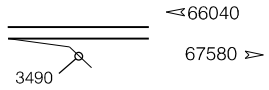

West Marquam – Exit 300

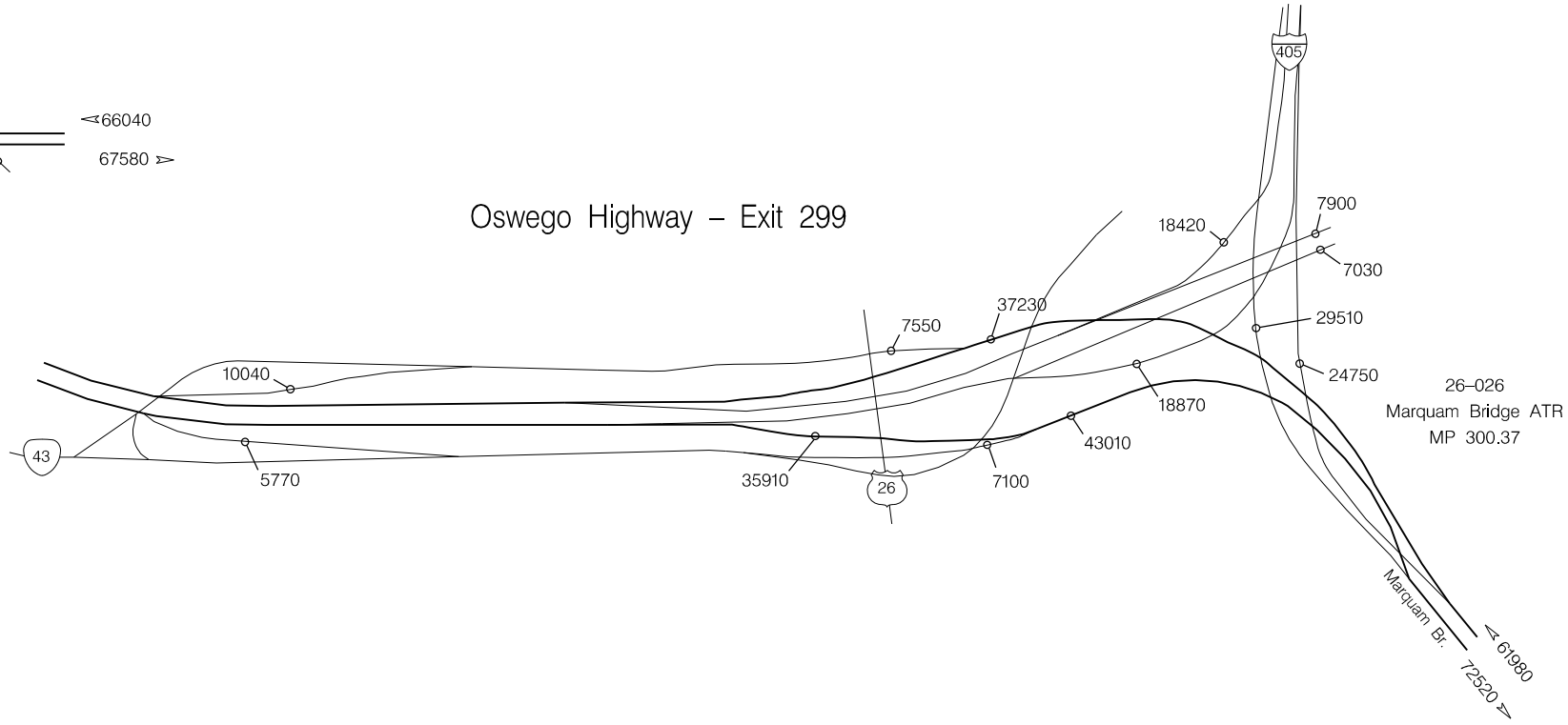

Oswego Highway – Exit 299

26–026
Marquam Bridge ATR
MP 300.37

INTERSTATE 5 INTERCHANGES AND REST AREAS

Columbia River Highway – Exit 301

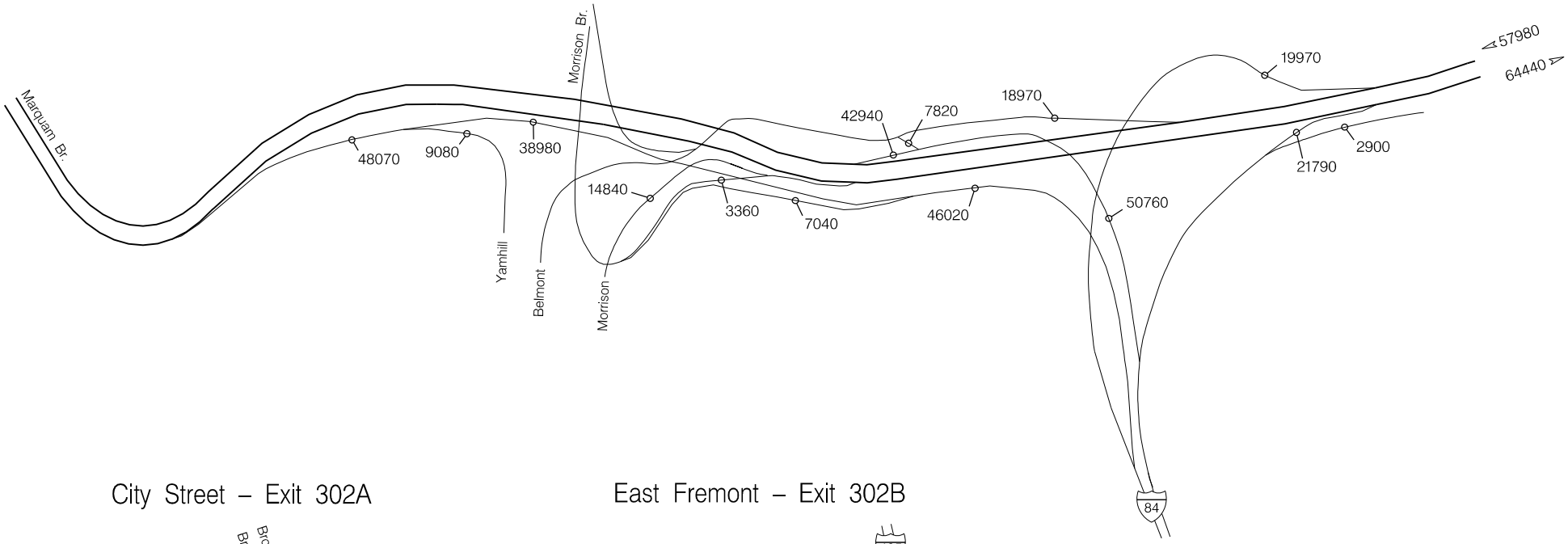

City Street – Exit 302A

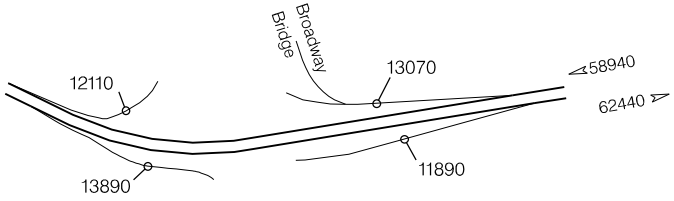

East Fremont – Exit 302B

Greeley Avenue – Exit 302C

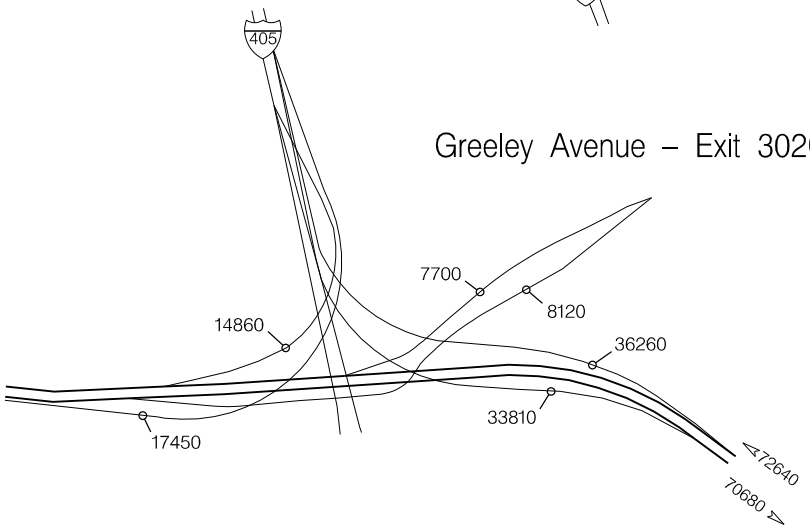

INTERSTATE 5 INTERCHANGES AND REST AREAS

Going Street – Exit 303

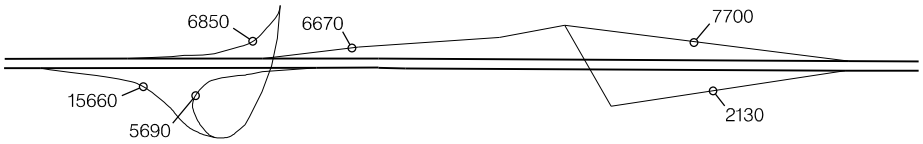

Minnesota Avenue – Exit 304A

Rosa Parks Way – Exit 304B

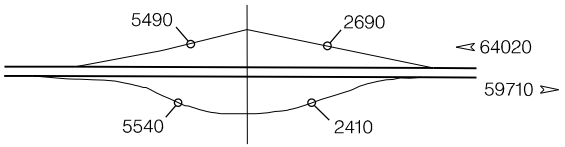

N.E. Portland – Exit 305A

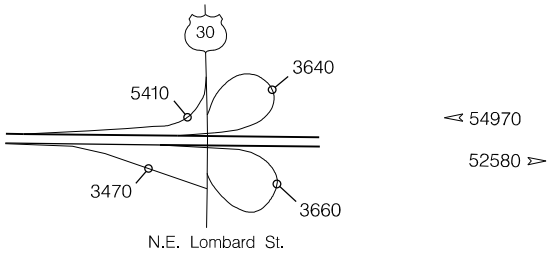

Columbia Blvd. – Exit 305B

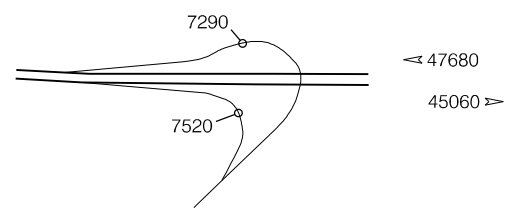

Delta Park – Exit 306

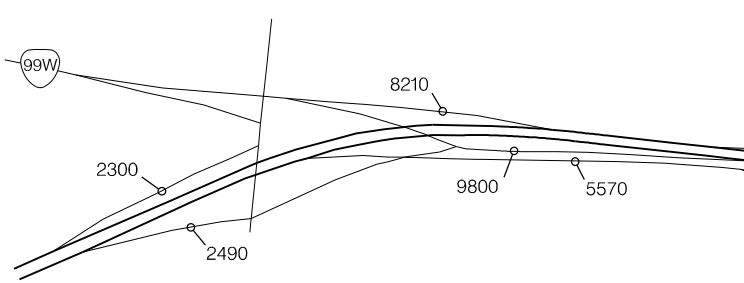

Swift–Union – Exit 307

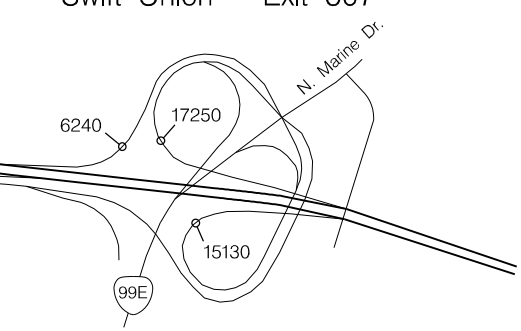

Jantzen Beach – Exit 308

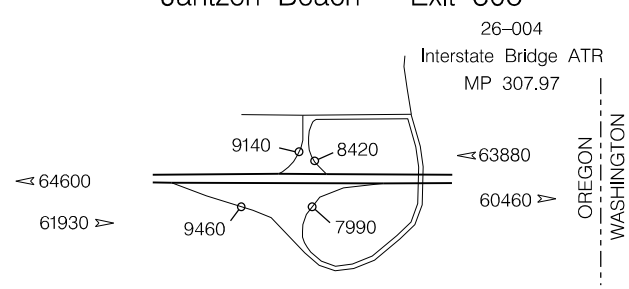

COLUMBIA RIVER HIGHWAY NO. 2 (I-84)

AND

OLD OREGON TRAIL NO. 6 (I-84)

Interchange Ramp Diagrams with Annual Average Daily Traffic Volumes.

INTERSTATE 84 INTERCHANGES AND REST AREAS

Pacific Hwy. Exit 0

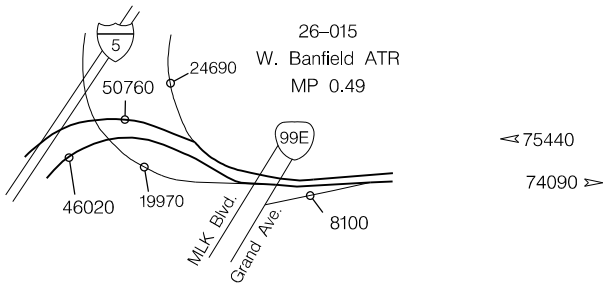

NE Holladay St. – Exit 1A

NE 16th Ave. – Exit 1B

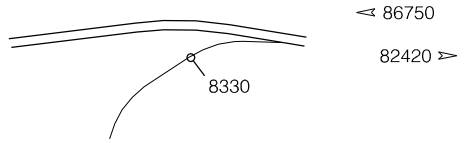

NE 33rd Ave. – Exit 2A

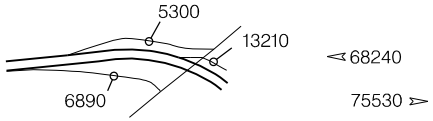

NE 39th Ave. – Exit 2B

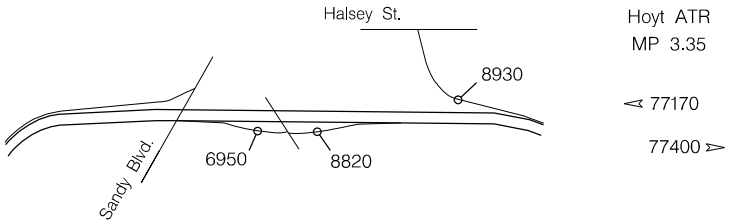

NE Glisan St. – Exit 3

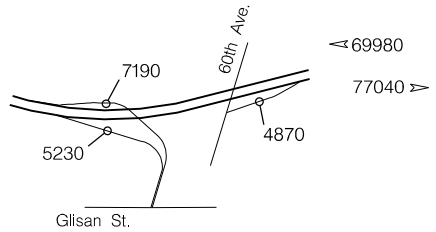

NE 68th Ave. – Exit 4

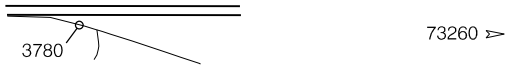

Cascade Hwy. – Exit 5A

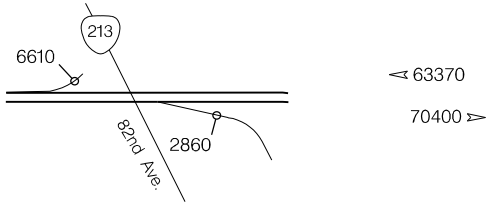

INTERSTATE 84 INTERCHANGES AND REST AREAS

Hwy. 64 – Exit 5B

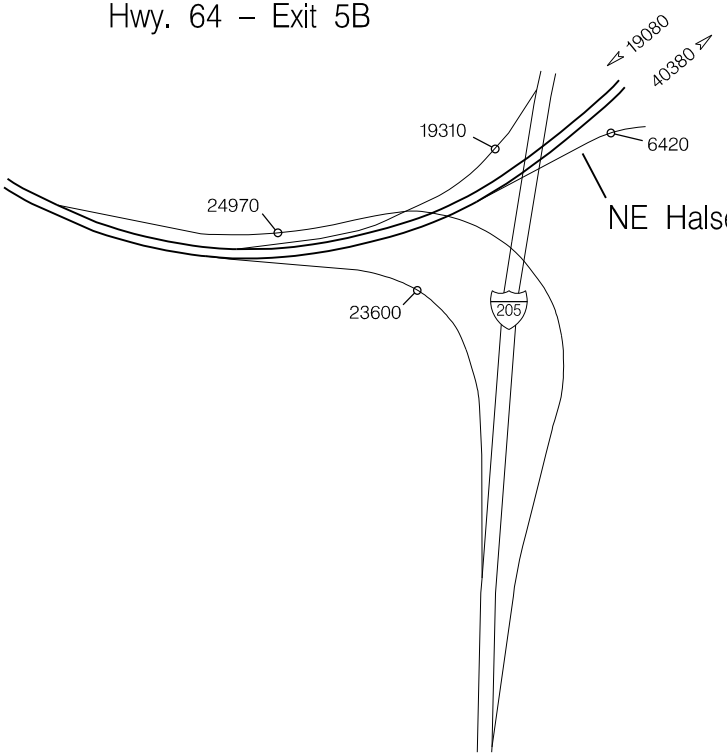

NE Halsey Street – Exit 5C

North Banfield – Exit 6A

NE 102nd Ave. – Exit 6B

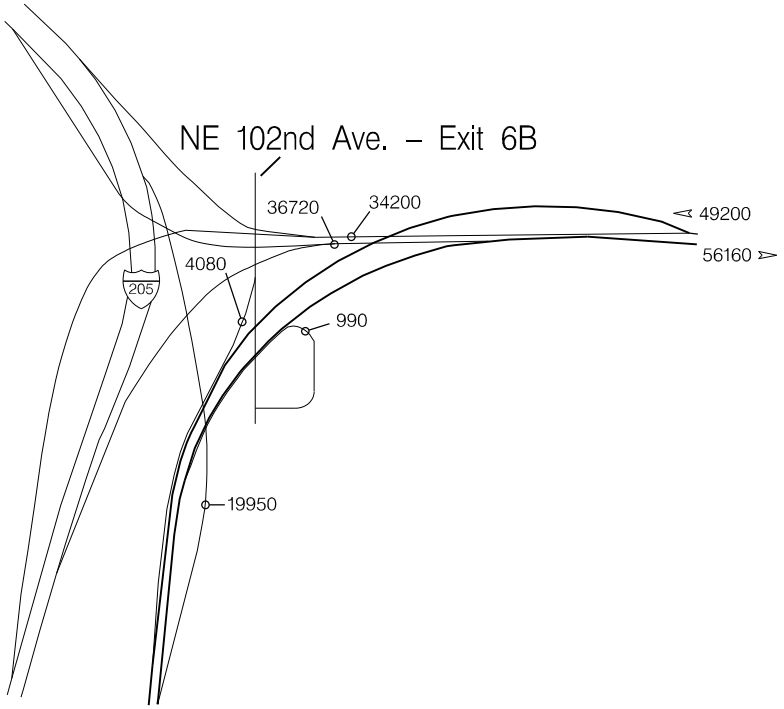

NE 122nd Ave. – Exit 10

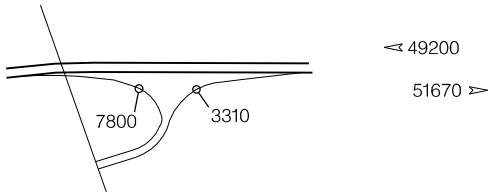

NE 181st Ave. – Exit 13

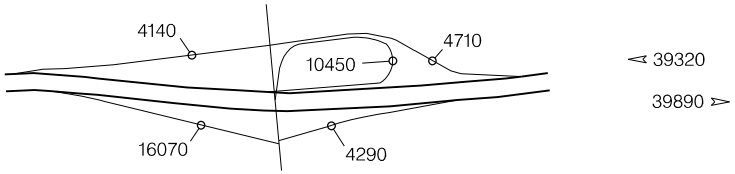

INTERSTATE 84 INTERCHANGES AND REST AREAS

NE 207th Ave. – Exit 14

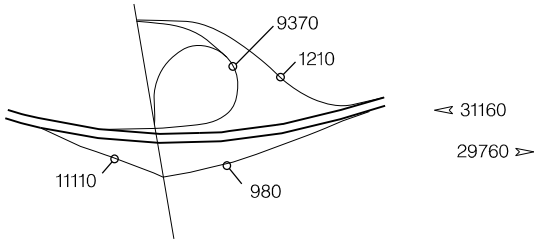

NE 238th Ave. – Exit 16A

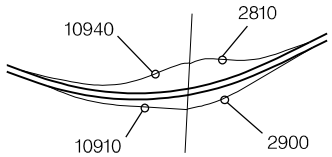

NE Marine Drive – Exit 17

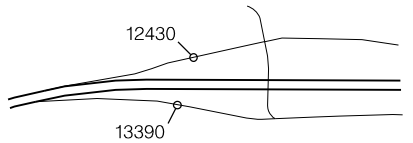

Troutdale – Exit 17

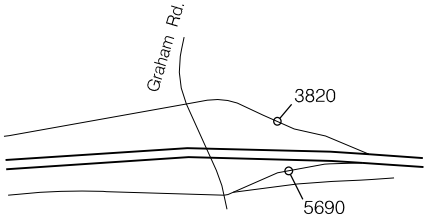

26–001
Troutdale ATR
MP 17.71

14420
14050

Jordan – Exit 18

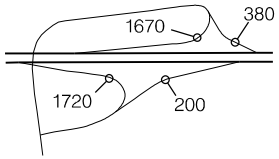

13130
12530

Corbett – Exit 22

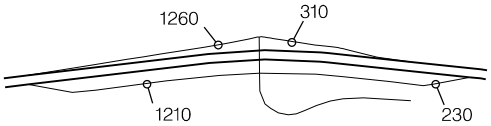

12180
11550

Rooster Rock – Exit 25

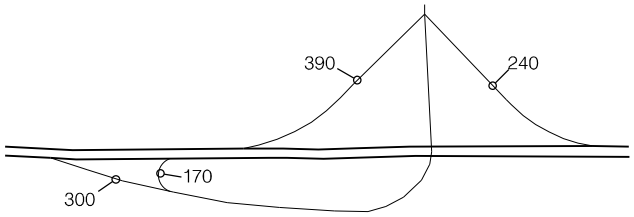

12030
11420

Bridal Veil – Exit 28

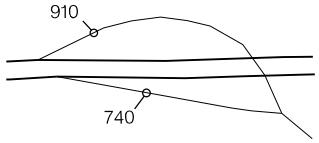

11120
10680

INTERSTATE 84 INTERCHANGES AND REST AREAS

Multnomah Falls – Exit 31

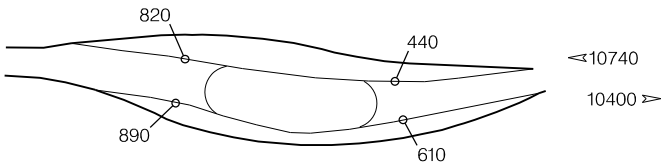

Historic Col. River Hwy. – Exit 35A

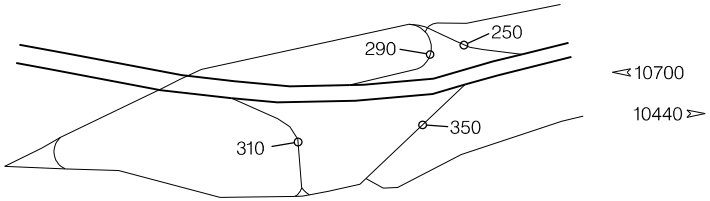

Warrendale O'Xing – Exit 37

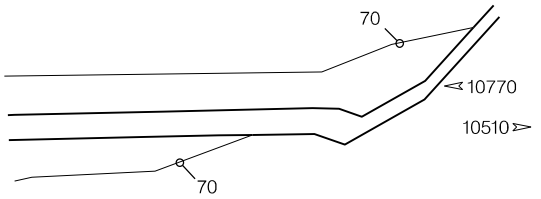

Bonneville Dam – Exit 40

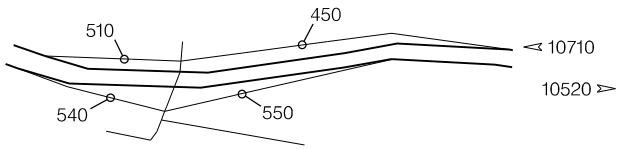

West Cascade Locks – Exit 44A

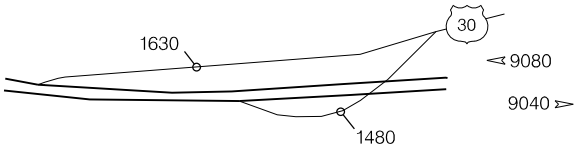

East Cascade Locks – Exit 44B

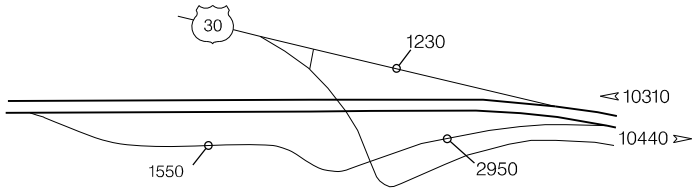

Herman Creek – Exit 47

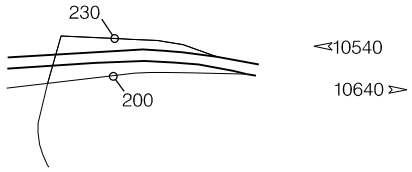

Wyeth – Exit 50

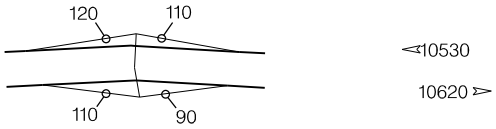

Starvation Creek State Park – Exit 54

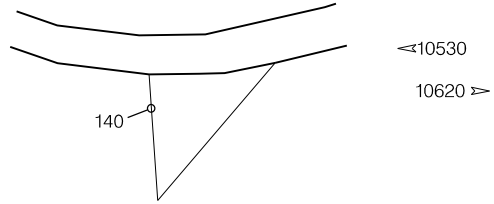

INTERSTATE 84 INTERCHANGES AND REST AREAS

Viento State Park – Exit 56

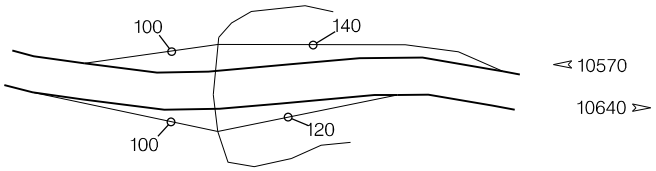

Mitchell Point Overlook – Exit 58

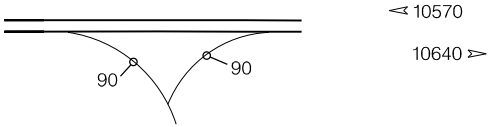

Service Road

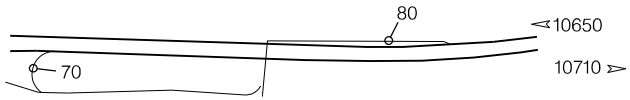

West Hood River – Exit 62

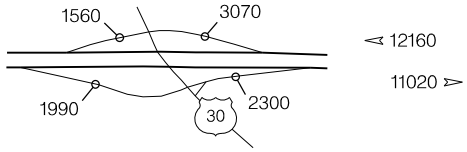

2nd Street – Exit 63

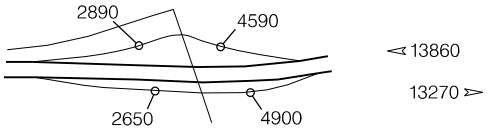

East Hood River – Exit 64

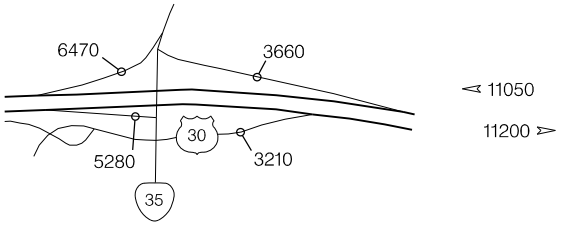

Mosier – Exit 69

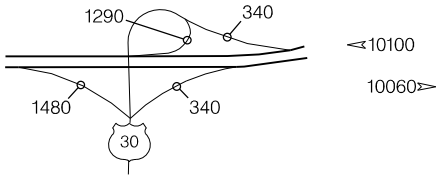

Memaloose Rest Area – Exit 72, 73

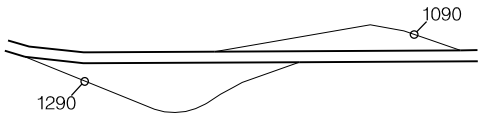

Rowena – Exit 76

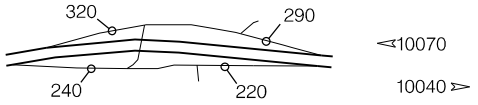

INTERSTATE 84 INTERCHANGES AND REST AREAS

Chenowith – Exit 82

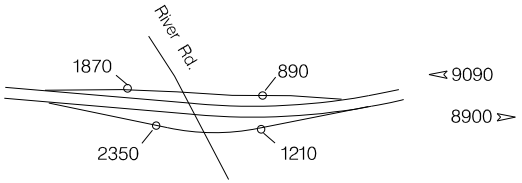

West The Dalles – Exit 83

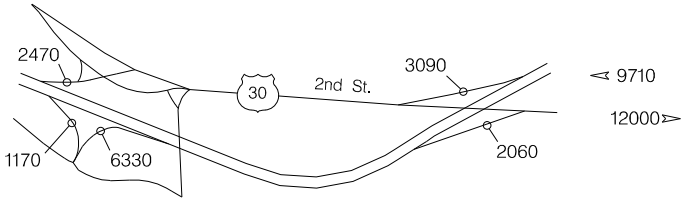

Brewery Grade – Exit 85

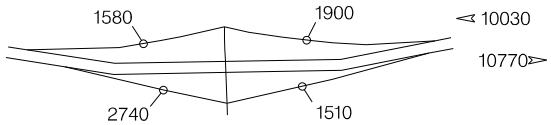

The Dalles Bridge – Exit 87

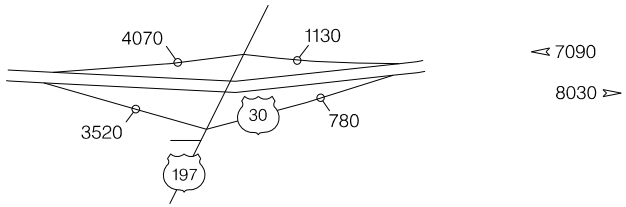

The Dalles Dam – Exit 88

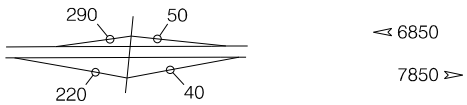

Celilo–Wasco Hwy. – Exit 97

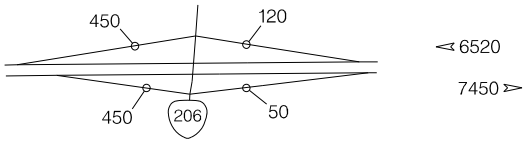

Biggs Jct. – Exit 104

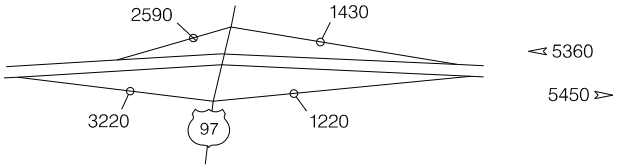

28–002
Rufus ATR
MP 109.51

Rufus – Exit 109

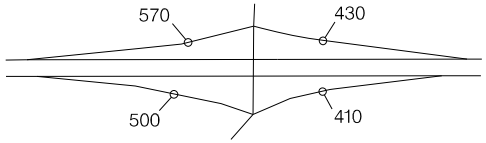

West John Day – Exit 114

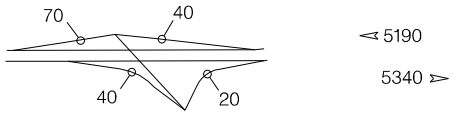

INTERSTATE 84 INTERCHANGES AND REST AREAS

Philippi Canyon – Exit 123

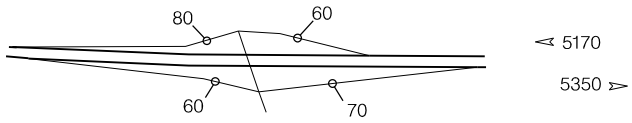

Blalock – Exit 129

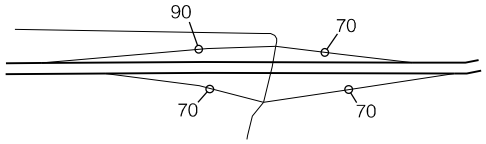

Woelpern – Exit 131

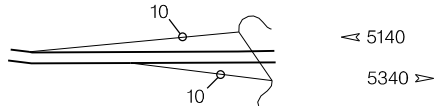

Arlington – Exit 137

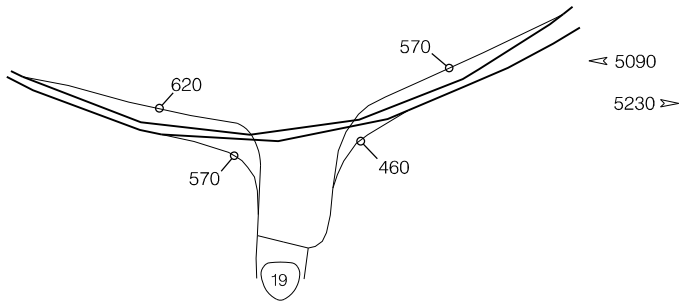

Heppner Jct. – Exit 147

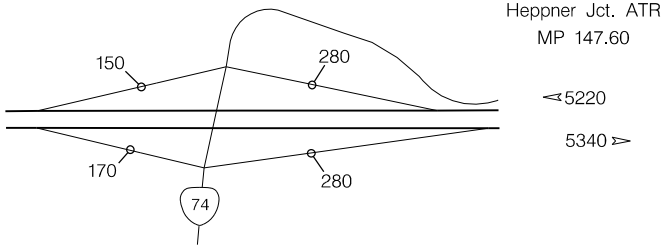

Threemile Canyon – Exit 151

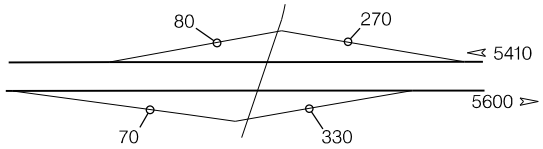

Tower Road – Exit 159

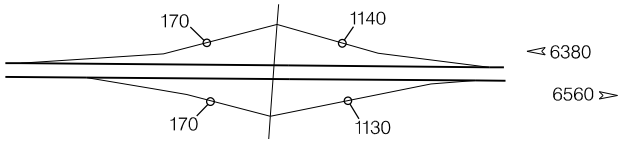

Boardman Rest Area – Exit 160

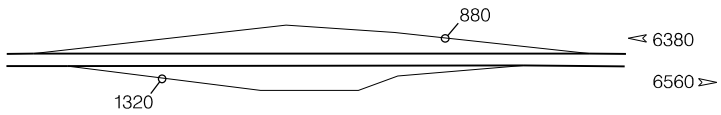

INTERSTATE 84 INTERCHANGES AND REST AREAS

Boardman – Exit 164

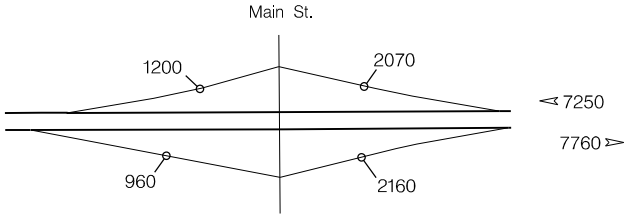

Port Of Morrow – Exit 165

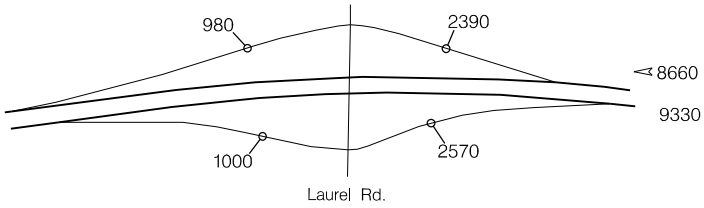

Boardman Jct. – Exit 168

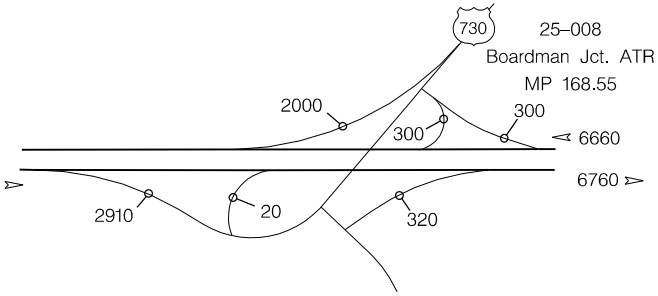

Paterson Ferry Road – Exit 171

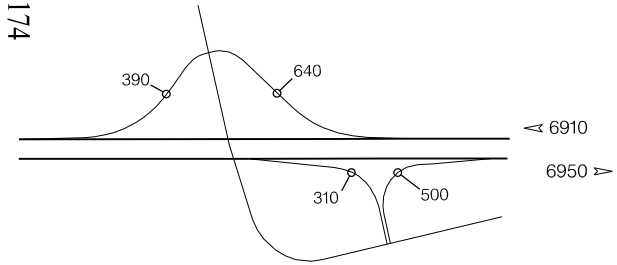

Ordnance – Exit 177

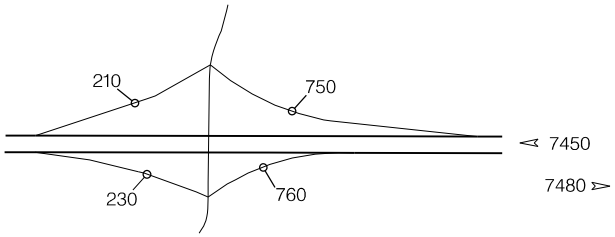

McNary Highway – Exit 179

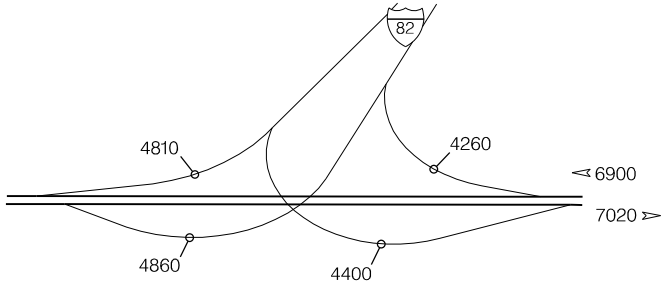

Westland Road – Exit 180

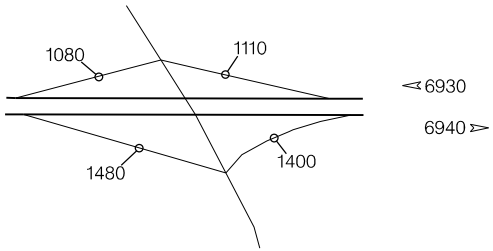

Hermiston – Exit 182

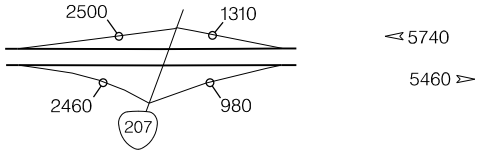

Stanfield Rest Area – Exit 186A, 186B

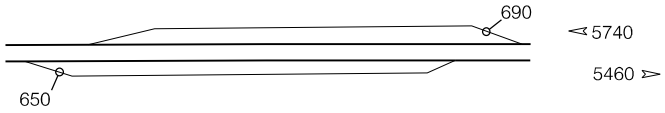

INTERSTATE 84 INTERCHANGES AND REST AREAS

Stanfield Jct. – Exit 188

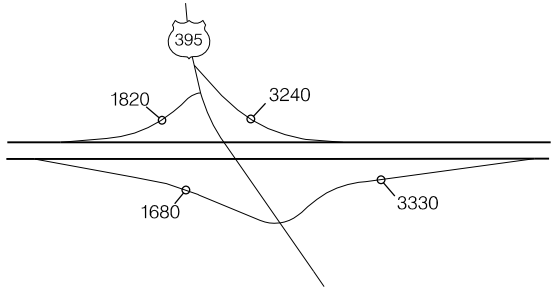

30–027
Echo ATR
MP 191.40

7160
7110

Echo Jct. – Exit 193

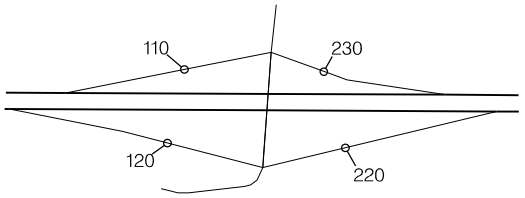

7280
7210

Rew Elevator – Exit 198

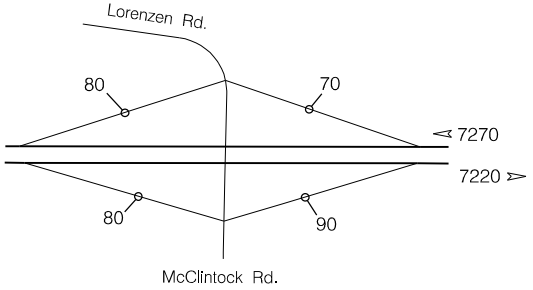

7270
7220

Yoakum Road – Exit 199

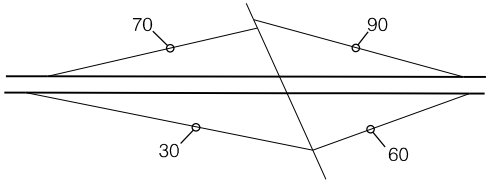

7290
7250

Barnhart – Exit 202

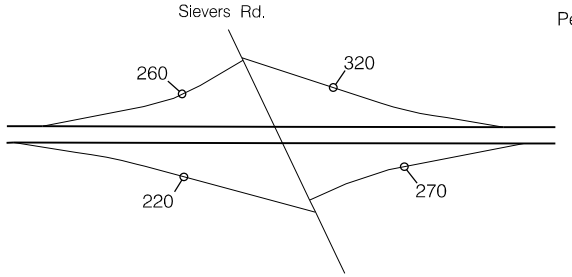

30–004
Pendleton ATR
MP 203.34

7350
7300

West Pendleton – Exit 207

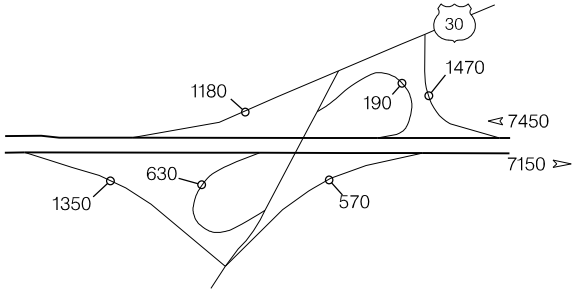

7450
7150

Emigrant Avenue – Exit 209

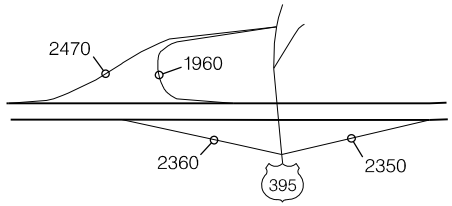

6940
7140

South Pendleton – Exit 211

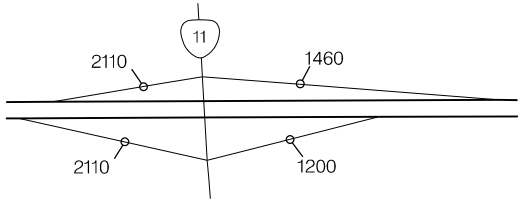

6290
6230

East Pendleton – Exit 213

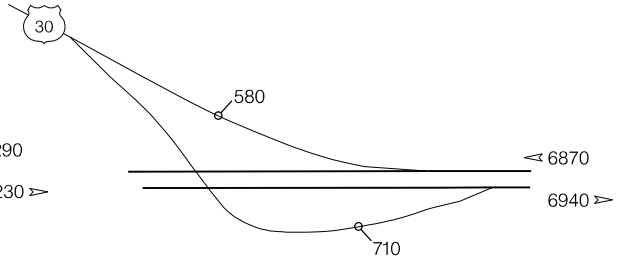

6870
6940

INTERSTATE 84 INTERCHANGES AND REST AREAS

Mission Jct. – Exit 216

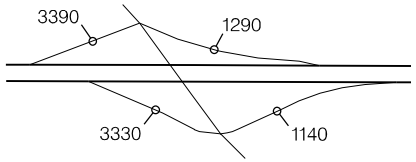

30–026
Mission Jct. ATR
MP 216.81

◅ 4770
4750 ▻

Emigrant Hill – Exit 224

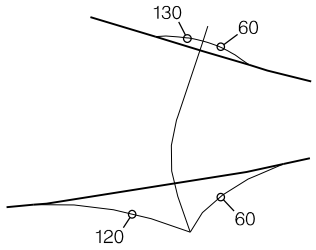

◅ 4700
4690 ▻

Deadman's Pass – Exit 228

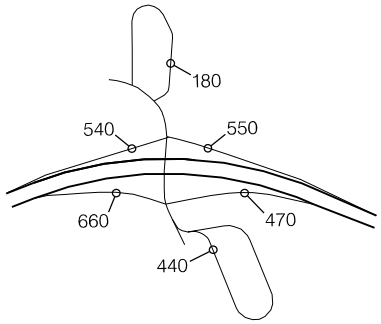

◅ 4710
4500 ▻

West Emigrant Park – Exit 233

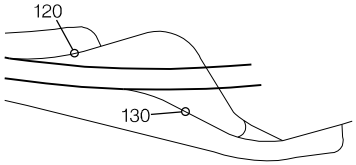

◅ 4590
4370 ▻

East Emigrant Park – Exit 235



◅ 4640
4420 ▻

Meacham – Exit 238

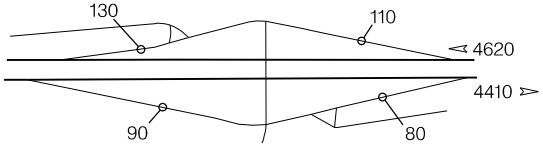

◅ 4620
4410 ▻

Kamela – Exit 243

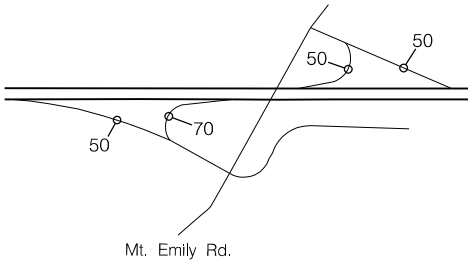

◅ 4620
4430 ▻

Glover – Exit 248

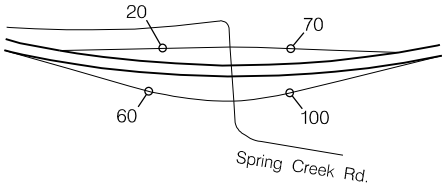

◅ 4670
4470 ▻

INTERSTATE 84 INTERCHANGES AND REST AREAS

Ukiah–Hilgard – Exit 252

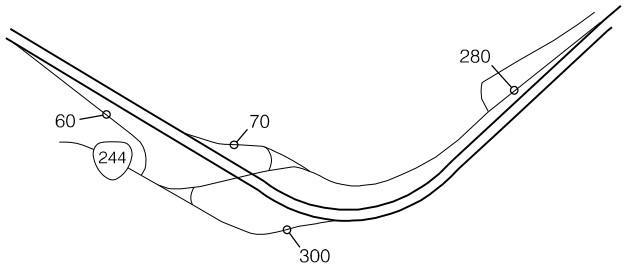

Upper Perry – Exit 256

Lower Perry – Exit 257

North LaGrande – Exit 259

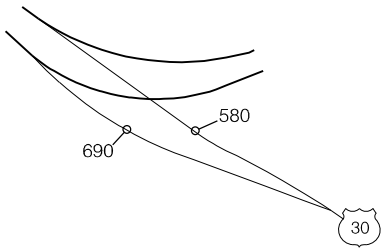

31–007
N. LaGrande ATR
MP 260.12

Wallowa Lake – Exit 261

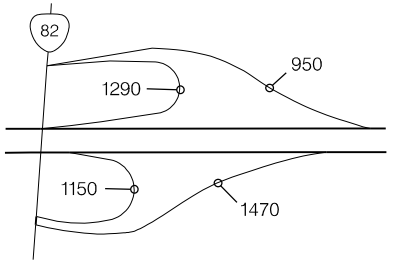

South LaGrande – Exit 264

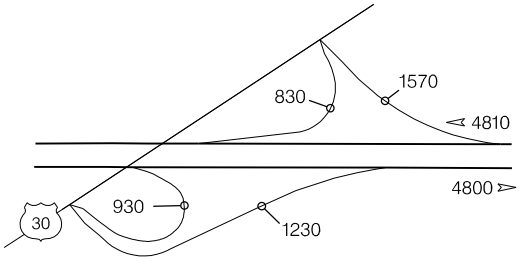

Foothill Road – Exit 268A

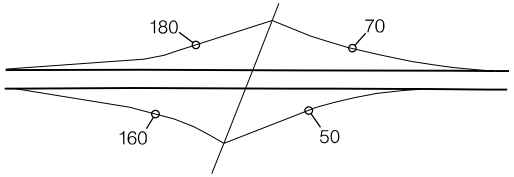

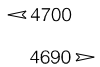

Ladd Canyon Rest Area – Exit 268B

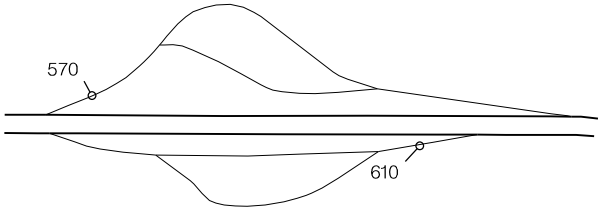

Ladd Creek – Exit 270

31–008
Ladd Summit ATR
MP 272.19

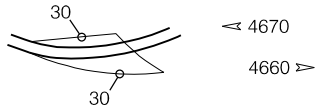

INTERSTATE 84 INTERCHANGES AND REST AREAS

Ladd Canyon – Exit 273

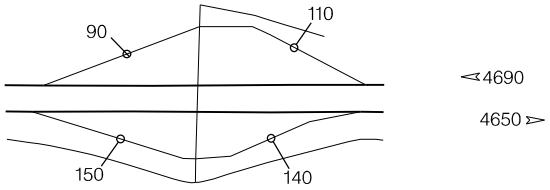

Clover Creek – Exit 278

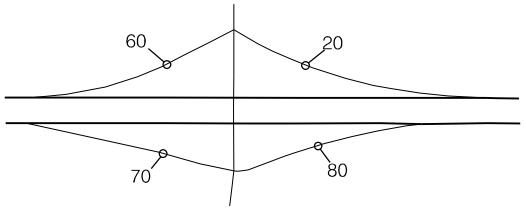

Wolf Creek – Exit 283

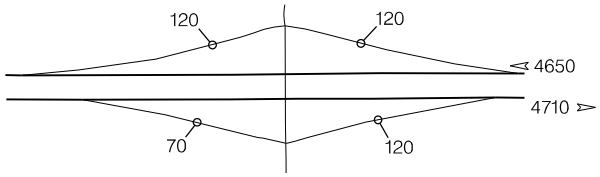

North Powder – Exit 285

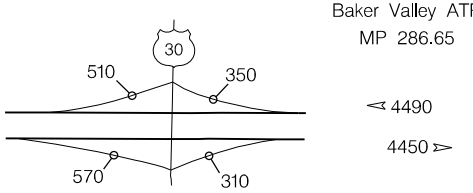

01–011
Baker Valley ATR
MP 286.65

Baker Valley Rest Area – Exit 294

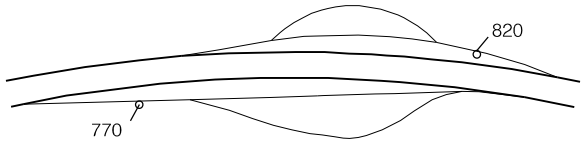

Chandler Lane – Exit 298

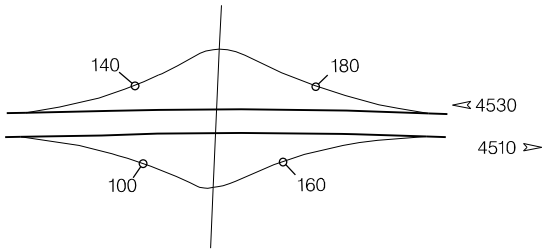

Richland – Exit 302

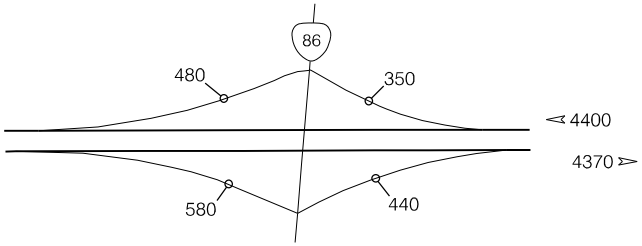

Campbell Street – Exit 304

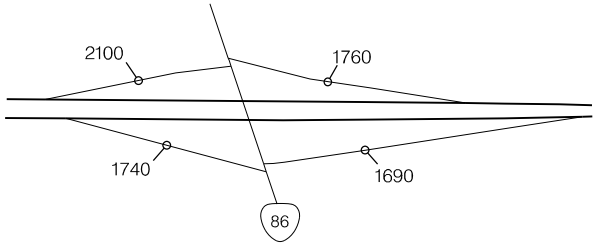

INTERSTATE 84 INTERCHANGES AND REST AREAS

South Baker – Exit 306

01–013
South Baker ATR
MP 309.02

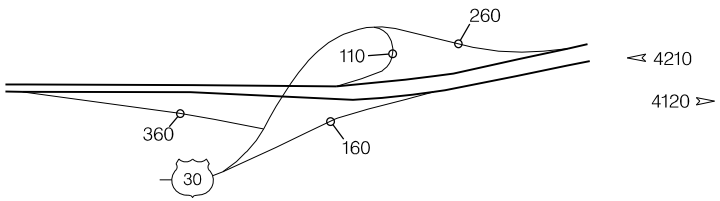

Encina – Exit 313

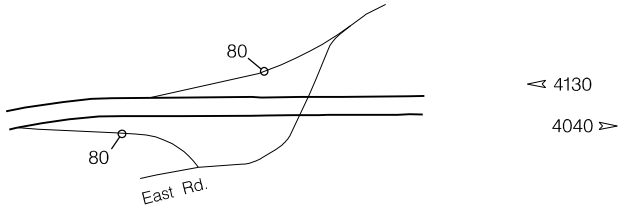

Pleasant Valley – Exit 317

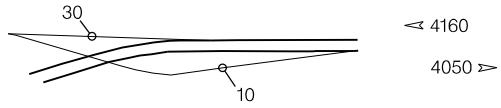

Durkee – Exit 327

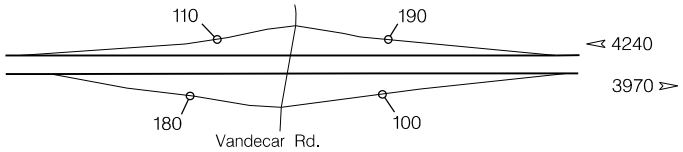

Nelson – Exit 330

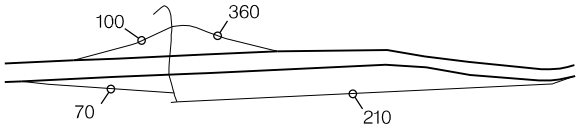

Weatherby – Exit 335

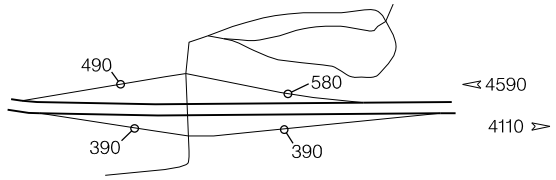

Jordan Creek – Exit 338

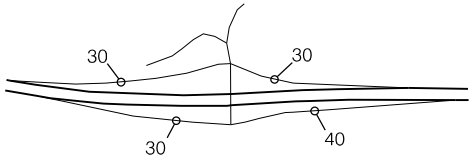

Dixie – Exit 340

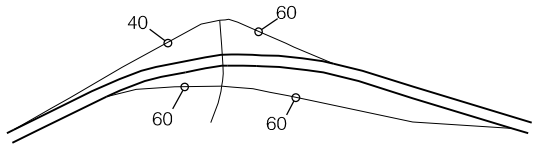

Lime – Exit 343

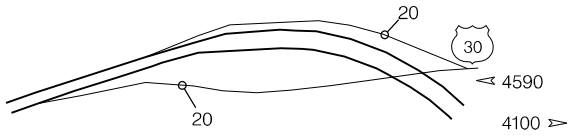

INTERSTATE 84 INTERCHANGES AND REST AREAS

North Huntington – Exit 345

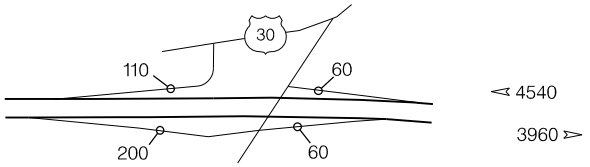

◁ 4540
3960 ▷

Benson – Exit 352

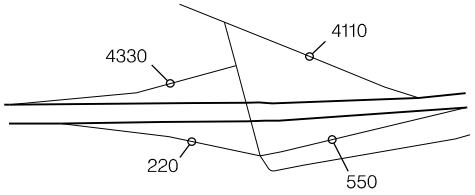

23–016
Huntington ATR
MP 353.47

◁ 4320
4290 ▷

Olds Ferry – Exit 356

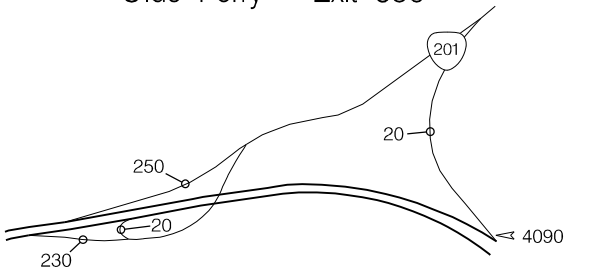

◁ 4090
4080 ▷

Moore's Hollow – Exit 362

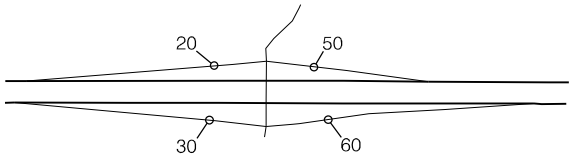

◁ 4120
4110 ▷

Stanton Blvd. – Exit 371

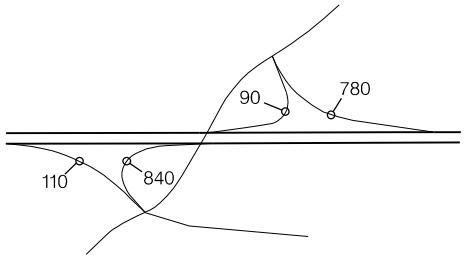

◁ 4810
4840 ▷

North Ontario – Exit 374

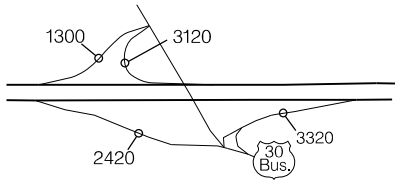

◁ 6630
5740 ▷

Idaho Avenue – Exit 376

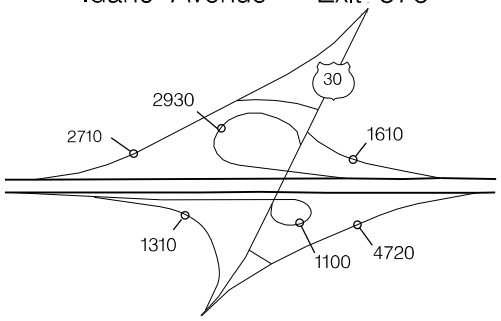

23–014
Snake River ATR
MP 376.98

◁ 8460
8050 ▷

Ontario Rest Area – Exit 377

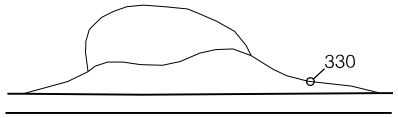

◁ 8460
8050 ▷

OREGON
IDAHO

THE DALLES-CALIFORNIA HIGHWAY NO. 4 (US97)

Interchange Ramp Diagrams of the Bend Parkway section in Bend with Annual Average Daily Traffic Volumes.

US 97 INTERCHANGES

McKenzie–Bend Hwy. – Exit 135A

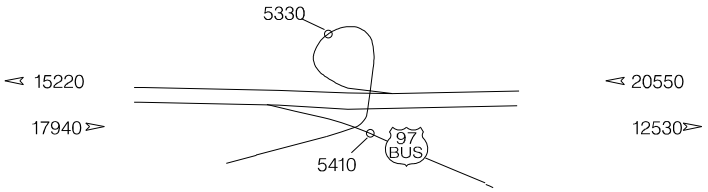

Empire Blvd. – Exit 135B

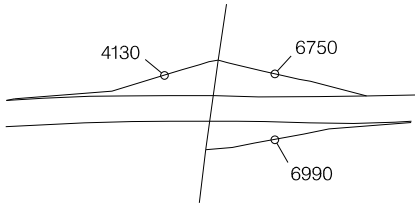

09–007
Bend–Empire ATR
MP 135.95

Butler Market Rd. – Exit 136

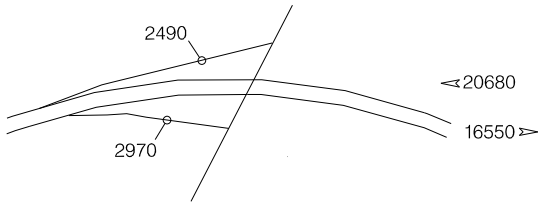

US20 – 3rd St

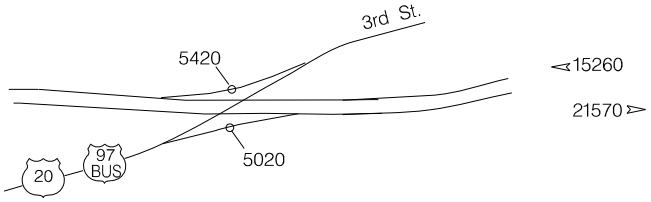

Revere Ave. – Exit 137

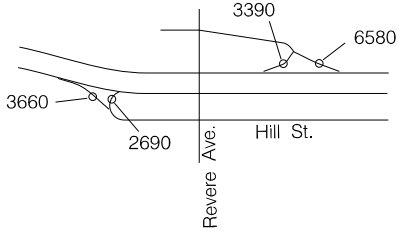

09–009
Bend–Revere ATR
MP 137.36

Lafayette Ave.

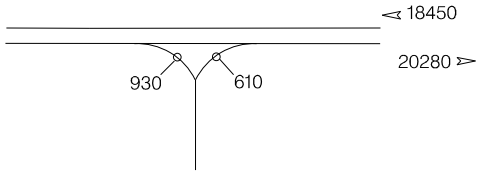

Hawthorne Ave.

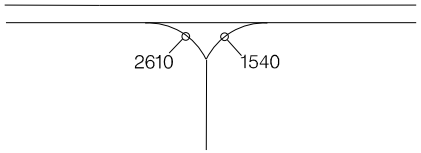

Colorado Ave. – Exit 138

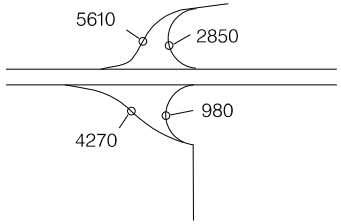

Truman Ave.

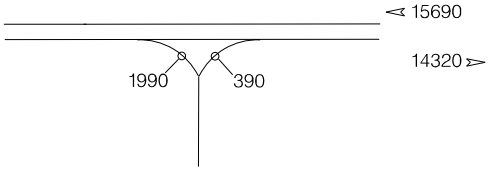

US 97 INTERCHANGES

Reed Market Rd. – Exit 139

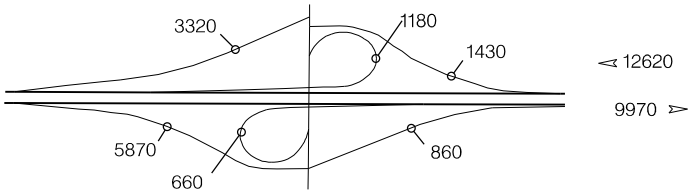

Reed Rd.

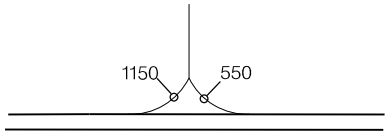

Powers Rd. – Exit 140

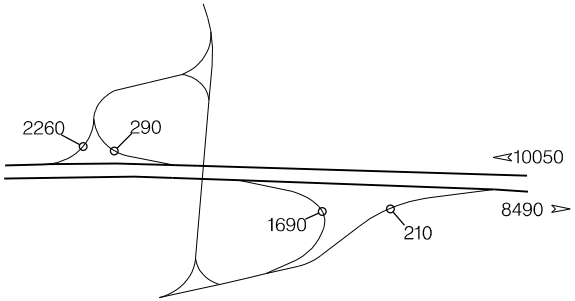

Badger Rd.

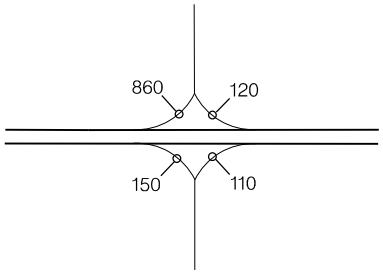

09–025
Bend–Pinebrook ATR
MP 140.45

SUNSET HIGHWAY NO. 47 (US26)

Interchange Ramp Diagrams from Wilson River Highway No. 37 (OR6) east to Stadium Freeway Highway No. 61 (I-405) in Portland with Annual Average Daily Traffic Volumes.

US 26 INTERCHANGES

Dersham Road – Exit 55

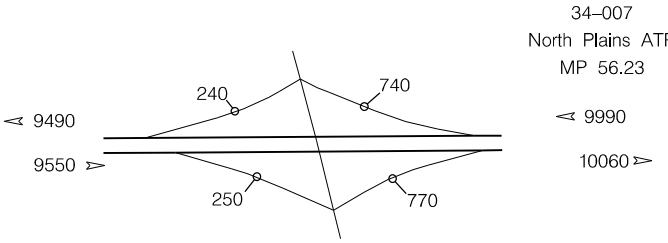

North Plains – Exit 57

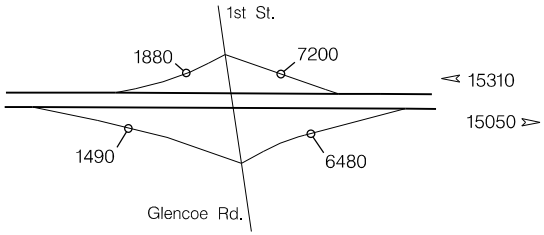

Jackson Road – Exit 58

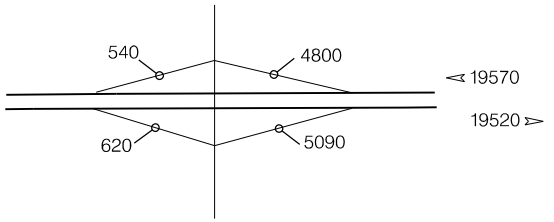

Helvetia Road – Exit 61

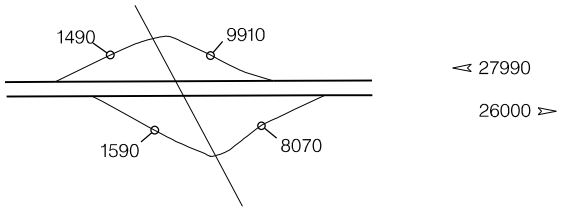

Cornelius Pass Rd. – Exit 62

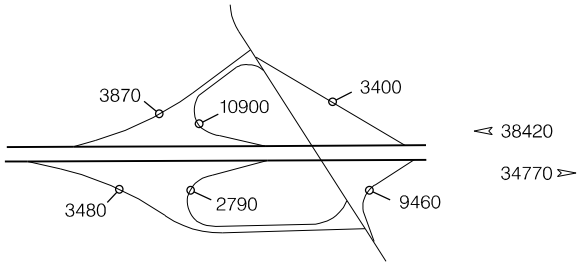

185th Ave. – Exit 64B

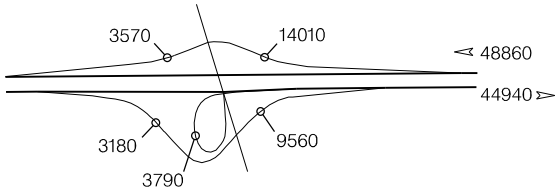

Cornell Road – Exit 65

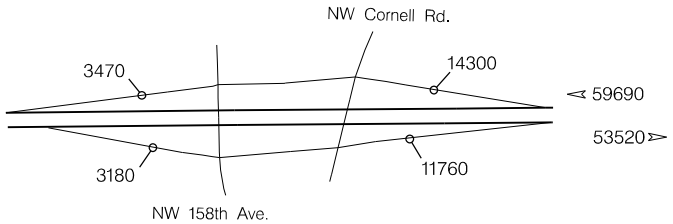

Murray Blvd. – Exit 67

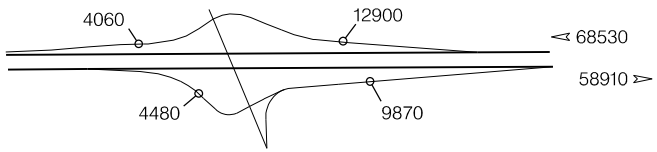

US 26 INTERCHANGES

Cedar Hills Blvd. – Exit 68

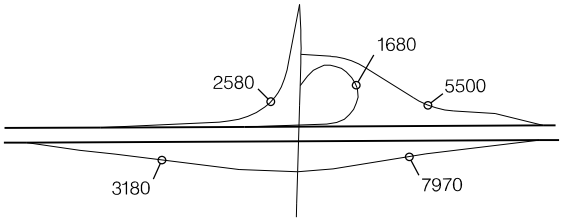

Beaverton – Tigard – Exit 69

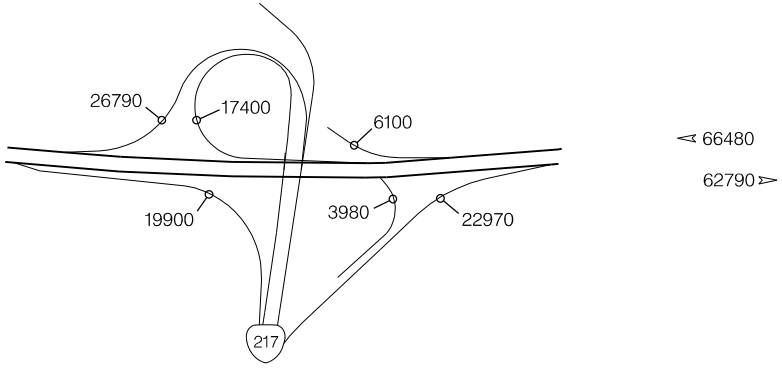

Sylvan – Exit 71

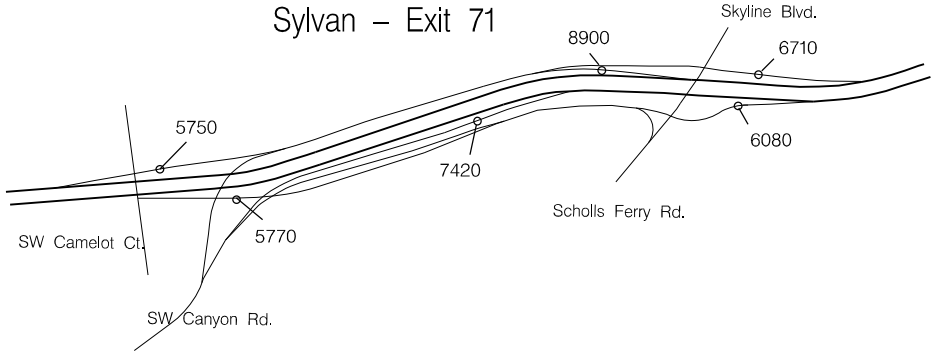

Highlands – Exit 72

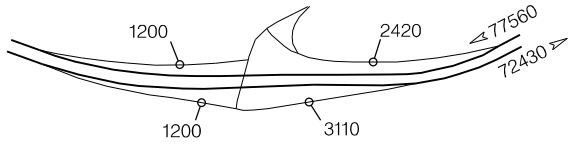

Jefferson St. – Exit 73B

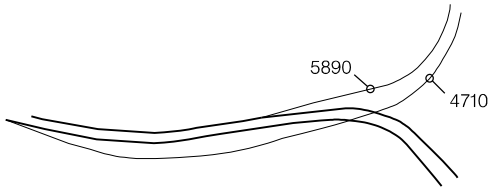

26–002
Vista Ridge ATR
MP 73.75
71670
67720

Stadium Freeway. – Exit 73C

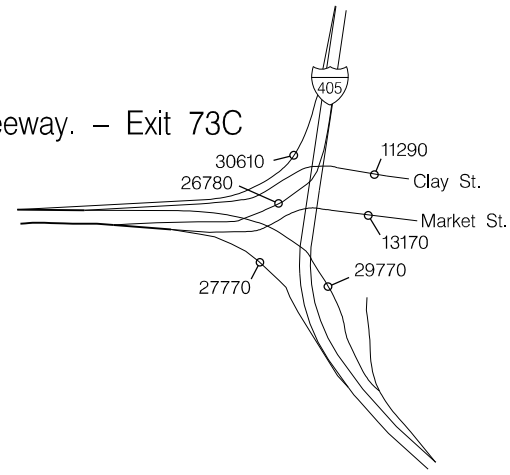

STADIUM FREEWAY HIGHWAY NO. 61 (I-405)

Interchange Ramp Diagrams with Annual Average Daily Traffic Volumes.

INTERSTATE 405 INTERCHANGES

W. Marquam – Exit 0A

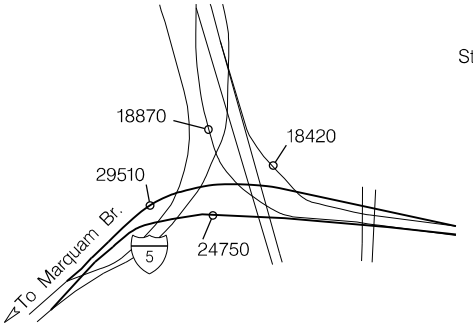

Broadway – Exit 0B

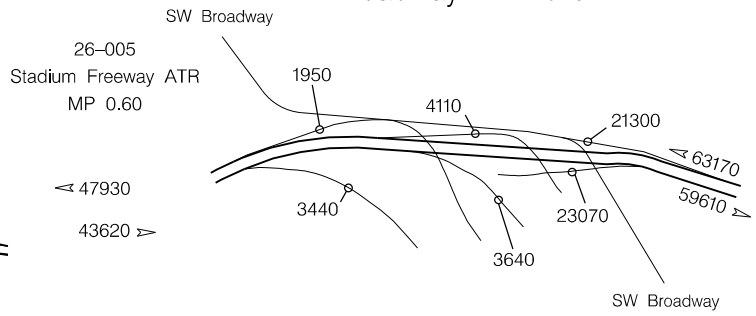

Sunset – Exit 1

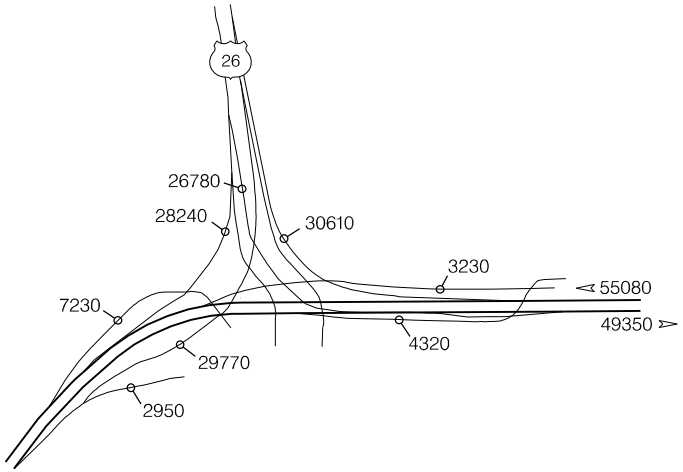

Burnside – Exit 2

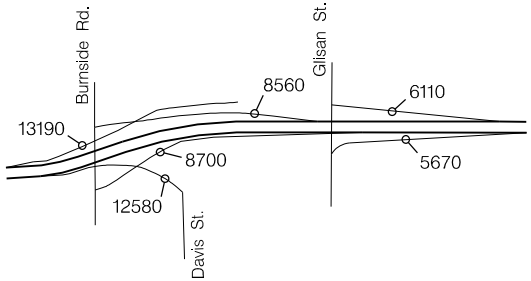

W. Fremont – Exit 3A

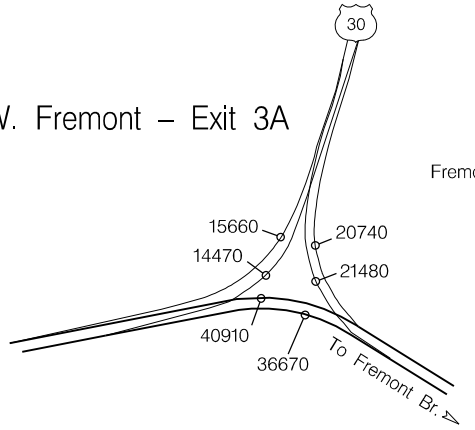

E. Fremont – Exit 3B

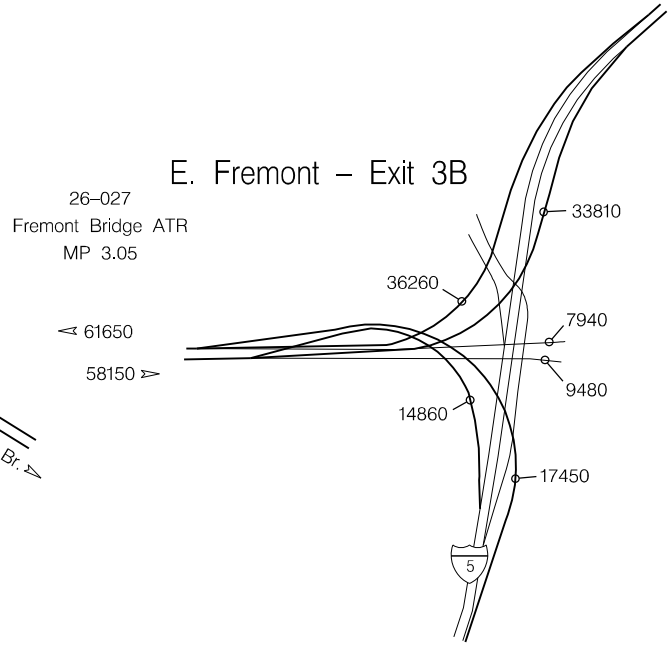

EAST PORTLAND FREEWAY HIGHWAY NO. 64 (I-205)

Interchange Ramp Diagrams with Annual Average Daily Traffic Volumes.

INTERSTATE 205 INTERCHANGES AND REST AREAS

Pacific Hwy. Exit 1

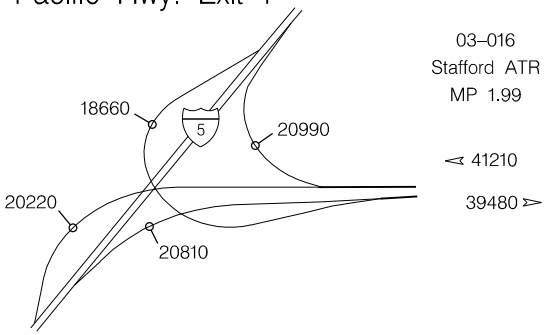

03–016
Stafford ATR
MP 1.99

41210

39480

Wankers Corner – Exit 3

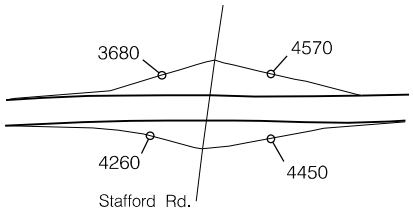

S. West Linn – Exit 6

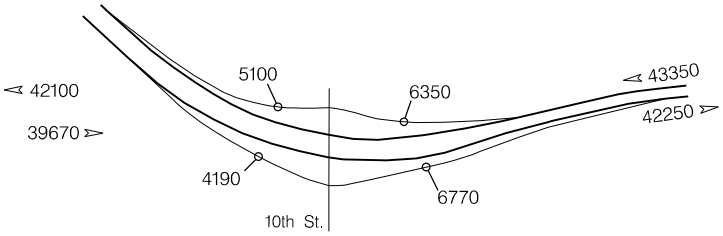

Willamette Falls Viewpoint – Exit 8A

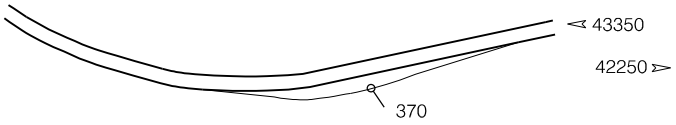

West Linn – Exit 8B

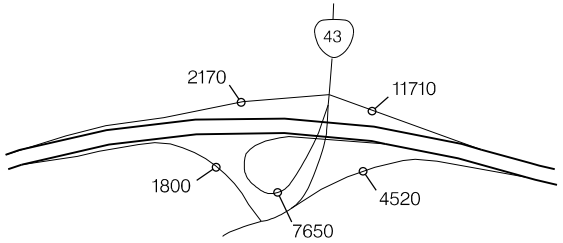

Oregon City – Exit 9

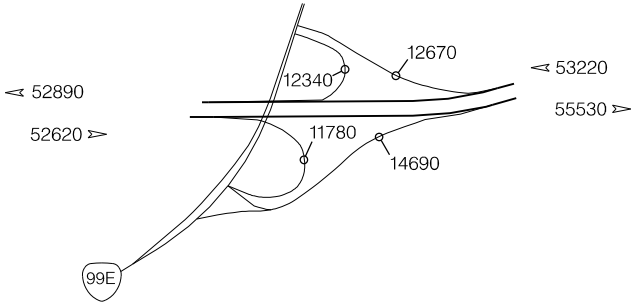

Park Place – Exit 10

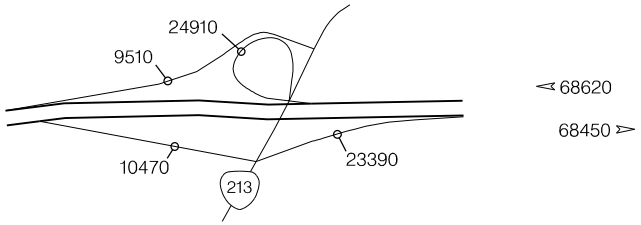

Gladstone – Exit 11

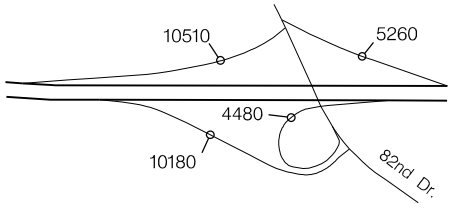

Clackamas – Exit 12

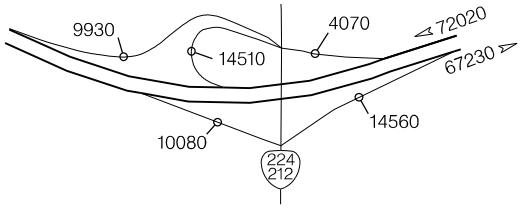

INTERSTATE 205 INTERCHANGES AND REST AREAS

Lake Road – Exit 13

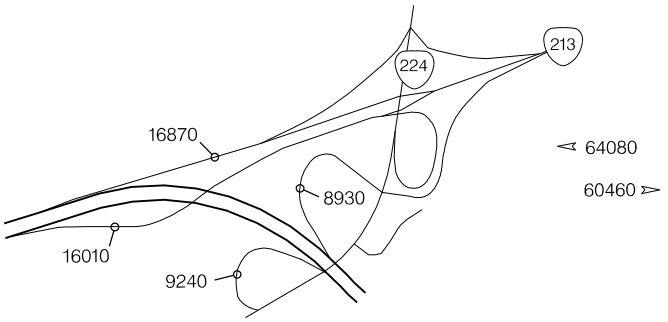

Sunnyside Rd. – Exit 14

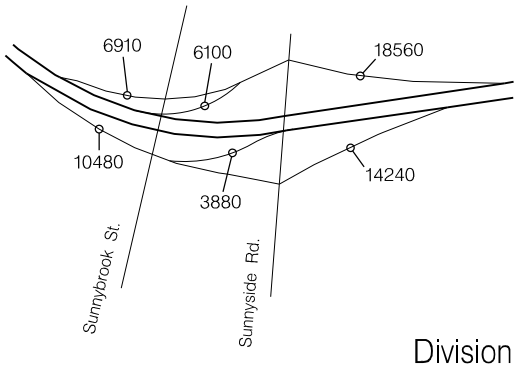

Johnson Cr. Blvd. – Exit 16

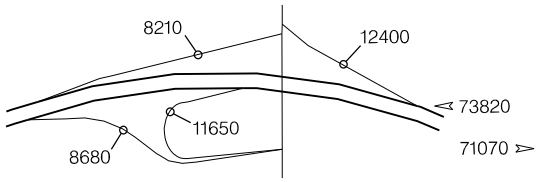

Foster & Woodstock – Exit 17

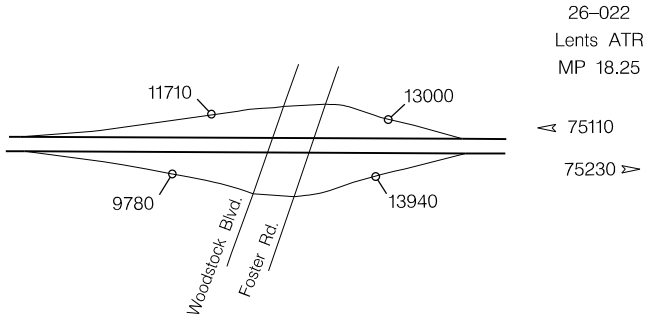

Division & Powell – Exit 19

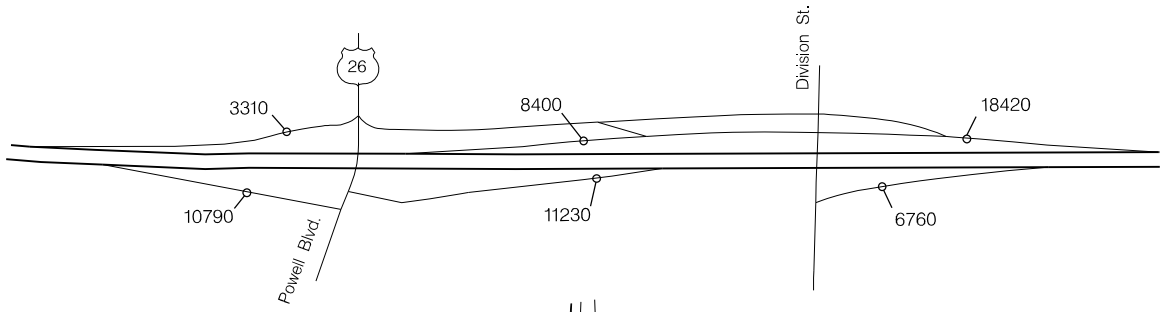

Stark–Washington St. – Exit 20B

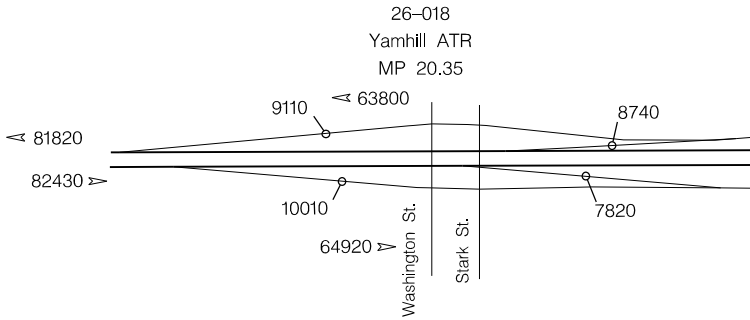

N.E. Glisan St. – Exit 21A

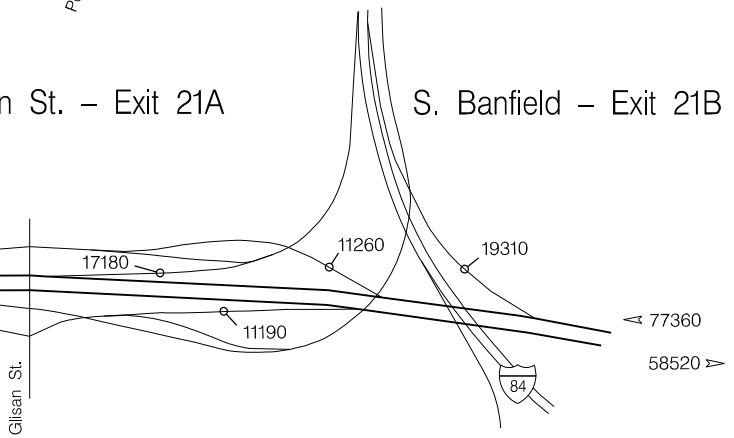

S. Banfield – Exit 21B

INTERSTATE 205 INTERCHANGES AND REST AREAS

N. Banfield – Exit 22

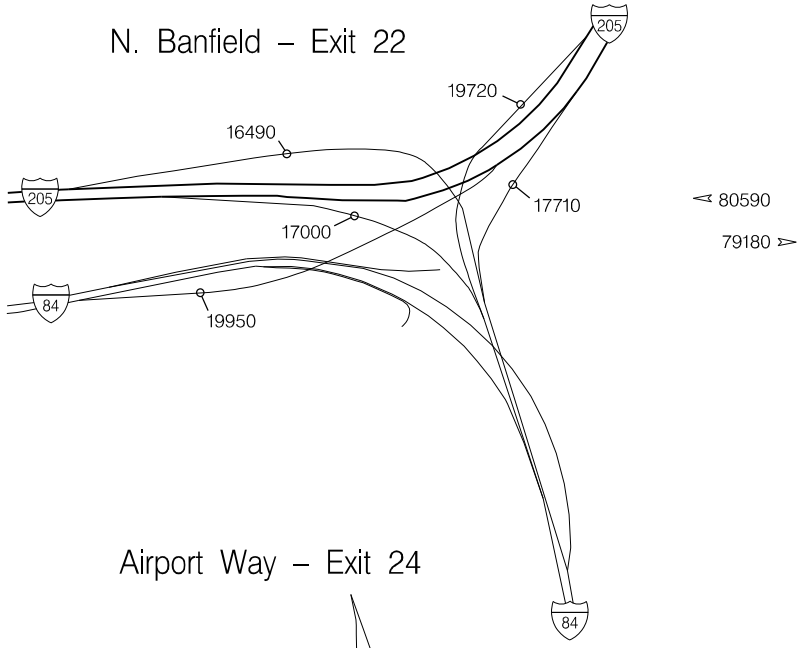

Sandy Blvd. – Exit 23A

Columbia Blvd. – Exit 23B

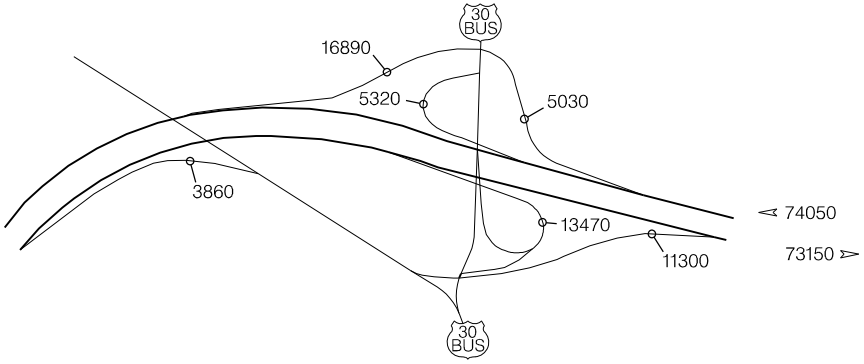

Airport Way – Exit 24

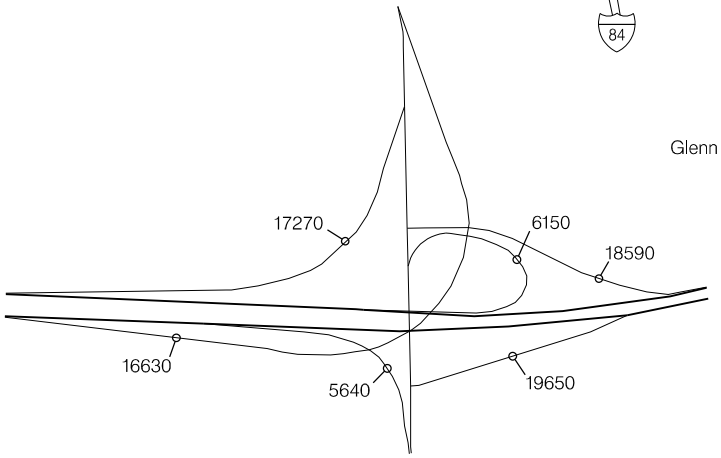

26–024
Glenn Jackson Bridge ATR
MP 25.50

OREGON
WASHINGTON

BELTLINE HIGHWAY NO. 69 (OR569)

Interchange Ramp Diagrams with Annual Average Daily Traffic Volumes.

OR 569 INTERCHANGES

20–028
West Beltline ATR
MP 5.20

Barger Dr. – Exit 5

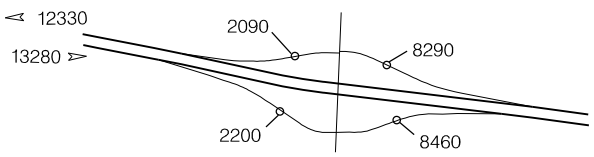

Pacific Hwy. West – Exit 6A

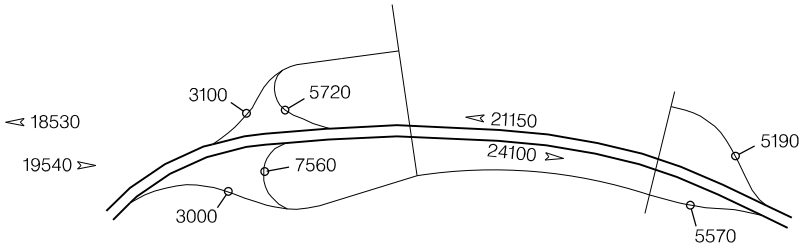

Prairie Road – Exit 6B

N. W. Expressway – Exit 7

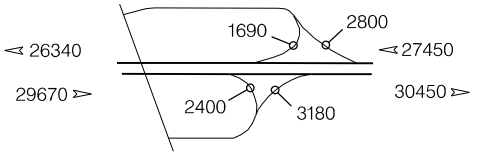

River Road – Exit 8

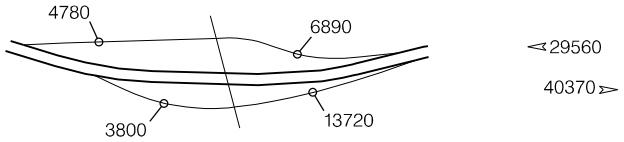

River Ave. – Exit 9

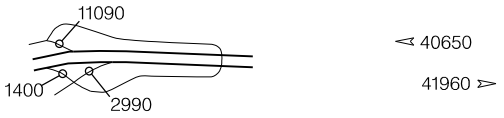

Delta Hwy. – Exit 9A

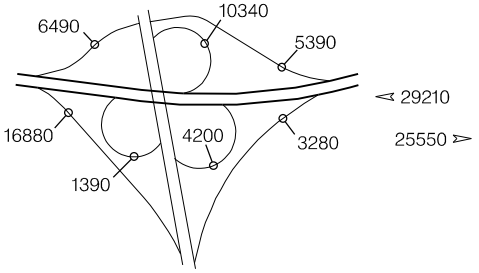

Coburg Road – Exit 11

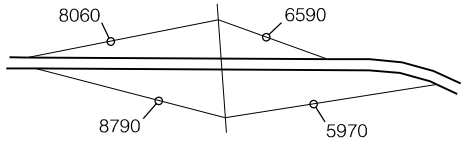

20–011
Beltline ATR
MP 12.00

Pacific Hwy. – Exit 12

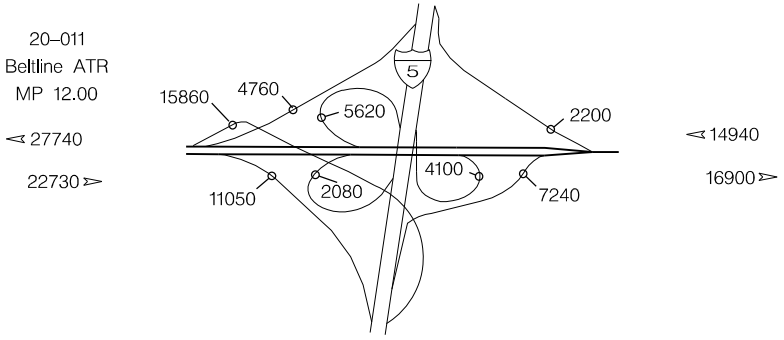

MCNARY HIGHWAY NO. 70 (I-82)

Interchange Ramp Diagrams with Annual Average Daily Traffic Volumes.

INTERSTATE 82 INTERCHANGES

Umatilla City – Exit 1

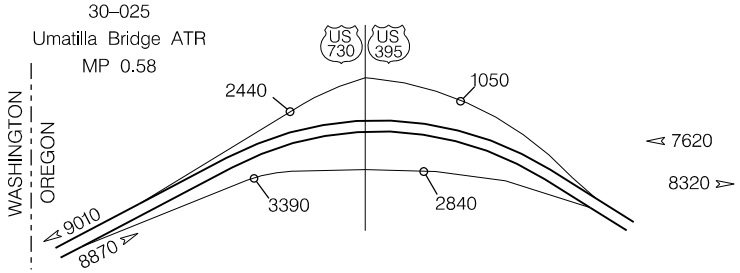

Power Line Road – Exit 5

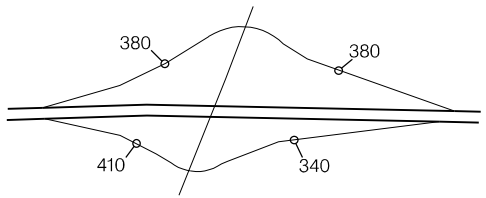

Westland – Ordnance Road – Exit 10

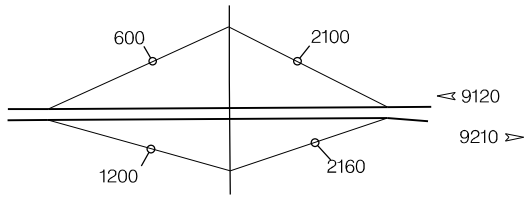

McNary Highway – Exit 11

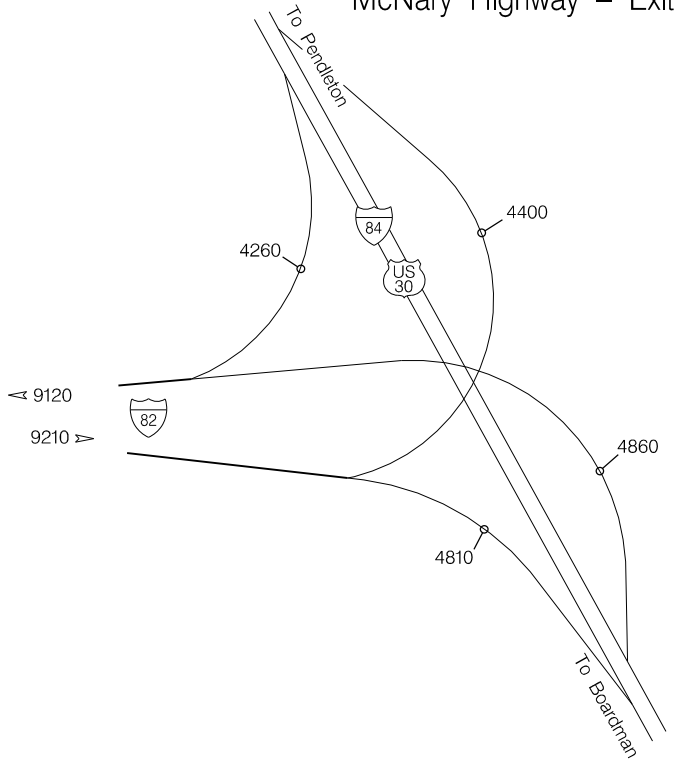

BEAVERTON – TIGARD HIGHWAY NO. 144 (OR217)

Interchange Ramp Diagrams with Annual Average Daily Traffic Volumes.

OR 217 INTERCHANGES

Sunset Hwy. – Exit 0A

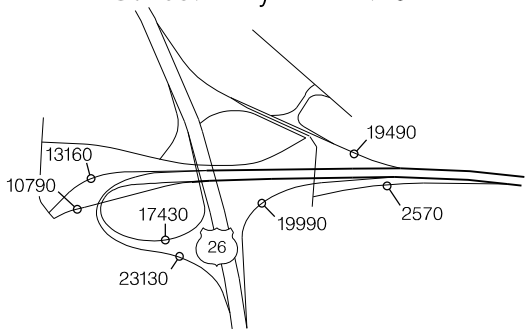

55780
50780

Walker Road – Exit 0B

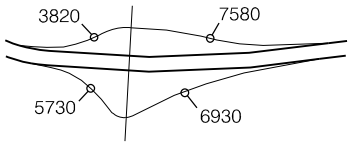

59540
51980

East Beaverton – Exit 1

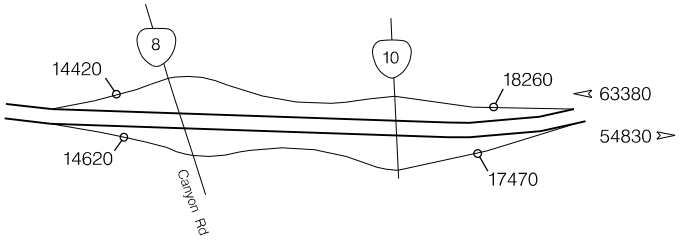

63380
54830

Allen Blvd. – Exit 2

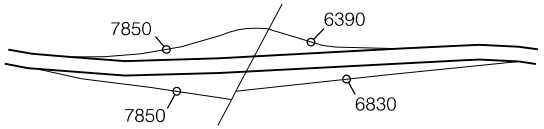

61920
53810

Denney Road – Exit 3A

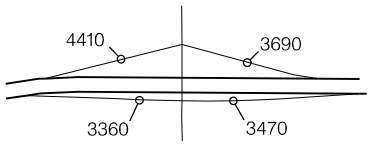

61200
53920

Beaverton–Tualatin Hwy. – Exit 3B

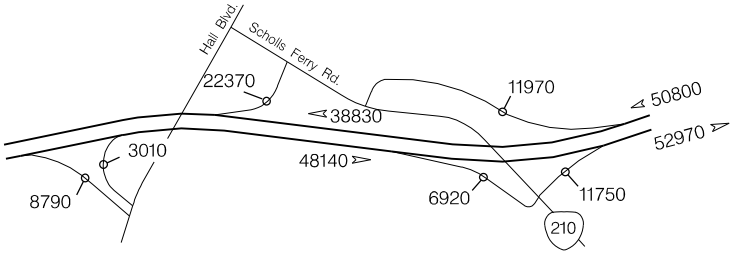

50800
52970

Progress – Exit 4A

209

Greenburg Road – Exit 4B

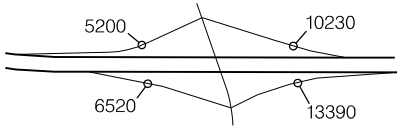

55830
59840

Tigard – Exit 5

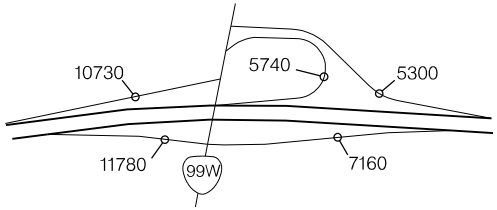

44660
55220

SW 72nd Ave. – Exit 6

S. Tigard – Exit 7

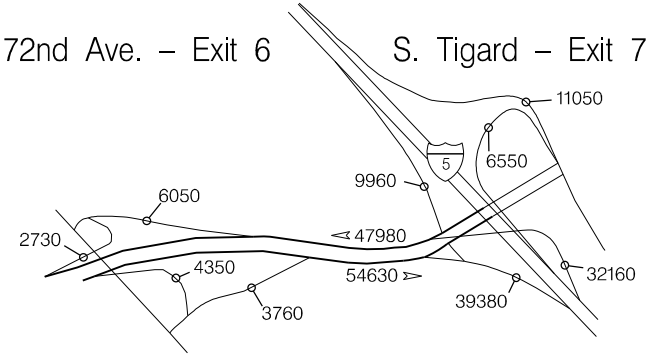

NORTH SANTIAM HIGHWAY NO. 162 (OR22)

Interchange Ramp Diagrams from I-5 to Stayton with Annual Average Daily Traffic Volumes.

OR 22 INTERCHANGES

North Santiam – Exit 1

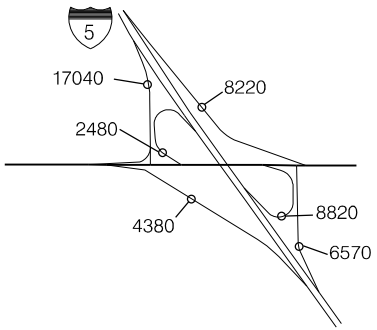

◁ 22240
20410 ▷

Lancaster Dr. – Exit 2

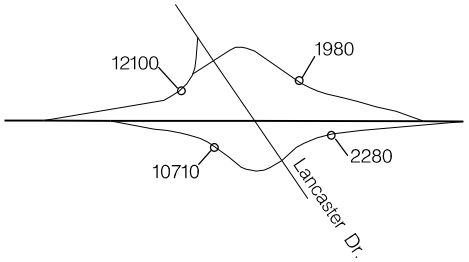

24–004
N. Santiam ATR
MP 2.82

◁ 12130
11980 ▷

Deer Park Dr. – Exit 4

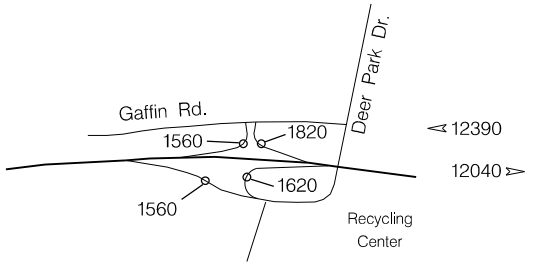

◁ 12390
12040 ▷

Joseph St. – Exit 5

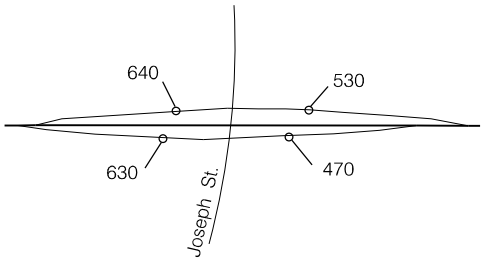

◁ 12280
11880 ▷

Silver Cr. Falls Hwy. – Exit 7

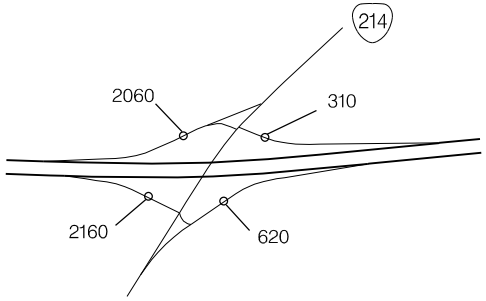

◁ 10530
10340 ▷

Shaw – Aumsville – Exit 9

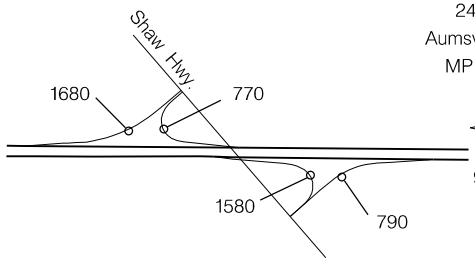

24–005
Aumsville ATR
MP 10.02

◁ 9620
9550 ▷

Golf Club Rd. – Exit 12

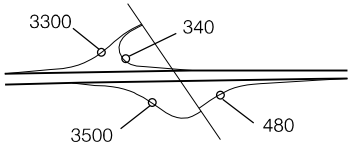

◁ 6660
6530 ▷

Stayton – Sublimity – Exit 13

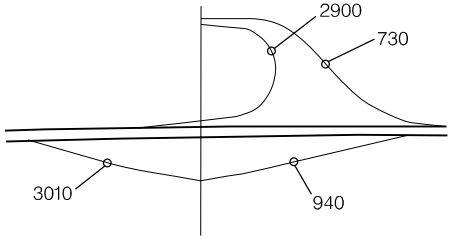

◁ 4490
4460 ▷

EUGENE – SPRINGFIELD HIGHWAY NO. 227 (I-105 & OR126)

Interchange Ramp Diagrams with Annual Average Daily Traffic Volumes.

INTERSTATE 105 126 INTERCHANGES

6th & 7th Ave. – Exit 0A

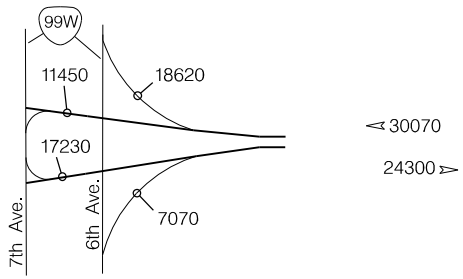

Delta Highway – Exit 0B

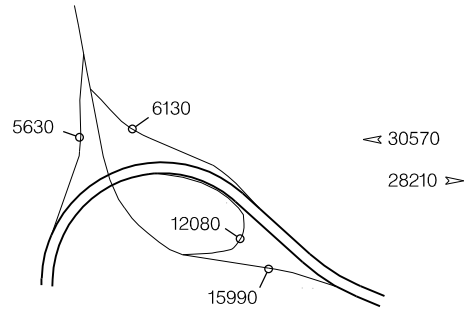

Country Club Rd. – Exit 1A

Coburg Road – Exit 1B



"Q" Street – Exit 3

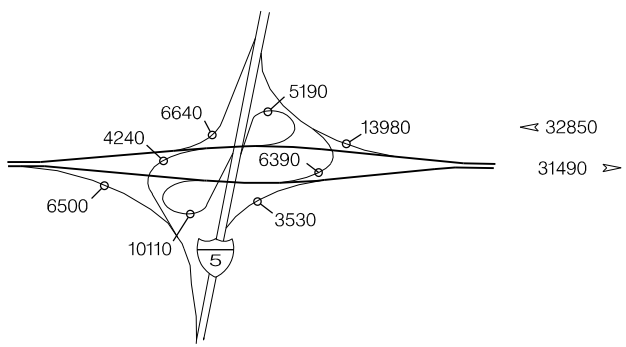

Springfield Hwy. – Exit 4

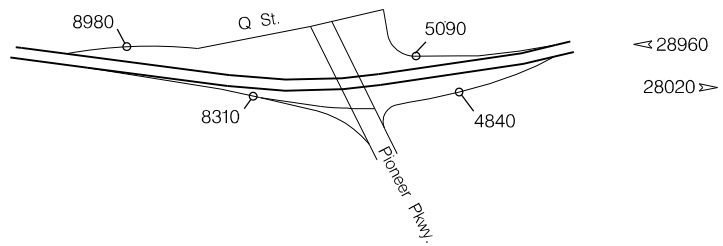

Mohawk Blvd. – Exit 6

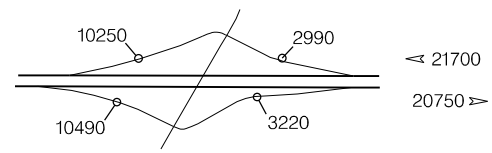
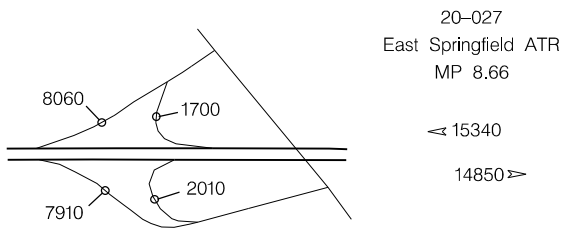
42nd Street – Exit 7