TRANSPORTATION DEVELOPMENT DIVISION

JULY 2002

SELECTED TRANSPORTATION TRENDS

Traffic Volume
Motor Fuel Consumption
Fatal Motor Vehicle Traffic Crashes

Transportation Systems Monitoring
Transportation Data Section

OREGON DEPARTMENT OF TRANSPORTATION

JULY 2002

SELECTED TRANSPORTATION TRENDS

Prepared in cooperation with:

ODOT Driver & Motor Vehicle Services Branch
ODOT Traffic Management Section
Federal Highway Administration

SEPT 2002

Oregon Department of Transportation
Transportation Development Division
555 13th Street NE, Suite 2
Salem, OR 97301-4178

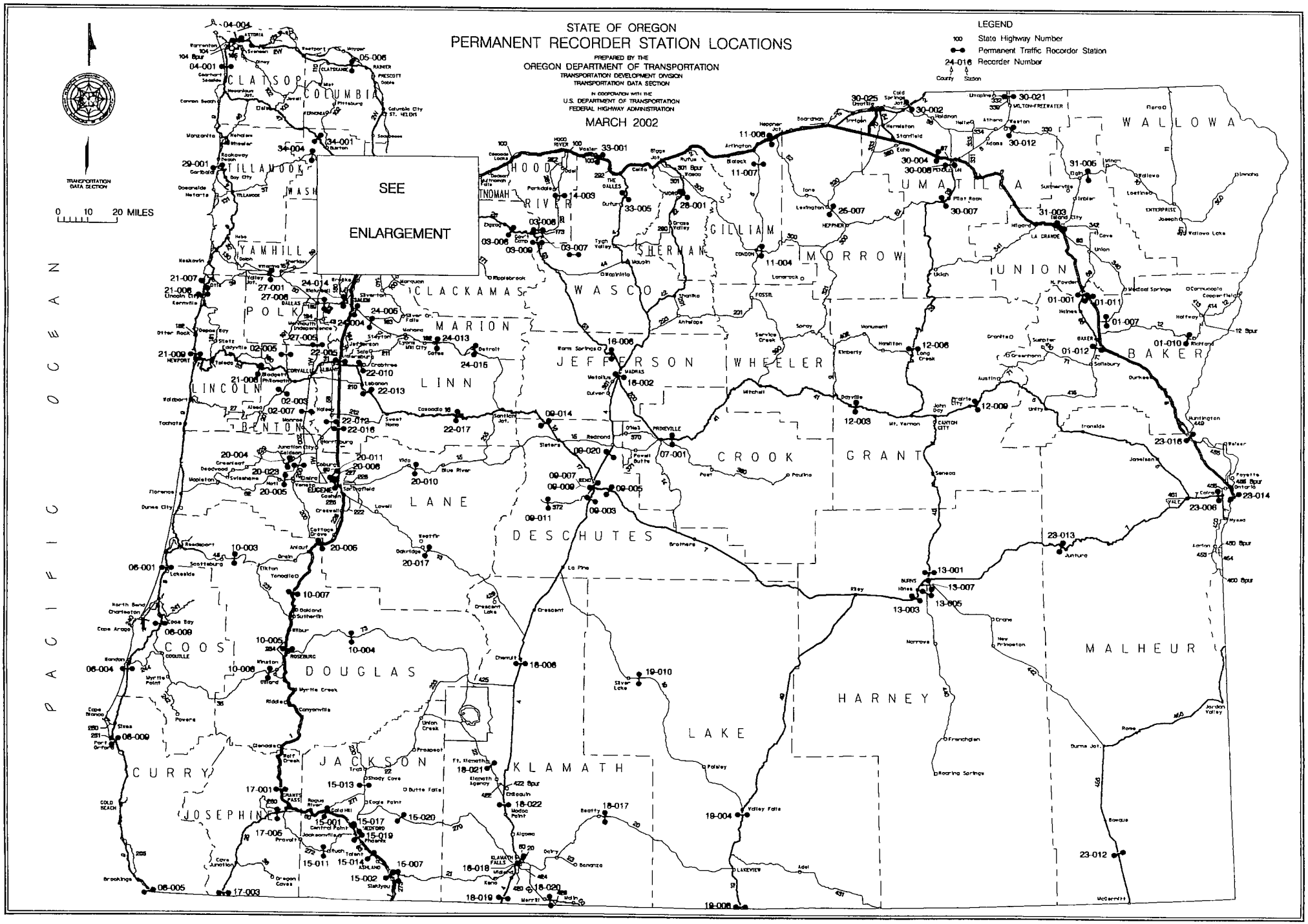
STATE OF OREGON
PERMANENT RECORDER STATION LOCATIONS
PREPARED BY THE
OREGON DEPARTMENT OF TRANSPORTATION
TRANSPORTATION DEVELOPMENT DIVISION
TRANSPORTATION DATA SECTION
IN COOPERATION WITH THE
U.S. DEPARTMENT OF TRANSPORTATION
FEDERAL HIGHWAY ADMINISTRATION
MARCH 2002
LEGEND
100 State Highway Number
Permanent Traffic Recorder Station
24-016 Recorder Number
County Station
SEE ENLARGEMENT
TRANSPORTATION DATA SECTION
0 10 20 MILES
PACIFIC OCEAN
CLATSOP
COLUMBIA
TILLAMOOK
WASH
YAMHILL
POLK
LINCOLN
BENTON
LINN
LANE
COOS
DOUGLAS
CURRY
JOSEPHINE
JACKSON
KLAMATH
LAKE
DESCHUTES
CROOK
JEFFERSON
WASCO
SHERMAN
GILLIAM
MORROW
HOOD RIVER
TNOMAH
CLACKAMAS
MARION
WHEELER
GRANT
HARNEY
MALHEUR
UMATILLA
WALLOWA
UNION
BAKER

PERMANENT RECORDER STATION LOCATIONS

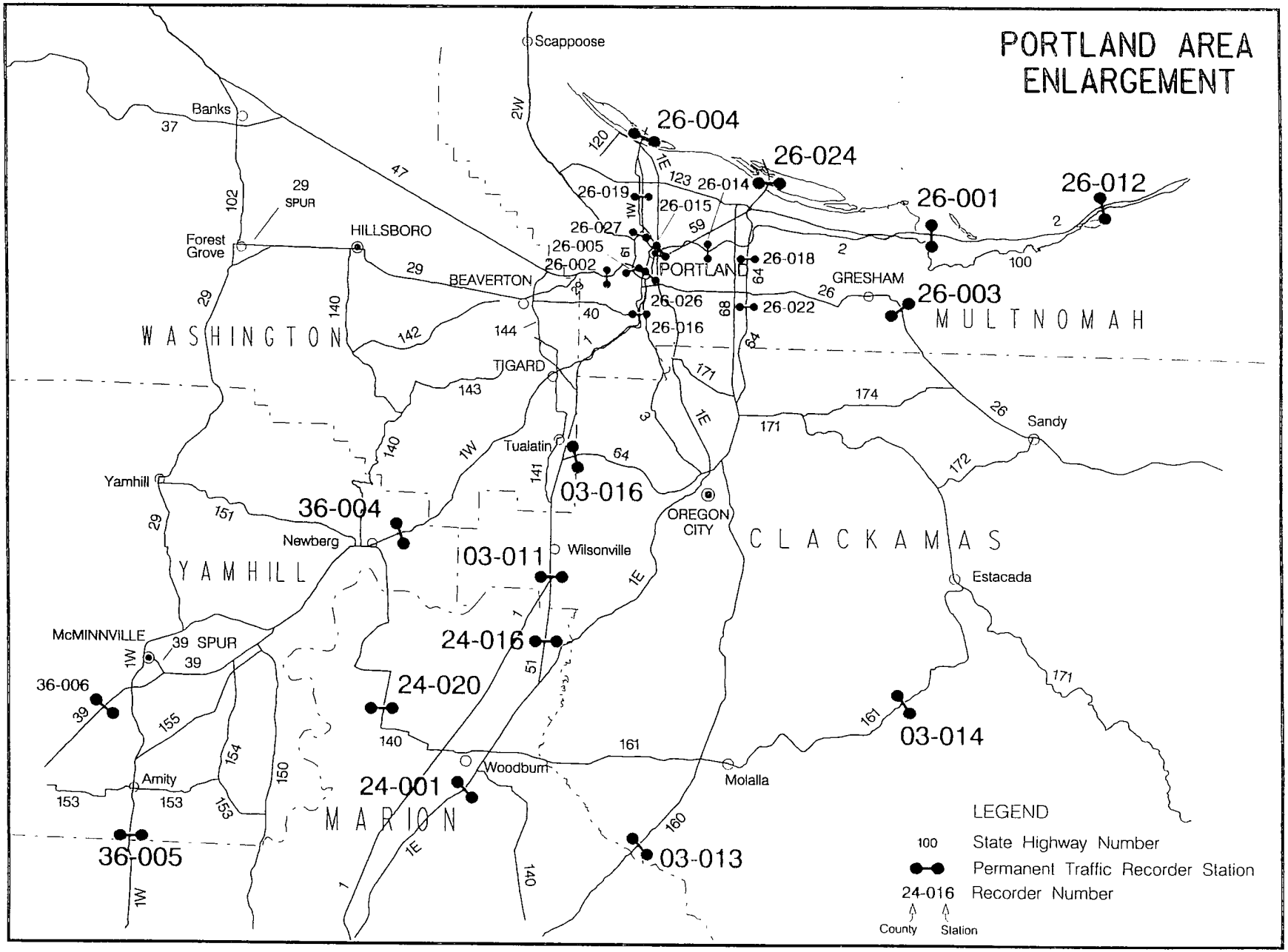

HWY Number	MILE Point	Station Number	LOCATION DESCRIPTION	Annual ADT 2001	ADT For JUL 2002	ADT For JUL 2001	Percent Change 2002/2001 JUL	Maximum Hour Data Day	Maximum Hour Data Date	Maximum Hour Data Hour	Maximum Hour Data Volume	Maximum Day Data Day	Maximum Day Data Date	Maximum Day Data Volume
1	11.03	15-002	PACIFIC HWY., I-5, 3 mi. S. of Ashland	14,716	20,493	18,130	+13.0	SU	07	2P	2,457	SU	07	28,530
1	28.33	15-019	PACIFIC HWY., I-5, S. of Medford Viaduct in Medford	46,175	52,202	49,414	+5.6	WE	03	5P	4,606	WE	03	61,065
1	42.84	15-001	PACIFIC HWY., I-5, 3 mi. W. of Gold Hill	32,953	39,165	36,742	+6.6	SU	07	4P	3,853	WE	03	45,708
1	64.20	17-001	PACIFIC HWY., I-5, 6 mi. N. of Grants Pass	20,599	(1) 25,600	24,340	+5.2				(2)			
1	129.75	10-005	PACIFIC HWY., I-5, 3.40 miles north of Roseburg	29,871	36,644	34,058	+7.6	SU	07	2P	4,004	FR	19	41,618
1	145.39	10-007	PACIFIC HWY., I-5, 5 mi. N. of Oakland Jct., ORE99	21,536	27,457	25,146	+9.2	SU	07	3P	2,925	SU	07	35,029
1	169.20	20-020	PACIFIC HWY., I-5, 4 mi. S of Cottage Grove @ Martin Creek O-xing	(3)	27,890	(3)	0.0	SU	07	4P	3,091	SU	07	35,988
1	214.56	22-016	PACIFIC HWY., I-5, 8.5 mi. N. of Oak Grove Safety Rest Area	36,203	43,978	41,392	+6.2	SU	07	3P	4,495	SU	07	52,171
1	234.80	22-005	PACIFIC HWY., I-5, 0.61 mile north of Albany	58,634	68,947	63,382	+8.8	FR	26	5P	6,144	FR	26	80,764
1	282.24	03-011	PACIFIC HWY., I-5, 0.6 mi. N. of Baldock Rest Area	82,713	(1) 93,700	(1) 90,900	+3.1				(2)			
1	298.24	26-016	PACIFIC HWY., I-5, 1 mi. N. of S.W. Terwilliger Blvd., Portland	140,698	145,099	142,251	+2.0	TU	16	8A	11,696	WE	03	167,182
1	300.37	26-026	PACIFIC HWY., I-5, on Marquam Bridge, Portland	140,583	(1) 141,500	145,360	-2.7	TU	30	8A	10,622	FR	26	155,791
1	304.66	26-019	PACIFIC HWY., I-5, 0.02 mi. S. of N. Ainsworth St. U-xing, Portland	131,700	(1) 137,000	(1) 135,600	+1.0				(2)			
1	307.97	26-004	PACIFIC HWY., I-5, on Interstate Bridge, N. of Portland	120,440	(1) 126,000	123,469	+2.0				(2)			
1E	34.30	24-001	PACIFIC HWY. EAST, ORE99E, 1 mi. S. of Woodburn	10,736	11,912	11,731	+1.5	WE	03	5P	1,140	FR	26	13,563

(1) Estimated A.D.T. (2) No hourly data available. (3) No data for comparison. (4) Road closed for portion of year.
(5) New station, not yet operational.

HWY Number	MILE Point	Station Number	LOCATION DESCRIPTION	Annual ADT	ADT For JUL		Percent Change 2002/2001	Maximum Hour Data				Maximum Day Data		
				2001	2002	2001	JUL	Day	Date	Hour	Volume	Day	Date	Volume
1W	21.81	36-004	PACIFIC HWY. WEST, ORE99W, 0.3 mi. E. of Newberg	32,158	(1) 34,700	(1) 33,500	+3.6				(2)			
1W	47.15	36-005	PACIFIC HWY. WEST, ORE99W, 2 mi. S. of Amity	6,525	5,741	5,633	+1.9	FR	12	5P	610	FR	19	6,720
1W	70.90	27-005	PACIFIC HWY WEST, ORE99W, 7.1 mi. S. of Monmouth	7,371	7,596	7,476	+1.6	FR	19	6P	776	FR	12	9,000
1W	94.90	02-007	PACIFIC HWY. WEST, ORE99W, 5 mi. N. of Monroe	5,192	(1) 5,800	(1) 5,600	+3.6				(2)			
2	0.49	26-015	COLUMBIA RIVER HWY.. No. 2, I-84, .5 mi E. of Pacific Hwy. No. 1, I-5	146,468	145,293	148,175	-1.9	TU	30	8A	10,228	FR	19	162,846
2	3.35	26-014	COLUMBIA RIVER HWY., I-84, at N.E. 53rd Ave. U-xing	166,500	168,771	171,412	-1.5	FR	26	3P	12,294	FR	19	189,972
2	17.71	26-001	COLUMBIA RIVER HWY., I-84, Sandy River Br., N.E. of Troutdale	27,392	36,693	35,339	+3.8	SU	21	4P	4,760	SU	21	49,361
2	75.93	33-001	COLUMBIA RIVER HWY., I-84, 6 mi. W. of The Dalles	19,084	24,796	23,448	+5.7	SU	07	4P	3,074	SU	07	32,674
2	146.16	11-008	COLUMBIA RIVER HWY., I-84, 7 mi. E. of Arlington	10,196	13,908	13,050	+6.6	SU	07	3P	2,085	SU	07	21,977
2	193.70	30-002	COLUMBIA RIVER HWY., US730, 10 mi. W. of Ore.-Wash. State Line	2,534	3,224	3,081	+4.6	FR	19	4P	303	FR	26	3,804
2W	53.33	05-006	LOWER COLUMBIA RIVER HWY., US30, 5 mi. W. of Rainier	9,991	12,066	11,415	+5.7	SU	07	3P	1,250	FR	12	13,947
4	10.14	33-005	THE DALLES-CALIFORNIA HWY., US197, 3 mi. N. of Dufur	2,460	2,937	2,867	+2.4	SU	07	3P	338	FR	19	3,361
4	96.92	16-002	THE DALLES-CALIFORNIA HWY., US97, 1 mi. S. of Madras	12,611	(1) 15,500	(1) 15,000	+3.3				(2)			
4	124.40	09-020	THE DALLES-CALIFORNIA HWY., US97, 1.7 Miles S. of Redmond	25,867	28,993	28,350	+2.3	WE	31	6P	3,167	WE	31	35,769
4	135.95	09-007	THE DALLES-CALIFORNIA HWY., US97 Bend Parkway S. of Empire Blvd.	31,476	39,762	33,886	+17.3	WE	03	5P	3,988	FR	12	46,823

(1) Estimated A.D.T. (2) No hourly data available. (3) No data for comparison. (4) Road closed for portion of year.
(5) New station, not yet operational.

HWY Number	MILE Point	Station Number	LOCATION DESCRIPTION	Annual ADT 2001	ADT For JUL 2002	ADT For JUL 2001	Percent Change 2002/2001 JUL	Maximum Hour Data Day	Maximum Hour Data Date	Maximum Hour Data Hour	Maximum Hour Data Volume	Maximum Day Data Day	Maximum Day Data Date	Maximum Day Data Volume
4	137.36	09-009	THE DALLES-CALIFORNIA HWY., US97 Bend Parkway, S. of Revere Exit	28,845	38,071	30,154	+26.3	WE	03	5P	3,814	FR	12	44,669
4	142.41	09-003	THE DALLES-CALIFORNIA HWY., US97, 0.9 mi. S. of Bend	20,377	26,317	24,449	+7.6	WE	03	5P	2,528	WE	03	30,501
4	204.65	18-006	THE DALLES-CALIFORNIA HWY., US97, 1 mi. S. of Chemult	4,934	7,099	7,122	-0.3	SU	07	1P	892	SU	07	9,838
4	254.30	18-022	THE DALLES-CALIF HWY., US97, 3.5 mi. N. of Modoc Point	5,936	7,751	7,440	+4.2	SU	07	1P	812	SU	07	8,908
4	289.44	18-019	THE DALLES-CALIFORNIA HWY., US97, 2 mi. N. of Ore.-Calif. State Line	3,669	4,889	4,675	+4.6	SU	07	2P	568	SU	07	6,249
5	6.30	11-007	JOHN DAY HWY., ORE19, 5 mi. S. of Arlington	749	768	776	-1.0	TU	09	4P	96	TH	18	998
5	133.60	12-003	JOHN DAY HWY., US26, 2 mi. E. of Dayville	1,073	1,389	1,496	-7.2	WE	31	9P	209	SU	07	1,871
5	175.79	12-009	JOHN DAY HWY., US26, 0.2 mi. E. of Prairie City	1,062	1,663	1,577	+5.5	FR	05	11A	187	FR	26	2,000
6	203.34	30-004	OLD OREGON TRAIL HWY., I-84, 4 mi. W. of Pendleton	14,482	17,330	16,695	+3.8	SU	07	2P	1,957	SU	07	21,800
6	286.65	01-011	OLD OREGON TRAIL, I-84, 0.5 mi. S. of Union-Baker County Line	8,768	11,552	10,782	+7.1	SU	07	12A	1,339	SU	07	15,339
6	353.47	23-016	OLD OREGON TRAIL HWY., I-84, 1.5 mi S. of Baker-Malheur County Line	8,356	(1) 10,700	10,322	+3.7				(2)			
6	376.98	23-014	OLD OREGON TRAIL HWY., I-84, 1.0 mi of Ore-Idaho State Line	15,833	18,148	17,319	+4.8	SU	07	1P	1,557	WE	03	20,576
7	6.28	09-005	CENTRAL OREGON HWY., US20, 5 mi. E. of Bend	2,682	3,326	3,366	-1.2	SU	07	2P	347	TH	11	3,771
7	126.60	13-003	CENTRAL OREGON HWY., US20, 2 mi. S. of Hines	2,412	3,186	3,270	-2.6	SU	07	1P	382	SU	07	4,019
7	189.34	23-013	CENTRAL OREGON HWY., US20, at Juntura	1,251	1,838	1,807	+1.7	SU	07	3P	236	SU	07	2,595

(1) Estimated A.D.T. (2) No hourly data available. (3) No data for comparison. (4) Road closed for portion of year.
(5) New station, not yet operational.

HWY Number	MILE Point	Station Number	LOCATION DESCRIPTION	Annual ADT 2001	ADT For JUL 2002	ADT For JUL 2001	Percent Change 2002/2001 JUL	Maximum Hour Data Day	Maximum Hour Data Date	Maximum Hour Data Hour	Maximum Hour Data Volume	Maximum Day Data Day	Maximum Day Data Date	Maximum Day Data Volume
7	257.86	23-006	CENTRAL OREGON HWY., US20, 0.3 mi. W. of Cairo Junction	5,083	6,101	6,087	+0.2	MO	15	12A	662	MO	15	8,325
8	34.46	30-021	OREGON-WASHINGTON HWY., ORE11, 0.9 mi. S. of Ore-Wash. State Line	14,261	15,078	14,970	+0.7	FR	26	4P	1,368	WE	03	17,292
9	3.80	04-004	OREGON COAST HWY., US101, ON ASTORIA BRIDGE	6,592	9,091	8,552	+6.3	FR	05	3P	1,045	FR	05	11,595
9	15.90	04-001	OREGON COAST HWY., US101, 2 mi. N. of Gearhart	13,084	(1) 16,700	16,384	+1.9				(2)			
9	53.75	29-001	OREGON COAST HWY., US101, 2 mi. S. of Rockaway Beach	6,368	9,403	8,973	+4.8	SA	06	1P	1,195	FR	05	12,805
9	112.35	21-007	OREGON COAST HWY. No. 9, US 101, at West Devils Lake Road	16,183	21,176	20,295	+4.3	SU	21	1P	2,326	SA	06	25,056
9	114.91	21-008	OREGON COAST HWY. No. 9, US 101, at "D" River Wayside	25,404	31,658	(1) 28,100	+12.7	FR	05	1P	3,039	FR	05	38,418
9	139.11	21-009	OREGON COAST HWY., US101, at N. 25th Street in Newport	18,375	23,158	(1) 22,900	+1.1	FR	05	1P	2,393	FR	05	27,630
9	221.67	06-001	OREGON COAST HWY., US101, 8.9 mi. S. of Reedsport	7,873	10,892	10,247	+6.3	SU	07	2P	1,145	FR	05	12,205
9	243.99	06-009	OREGON COAST HWY., US101 4.77 miles south of Coos Bay	14,558	16,985	16,468	+3.1	WE	10	5P	1,611	WE	03	20,024
9	275.87	06-004	OREGON COAST HWY., US101, 1 mi. S. of Bandon	5,823	8,229	7,832	+5.1	MO	29	5P	933	MO	29	9,651
9	301.45	08-009	OREGON COAST HWY., US101, 0.3 mi. S. of Port Orford	2,822	4,441	4,100	+8.3	MO	29	1P	583	TU	30	5,577
9	362.00	08-005	OREGON COAST HWY., US101, 1 mi. N. of Ore.-Calif. State Line	8,606	11,053	10,447	+5.8	FR	05	4P	1,133	FR	05	12,796
10	1.74	31-003	WALLOWA LAKE HWY., ORE82, 0.3 mi. W. of Island City	11,306	12,218	12,482	-2.1	FR	19	4P	1,246	FR	12	14,585
10	20.70	31-005	WALLOWA LAKE HWY., ORE82, 0.10 mi. E. of Elgin	1,984	2,947	2,757	+6.9	SU	28	12A	393	SU	28	3,864

(1) Estimated A.D.T. (2) No hourly data available. (3) No data for comparison. (4) Road closed for portion of year.
(5) New station, not yet operational.

HWY Number	MILE Point	Station Number	LOCATION DESCRIPTION	Annual ADT 2001	ADT For JUL 2002	ADT For JUL 2001	Percent Change 2002/2001 JUL	Maximum Hour Data Day	Maximum Hour Data Date	Maximum Hour Data Hour	Maximum Hour Data Volume	Maximum Day Data Day	Maximum Day Data Date	Maximum Day Data Volume
12	37.55	01-010	BAKER-COPPERFIELD HWY., ORE86, 4 mi. W. of Richland	646	867	(1) 870	-0.3	SU	07	11A	118	FR	05	1,170
15	29.14	20-010	McKENZIE HWY., ORE126, 3 mi. E. of Vida	3,766	5,195	5,277	-1.6	SU	28	6P	625	SU	14	6,669
16	19.05	22-013	SANTIAM HWY., US20, 3 mi. S.E. of Lebanon	11,902	14,022	13,449	+4.3	FR	12	5P	1,365	FR	12	16,264
16	51.70	22-017	SANTIAM HWY. US20, ORE126 .7 mile west of Upper Soda	1,145	1,536	1,680	-8.6	SU	21	3P	264	SU	14	2,561
16	93.19	09-014	SANTIAM HWY., US20, 7 mi. N.W. of ORE242 at Sisters	7,748	10,537	11,697	-9.9	SU	07	3P	1,545	SU	07	15,481
18	37.36	20-017	WILLAMETTE HWY., ORE58, 1 mi. E. of Oakridge	2,943	3,999	3,872	+3.3	SU	07	1P	689	SU	28	6,297
19	49.60	19-010	FREMONT HWY., ORE31, 2.3 mi. E. of Silver Lake	803	1,364	950	+43.6	SU	28	8P	212	TU	23	2,548
19	120.83	19-004	FREMONT HWY., US395, 0.3 mi. S. of ORE31	863	1,218	1,131	+7.7	SU	07	3P	143	SU	07	1,494
19	157.43	19-008	FREMONT HWY., US395, 0.3 mi. N. of Ore.-Calif. State Line	951	1,217	1,201	+1.3	SU	07	1P	157	SU	07	1,480
20	44.98	18-017	KLAMATH FALLS-LAKEVIEW HWY., ORE140, 4 mi. E. of Beatty	1,098	1,594	1,402	+13.7	SU	07	1P	170	FR	19	1,917
21	6.61	15-007	GREEN SPRINGS HWY., ORE66, 4 mi. E. of Ashland	1,212	1,580	1,484	+6.5	SU	07	3P	172	TH	11	1,756
22	0.66	15-017	CRATER LAKE HWY., ORE62 0.9 mi. NE. of Biddle Road O-xing	36,400	38,798	37,400	+3.7	WE	03	4P	3,619	WE	03	45,488
22	15.34	15-013	CRATER LAKE HWY., ORE62, 2.87 mi. S. of Shady Cove	7,293	9,749	9,054	+7.7	SU	07	1P	1,051	FR	05	11,251
22	91.05	18-021	CRATER LAKE HWY., ORE62, 1 mi. S. of Fort Klamath	515	1,071	998	+7.3	FR	05	4P	163	FR	05	1,605
25	5.00	17-005	REDWOOD HWY., US199, 4 mi. S.W. of Grants Pass	(3)	13,278	(3)	0.0	SU	07	1P	1,209	WE	03	15,203

(1) Estimated A.D.T. (2) No hourly data available. (3) No data for comparison. (4) Road closed for portion of year.
(5) New station, not yet operational.

HWY Number	MILE Point	Station Number	LOCATION DESCRIPTION	Annual ADT 2001	ADT For JUL 2002	ADT For JUL 2001	Percent Change 2002/2001 JUL	Maximum Hour Data Day	Maximum Hour Data Date	Maximum Hour Data Hour	Maximum Hour Data Volume	Maximum Day Data Day	Maximum Day Data Date	Maximum Day Data Volume
25	41.32	17-003	REDWOOD HWY., US199, 0.4 mi. N. of Ore.-Calif. State Line	2,661	4,123	3,895	+5.9	SU	07	2P	608	SU	07	6,152
26	14.36	26-003	MT. HOOD HWY., US26, in Gresham	37,504	41,049	39,568	+3.7	WE	03	5P	3,676	FR	26	46,710
26	44.87	03-006	MT. HOOD HWY., US26 .7 mile east of Rhododendron	8,391	11,478	10,789	+6.4	SU	21	3P	1,698	SU	28	18,204
26	57.99	03-007	MT. HOOD HWY., ORE35, 0.1 mile east of Warm Springs Hwy., US26	1,834	(1) 2,000	2,004	-0.2	FR	05	3P	334	SA	06	3,011
26	82.91	14-003	MT. HOOD HWY., ORE35, 2 mi. S. of Community of Mt. Hood	1,201	(1) 1,800	(1) 1,750	+2.9				(2)			
27	53.89	02-003	ALSEA HWY., ORE34, 5 mi. S.W. of Philomath	2,249	2,513	2,461	+2.1	SU	21	4P	258	WE	03	2,799
28	1.77	30-008	PENDELTON - JOHN DAY HWY., US395, 0.1 mi. S. of I-84	19,908	19,837	20,209	-1.8	WE	03	6P	2,032	WE	03	23,653
28	16.87	30-007	PENDLETON-JOHN DAY HWY., US395, 1 mi. W. of Pilot Rock	960	1,131	1,144	-1.1	SU	07	2P	182	SU	07	1,559
28	89.20	12-006	PENDLETON-JOHN DAY HWY., US395, 0.5 mi. N. of Long Creek	498	677	653	+3.7	FR	26	3P	90	MO	15	897
30	19.40	27-006	WILLAMINA-SALEM HWY., ORE22, at ped bridge to Oak Knoll Golf Course	26,507	28,196	28,695	-1.7	FR	19	5P	2,610	FR	19	32,055
30	25.72	24-014	WILLAMINA-SALEM HWY., ORE22, Marion-Center Street Bridges	82,606	88,189	(1) 87,072	+1.3	FR	19	5P	7,944	FR	26	98,619
33	33.90	21-006	CORVALLIS-NEWPORT HWY., US20, . 1 mi. W of Lincoln-Benton Co. Line	4,657	(1) 6,300	(1) 5,900	+6.8	SU	28	3P	721	SU	28	7,522
35	70.51	10-006	COOS BAY-ROSEBURG HWY., ORE42, 1 mi. W. of Brockway	6,031	7,103	6,866	+3.5	SU	07	3P	675	MO	29	7,932
37	38.55	34-004	WILSON RIVER HWY., ORE6, 1 mi. W. of Glenwood	4,747	6,917	6,623	+4.4	SU	21	3P	1,112	SU	21	11,367
39	23.76	27-001	SALMON RIVER HWY., ORE18, 1 mi. E. of Valley Junction	18,709	22,556	21,810	+3.4	SU	21	2P	2,392	SA	06	28,452

(1) Estimated A.D.T. (2) No hourly data available. (3) No data for comparison. (4) Road closed for portion of year.
(5) New station, not yet operational.

HWY Number	MILE Point	Station Number	LOCATION DESCRIPTION	Annual ADT	ADT For JUL		Percent Change 2002/2001	Maximum Hour Data				Maximum Day Data		
				2001	2002	2001	JUL	Day	Date	Hour	Volume	Day	Date	Volume
39	41.00	36-006	SALMON RIVER HWY., ORE18, 3.58 mi. S.W. of Ore99W	13,844	15,853	15,558	+1.9	SU	21	2P	1,423	SA	06	18,082
41	22.85	07-001	OCHOCO HWY., US26, 2 mi. E. of Prineville	2,693	3,718	3,826	-2.8	SU	07	2P	479	SU	07	4,543
42	17.36	28-001	SHERMAN HWY., US97, 0.5 mi. N. of Moro	2,539	3,264	(1) 3,250	+0.4	SU	07	1P	362	SU	07	4,106
45	23.65	10-003	UMPQUA HWY., ORE38, 7 mi. E. of Scottsburg	3,633	(1) 4,800	4,700	+2.1				(2)			
47	40.83	34-001	SUNSET HWY., US26, 5 mi. W. of Buxton	6,909	10,844	9,837	+10.2	SU	21	12A	1,589	SU	21	17,623
47	73.75	26-002	SUNSET HWY., US26, Vista Ridge Tunnel	135,192	(1) 140,700	(1) 139,400	+0.9				(2)			
48	66.66	13-001	JOHN DAY-BURNS HWY., US395, 3 mi. N. of Burns	597	788	765	+3.0	SU	07	5P	86	WE	03	964
50	X4.00	18-018	KLAMATH FALLS-MALIN HWY., ORE39, US97BUS, 0.46 MI S. OF MAIN ST	23,222	23,329	23,558	-1.0	WE	03	5P	2,378	WE	03	28,001
50	16.15	18-020	KLAMATH FALLS-MALIN HWY., ORE39, 2 mi. E. of Merrill	4,162	4,726	4,500	+5.0	TH	04	1P	464	TH	04	5,743
51	3.60	24-016	WILSONVILLE-HUBBARD HWY., 0.12 mi. S. of Ehlen Road	7,261	7,560	7,528	+0.4	MO	15	5P	804	FR	19	8,970
52	38.16	25-007	HEPPNER HWY., ORE74, 1 mi. S.E. of Lexington	1,523	1,616	1,530	+5.6	WE	03	6P	204	WE	03	2,072
53	57.77	03-009	WARM SPRINGS HWY., US 26 .3 mile So. of Mt Hood Hwy., US26	4,950	8,063	7,488	+7.7	SU	07	3P	1,300	SU	28	13,480
53	113.29	16-006	WARM SPRINGS HWY., US26, 10 mi. S.E. of Warm Springs	6,838	9,054	8,565	+5.7	SU	07	3P	1,214	SU	28	12,128
58	21.64	22-012	ALBANY-JUNCTION CITY HWY., ORE99E, 1 mi. S. of Halsey	3,272	3,834	3,523	+8.8	MO	15	5P	371	FR	12	4,615
61	0.60	26-005	STADIUM FREEWAY, I-405, at southerly junction of I-5	103,383	105,708	110,199	-4.1	TH	25	4P	7,730	FR	19	116,455

(1) Estimated A.D.T. (2) No hourly data available. (3) No data for comparison. (4) Road closed for portion of year.
(5) New station, not yet operational.

HWY Number	MILE Point	Station Number	LOCATION DESCRIPTION	Annual ADT 2001	ADT For JUL 2002	ADT For JUL 2001	Percent Change 2002/2001 JUL	Maximum Hour Data Day	Maximum Hour Data Date	Maximum Hour Data Hour	Maximum Hour Data Volume	Maximum Day Data Day	Maximum Day Data Date	Maximum Day Data Volume
61	3.05	26-027	STADIUM FREEWAY, I-405, at Fremont Bridge	110,755	114,140	114,287	-0.1	TU	30	8A	9,187	FR	19	132,592
62	43.86	20-005	FLORENCE-EUGENE HWY., ORE126, 3 mi. W. of Elmira	6,090	7,966	7,512	+6.0	SU	07	2P	876	FR	12	9,781
63	15.82	15-014	ROGUE VALLEY HWY., ORE99, 1 mi. S. of Talent	9,418	9,454	9,504	-0.5	WE	03	6P	948	WE	03	11,604
64	1.27	03-016	EAST PORTLAND FREEWAY, I-205, at S.W. 65th Avenue U-xing	79,684	89,910	84,343	+6.6	MO	08	4P	7,176	FR	12	101,014
64	18.25	26-022	EAST PORTLAND FREEWAY, I-205, .9 mile S. of Mt. Hood Hwy., US26	151,617	(1) 159,600	(1) 155,700	+2.5				(2)			
64	20.35	26-018	EAST PORTLAND FREEWAY, I-205, .2 mile south of S.E. Washington St	145,252	153,083	151,238	+1.2	WE	03	4P	11,476	FR	19	172,078
64	25.50	26-024	EAST PORTLAND FREEWAY, I-205, on Government Island	132,180	144,058	139,759	+3.1	FR	19	4P	12,511	FR	26	166,724
66	33.20	01-001	LA GRANDE-BAKER HWY., US30, 0.9 mi. S. of North Powder	837	1,037	(1) 960	+8.0	TH	04	11P	145	TH	04	1,595
69	12.00	20-011	BELTLINE HWY,. 0.76 mi W. of Pacific Hwy #1, I-5	49,250	(1) 52,100	(1) 51,300	+1.6				(2)			
70	0.58	30-025	McNARY HWY., I-82, US395, 0.6 mi. S. of Ore.-Wash. State Line	15,291	19,033	17,966	+5.9	SU	07	3P	2,030	SU	07	22,749
71	48.20	01-012	WHITNEY HWY., ORE7, 0.8 mi. S. of Baker	1,577	2,325	2,164	+7.4	MO	15	11A	391	MO	15	3,719
73	28.30	10-004	N. UMPQUA HWY., ORE138, 12.0 mi. east of Glide	1,156	2,323	2,053	+13.2	SU	07	12A	334	SU	28	3,128
100	13.94	26-012	CROWN POINT HWY., 0.59 mi. W. of Bridal Veil	745	1,343	1,298	+3.5	SU	21	4P	348	SA	06	2,391
140	31.88	24-020	HILLSBORO-SILVERTON HWY., ORE219, 3 mi. S.E. of St. Paul	2,357	3,291	3,045	+8.1	TH	04	6P	877	TH	04	7,680
160	22.15	03-013	CASCADE HWY. SOUTH, ORE213, 1 mi. N. of Marquam	3,664	4,086	(1) 4,250	-3.9	SU	14	6P	398	FR	19	4,433

(1) Estimated A.D.T. (2) No hourly data available. (3) No data for comparison. (4) Road closed for portion of year.
(5) New station, not yet operational.

HWY Number	MILE Point	Station Number	LOCATION DESCRIPTION	Annual ADT 2001	ADT For JUL 2002	ADT For JUL 2001	Percent Change 2002/2001 JUL	Maximum Hour Data Day	Maximum Hour Data Date	Maximum Hour Data Hour	Maximum Hour Data Volume	Maximum Day Data Day	Maximum Day Data Date	Maximum Day Data Volume
161	24.35	03-014	WOODBURN-ESTACADA HWY., ORE211, 3 mi. N. of Colton	2,268	2,650	2,559	+3.6	SU	28	4P	264	SA	20	2,998
162	2.82	24-004	NORTH SANTIAM HWY., ORE22, 0.9 mi. E. of Lancaster Interchange	23,096	(1) 27,000	(1) 26,500	+1.9				(2)			
162	10.02	24-005	NORTH SANTIAM HWY., ORE22, 6 mi. E. of Salem	19,058	23,254	21,965	+5.9	FR	19	6P	2,261	FR	12	27,753
162	33.69	24-013	NORTH SANTIAM HWY., ORE22, 0.07 mi. east of Gates	4,649	7,681	6,796	+13.0	SU	07	2P	1,463	SU	07	13,091
162	51.30	24-015	NORTH SANTIAM HWY. ORE22 .14 mile E. of E.C.L. of Detroit	4,076	6,488	6,000	+8.1	SU	07	2P	1,189	SU	07	10,745
173	5.45	03-008	TIMBERLINE HWY. No. 173 Just north of Mt. Hood Hwy., US26	1,699	2,979	2,545	+17.1	SU	21	3P	494	SA	20	4,208
191	26.40	02-005	KINGS VALLEY HWY., ORE223, 4 mi. S. of Kings Valley	1,081	1,258	1,273	-1.2	SU	21	4P	134	FR	26	1,443
200	13.54	20-023	TERRITORIAL HWY., 5 mi. N. of Elmira	1,582	2,032	1,871	+8.6	FR	12	11A	299	FR	12	3,446
211	0.43	22-010	ALBANY-LYONS HWY., ORE226, 2 mi. W. of Crabtree	5,180	5,924	5,948	-0.4	MO	29	5P	566	TH	25	6,632
227	2.82	20-008	EUGENE-SPRINGFIELD HWY., I-105, 0.7 mi. W. of I-5 in Eugene	56,733	(1) 58,400	(1) 56,800	+2.8				(2)			
229	41.04	20-004	MAPLETON-JUNCTION CITY HWY., ORE36, 7 mi. W. of Cheshire	2,082	2,627	2,555	+2.8	SU	07	3P	361	FR	12	3,388
270	16.03	15-020	LAKE OF THE WOODS HWY., ORE140, 8 mi. E. of Brownsboro	2,765	(1) 3,600	3,555	+1.3				(2)			
272	24.94	15-011	JACKSONVILLE HWY., ORE238, 0.5 mi. W. of Ruch	3,194	3,840	3,505	+9.6	SU	21	12A	408	WE	17	4,607
300	41.74	11-004	WASCO-HEPPNER HWY., ORE206, 0.4 mi. E. of Condon	213	235	211	+11.4	MO	22	5P	39	TH	04	308
330	0.12	30-012	WESTON-ELGIN HWY., ORE204, 1.5 mi. E. of ORE11	1,262	1,844	1,761	+4.7	SU	07	4P	233	SU	28	2,460

(1) Estimated A.D.T. (2) No hourly data available. (3) No data for comparison. (4) Road closed for portion of year.
(5) New station, not yet operational.

HWY Number	MILE Point	Station Number	LOCATION DESCRIPTION	Annual ADT	ADT For JUL		Percent Change 2002/2001	Maximum Hour Data				Maximum Day Data		
				2001	2002	2001	JUL	Day	Date	Hour	Volume	Day	Date	Volume
340	36.86	01-007	MEDICAL SPRINGS HWY., ORE203, 6 mi. N. of Baker	234	264	292	-9.6	MO	08	6P	36	WE	03	321
372	19.25	09-011	CENTURY DRIVE HWY., 0.4 mi. W. of road to Sunriver	2,015	(1) 1,650	1,602	+3.0	SU	28	2P	376	SU	28	2,844
440	0.01	13-005	FRENCHGLEN HWY., ORE205, 0.01 mi. S. of Steens Hwy., Ore78	(3)	479	(3)	0.0	TH	11	2P	61	SA	06	605
442	1.70	13-007	STEENS HWY., ORE78, 1 mile E. of Burns	(3)	1,749	(3)	0.0	TH	25	6P	179	FR	26	1,957
456	101.17	23-012	I.O.N. HWY., US95, 2.95 mi S. of Blue Mountain Pass Summit	1,216	1,635	1,529	+6.9	SU	07	12A	223	SU	07	2,550

(1) Estimated A.D.T. (2) No hourly data available. (3) No data for comparison. (4) Road closed for portion of year.
(5) New station, not yet operational.

COMPARISON OF GASOLINE DISTRIBUTED IN OREGON BY MONTH FOR THE YEARS 2000, 2001[1] AND 2002[1]

MONTH	2000 GALLONAGE MONTHLY	2000 GALLONAGE CUMULATIVE	2001 GALLONAGE MONTHLY	2001 GALLONAGE CUMULATIVE	2002 GALLONAGE MONTHLY	2002 GALLONAGE CUMULATIVE
January	109,099,103	109,099,103	118,698,924	118,698,924	118,750,079	118,750,079
February	113,678,407	222,777,510	109,678,669	228,377,593	112,656,339	231,406,418
March	125,558,269	348,335,779	127,487,554	355,865,147	127,540,621	358,947,039
April	123,241,355	471,577,134	124,964,992	480,830,139	127,579,138	486,526,177
May	132,049,000	603,626,134	135,290,984	616,121,123	135,476,907	622,003,084
June	135,602,926	739,229,060	132,029,192	748,150,315	134,893,633	756,896,717
July	136,434,793	875,663,853	141,507,695	889,658,010		
August	143,506,334	1,019,170,187	145,580,608	1,035,238,618		
September	129,215,555	1,148,385,742	127,566,313	1,162,804,931		
October	129,648,276	1,278,034,018	130,848,408	1,293,653,339		
November	124,072,033	1,402,106,051	123,204,259	1,416,857,598		
December	123,361,384	1,525,467,435	125,161,287	1,542,018,885		
TOTAL	1,525,467,435		1,542,018,885			

MONTH	2001/2000 PERCENT CHANGE MONTHLY	2001/2000 PERCENT CHANGE CUMULATIVE	2002/2000 PERCENT CHANGE MONTHLY	2002/2000 PERCENT CHANGE CUMULATIVE	2002/2001 PERCENT CHANGE MONTHLY	2002/2001 PERCENT CHANGE CUMULATIVE
January	+ 8.80	+ 8.80	+ 8.85	+ 8.85	+ 0.04	+ 0.04
February	- 3.52	+ 2.51	- 0.90	+ 3.87	+ 2.71	+ 1.33
March	+ 1.54	+ 2.16	+ 1.58	+ 3.05	+ 0.04	+ 0.87
April	+ 1.40	+ 1.96	+ 3.52	+ 3.17	+ 2.09	+ 1.18
May	+ 2.46	+ 2.07	+ 2.60	+ 3.04	+ 0.14	+ 0.95
June	- 2.64	+ 1.21	- 0.52	+ 2.39	+ 2.17	+ 1.17
July	+ 3.72	+ 1.60				
August	+ 1.45	+ 1.58				
September	- 1.28	+ 1.26				
October	+ 0.93	+ 1.22				
November	- 0.70	+ 1.05				
December	+ 1.46	+ 1.09				
TOTAL	+ 1.09					

(1) Gallonage figures include Gasoline and Ethanol-Blended Fuel as reported to the Motor Vehicles Division and reflects gross sales to retail distributors for the given month. These gallonage figures do not necessarily reflect motor fuels sold to the public.

COMPARISON OF SPECIAL USE FUELS[1] DISTRIBUTED IN OREGON BY MONTH FOR THE YEARS 2000, 2001 AND 2002

MONTH	2000 GALLONAGE MONTHLY	2000 GALLONAGE CUMULATIVE	2001 GALLONAGE MONTHLY	2001 GALLONAGE CUMULATIVE	2002 GALLONAGE MONTHLY	2002 GALLONAGE CUMULATIVE
January	7,242,164	7,242,164	8,096,434	8,096,434	7,643,986	7,643,986
February	7,190,518	14,432,682	7,414,383	15,510,817	8,211,624	15,855,610
March	8,494,215	22,926,897	8,488,696	23,999,513	9,160,460	25,016,070
April	7,976,032	30,902,929	8,565,914	32,565,427	9,256,470	34,272,540
May	8,342,291	39,245,220	9,012,250	41,577,677	9,773,189	44,045,729
June	9,444,689	48,689,909	9,598,129	51,175,806	10,532,345	54,578,074
July	9,506,069	58,195,978	9,819,936	60,995,742	11,527,376	66,105,450
August	11,561,044	69,757,022	10,445,303	71,441,045		
September	10,187,832	79,944,854	10,980,604	82,421,649		
October	9,472,748	89,417,602	9,773,721	92,195,370		
November	7,770,800	97,188,402	8,747,550	100,942,920		
December	8,207,383	105,395,785	9,005,744	109,948,664		
TOTAL	105,395,785		109,948,664			

MONTH	2001/2000 PERCENT CHANGE MONTHLY	2001/2000 PERCENT CHANGE CUMULATIVE	2002/2000 PERCENT CHANGE MONTHLY	2002/2000 PERCENT CHANGE CUMULATIVE	2002/2001 PERCENT CHANGE MONTHLY	2002/2001 PERCENT CHANGE CUMULATIVE
January	+ 11.80	+ 11.80	+ 5.55	+ 5.55	- 5.59	- 5.59
February	+ 3.11	+ 7.47	+ 14.20	+ 9.86	+ 10.75	+ 2.22
March	- 0.06	+ 4.68	+ 7.84	+ 9.11	+ 7.91	+ 4.24
April	+ 7.40	+ 5.38	+ 16.05	+ 10.90	+ 8.06	+ 5.24
May	+ 8.03	+ 5.94	+ 17.15	+ 12.23	+ 8.44	+ 5.94
June	+ 1.62	+ 5.11	+ 11.52	+ 12.09	+ 9.73	+ 6.65
July	+ 3.30	+ 4.81	+ 21.26	+ 13.59	+ 17.39	+ 8.38
August	- 9.65	+ 2.41				
September	+ 7.78	+ 3.10				
October	+ 3.18	+ 3.11				
November	+ 12.57	+ 3.86				
December	+ 9.73	+ 4.32				
TOTAL	+ 4.32					

(1) Special Use Fuels include diesel, propane, and natural gas. These fuels are taxed for use in motor vehicles. Gallonage figures are as reported to the Motor Vehicles Division and reflects gross sales to retail distributors for the given month. These gallonage figures do not necessarily reflect motor fuels sold to the public.

OREGON FATALITIES

2002 PRELIMINARY MONTHLY FATALITY COUNT*

	PEDESTRIAN/NonMotorist		SUB	PEDALCYCLE		SUB	MOTORCYCLE*		SUB	MV OCCUPANT		SUB	TOTAL	TOTAL
MONTH	RURAL	URBAN	TOTAL	RURAL	URBAN	TOTAL	RURAL	URBAN	TOTAL	RURAL	URBAN	TOTAL	FATALITIES	CRASHES
JAN	2	7	9		1	1			0	16	7	23	33	29
FEB	1	3	4		1	1	1	2	3	31	4	35	43	39
MAR	1	5	6			0			0	27	5	32	38	35
APR		2	2			0	1	1	2	13	5	18	22	18
MAY	1	2	3			0	5		5	26	2	28	36	32
JUN		2	2			0	1		1	38	4	42	45	36
JUL	1	1	2	1		1	4	1	5	22	7	29	37	35
AUG			0			0			0			0	0	
SEP			0			0			0			0	0	
OCT			0			0			0			0	0	
NOV			0			0			0			0	0	
DEC			0			0			0			0	0	
TOTAL	**6**	**22**	**28**	**1**	**2**	**3**	**12**	**4**	**16**	**173**	**34**	**207**	**254**	**224**

* Includes: 1 (ATV) July

*** Data reported in these tables are preliminary. Final data will be available June 2003.**

Special Notice: Due to differences in coding criteria and definition, data from FARS may not match data from the ODOT Statewide Crash Data File.

Source: Fatality Analysis Reporting System (FARS)

OREGON DEPARTMENT OF TRANSPORTATION
TRANSPORTATION DATA SECTION
FATAL MOTOR VEHICLE TRAFFIC CRASHES
JULY 2002
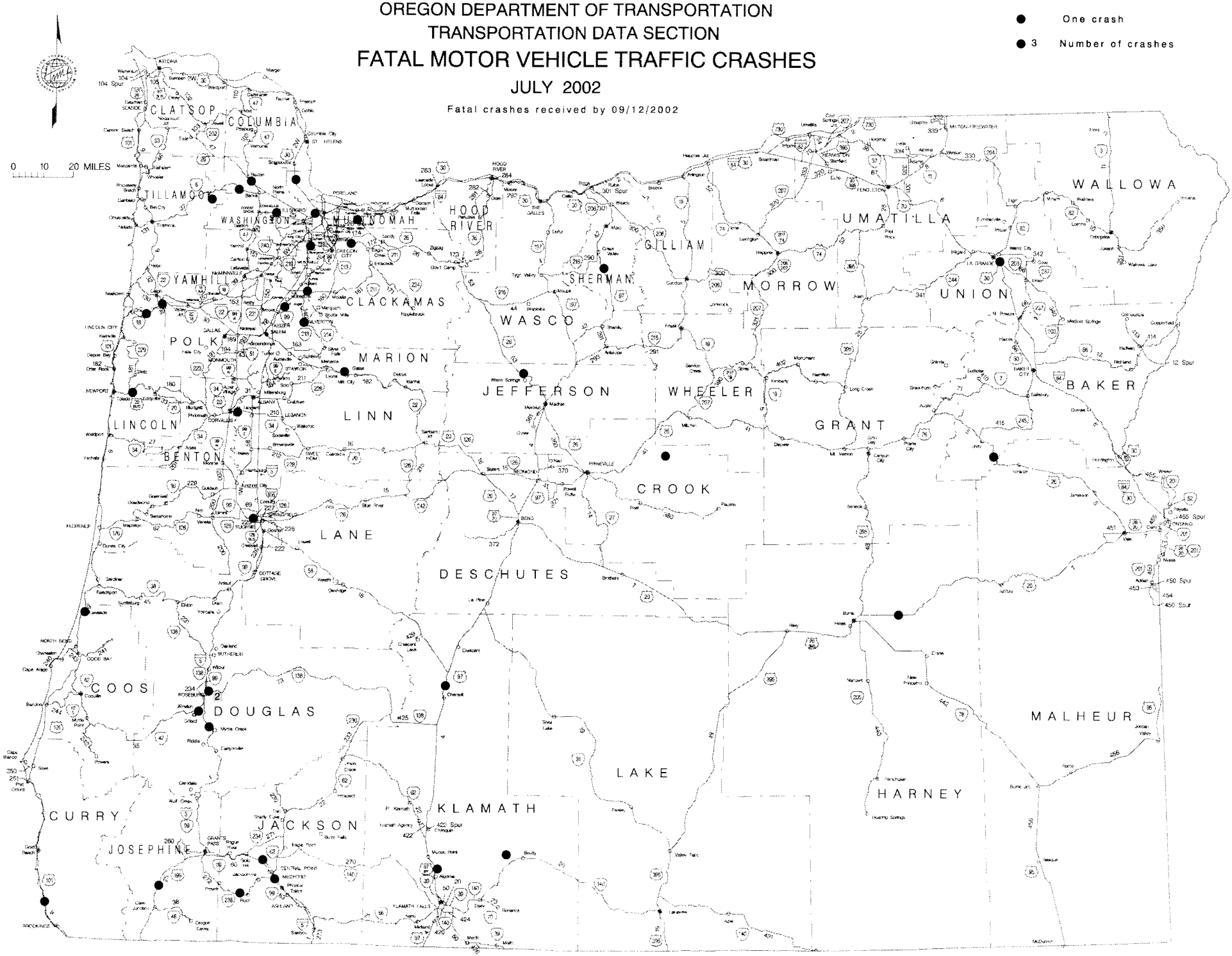
Fatal crashes received by 09/12/2002