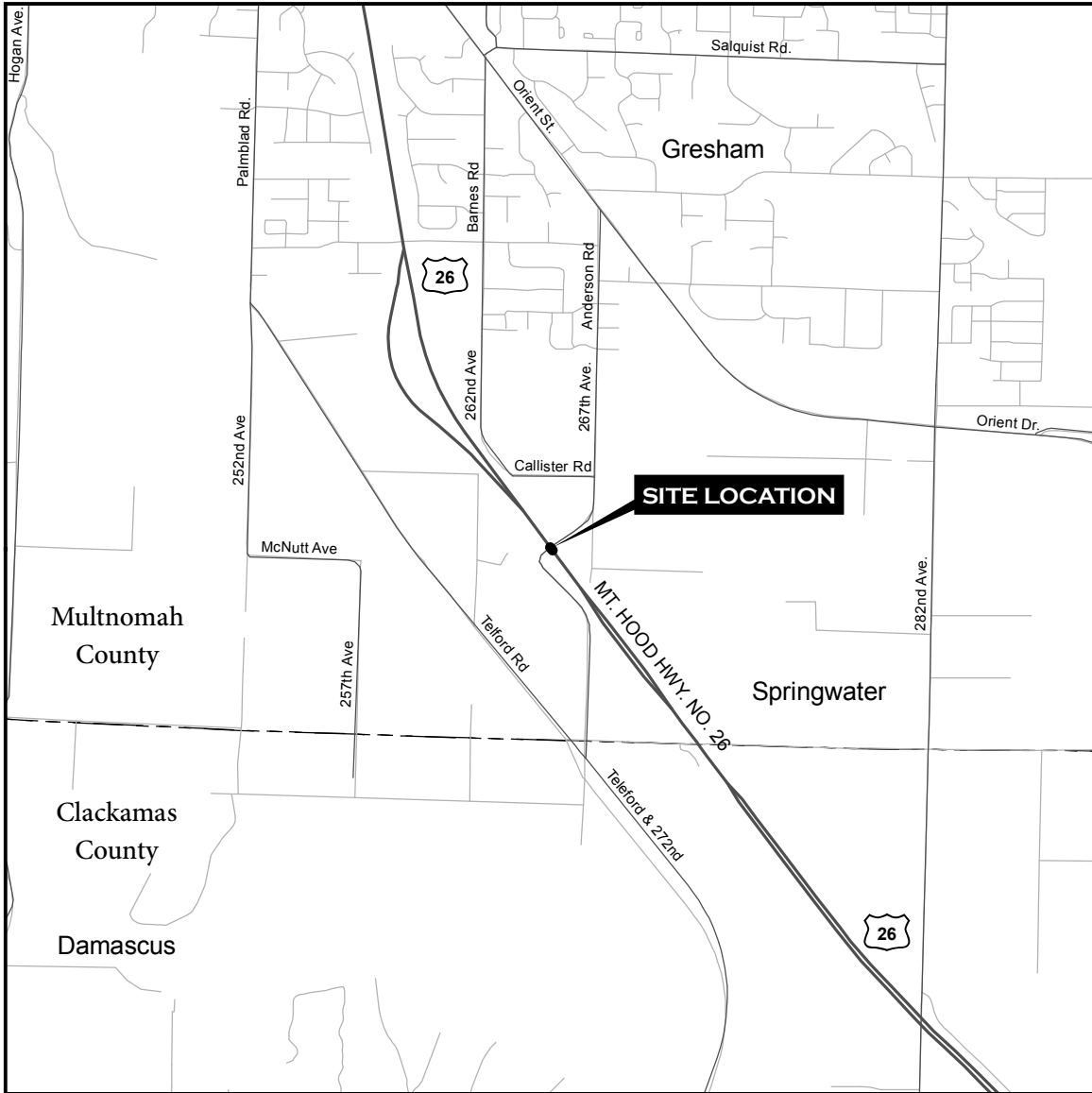





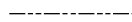



MODERNIZATION PROJECT LOCATION

ODOT REGION 1
2010 - 2013 STIP



-  SITE LOCATION
- LEGEND**
- STATE HIGHWAY CLASSIFICATION**
-  INTERSTATE
-  STATEWIDE
-  REGIONAL / DISTRICT
-  REGIONAL BOUNDARY
-  COUNTY BOUNDARY
-  ACT BOUNDARY

US26: SPRINGWATER AT-GRADE INTERSECTION KEY NO. 15773

"This product is for informational purposes and may not have been prepared for or be suitable for legal, engineering, or surveying purposes. Users of this information should review or consult the primary data and information sources to ascertain the usability of the information."



0 0.25 Miles
SPECIAL PROJECT # 2145
JUNE 2008