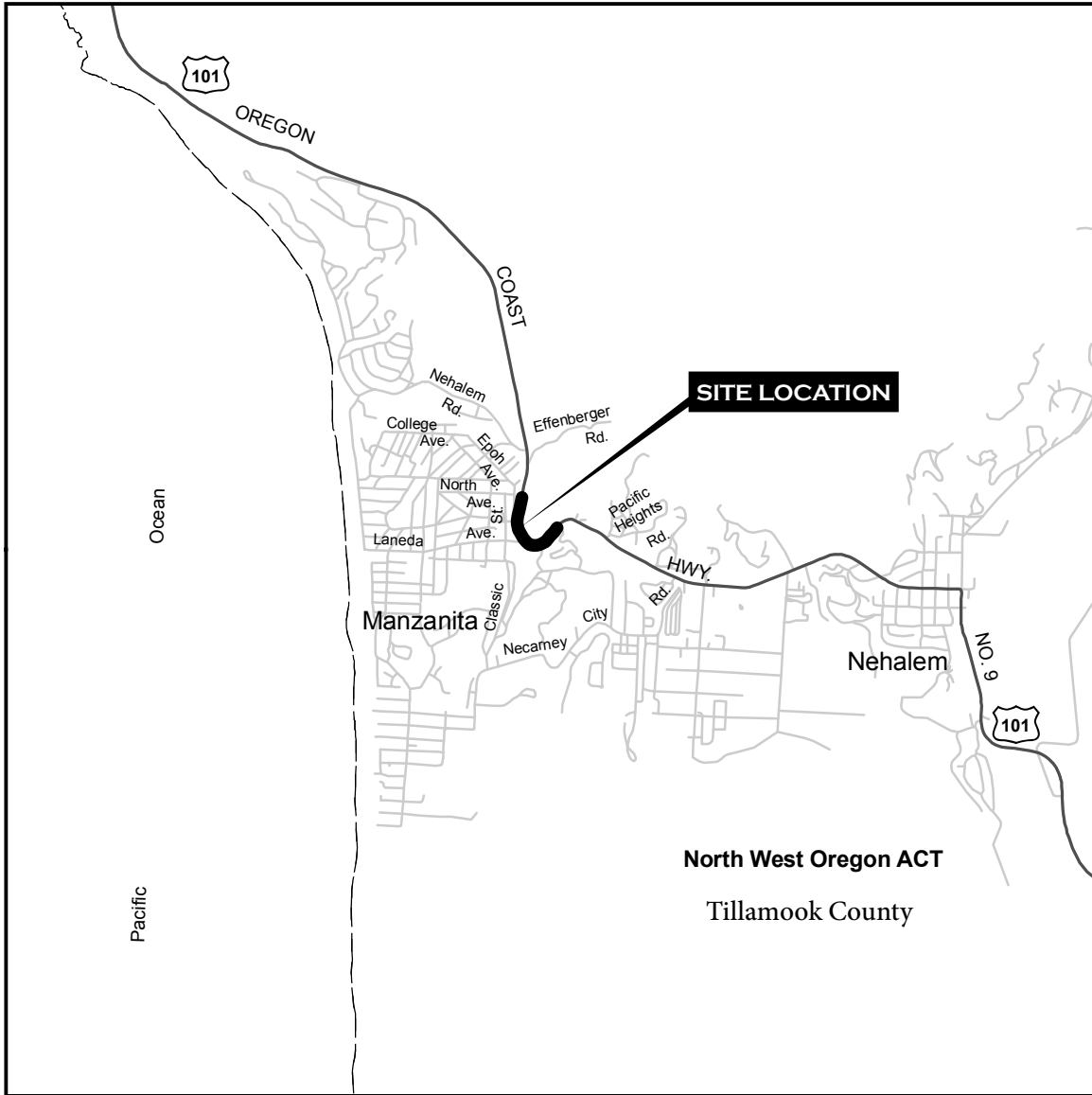





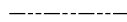



# MODERNIZATION PROJECT LOCATION

ODOT REGION 2  
2010 - 2013 STIP



- LEGEND**
-  **SITE LOCATION**
  - STATE HIGHWAY CLASSIFICATION**
  -  **INTERSTATE**
  -  **STATEWIDE**
  -  **REGIONAL / DISTRICT**
  -  **REGIONAL BOUNDARY**
  -  **COUNTY BOUNDARY**
  -  **ACT BOUNDARY**

**US101: MANZANITA AVE -  
NEAHKAHNE CREEK  
KEY NO. 11258**

"This product is for informational purposes and may not have been prepared for or be suitable for legal, engineering, or surveying purposes. Users of this information should review or consult the primary data and information sources to ascertain the usability of the information."

