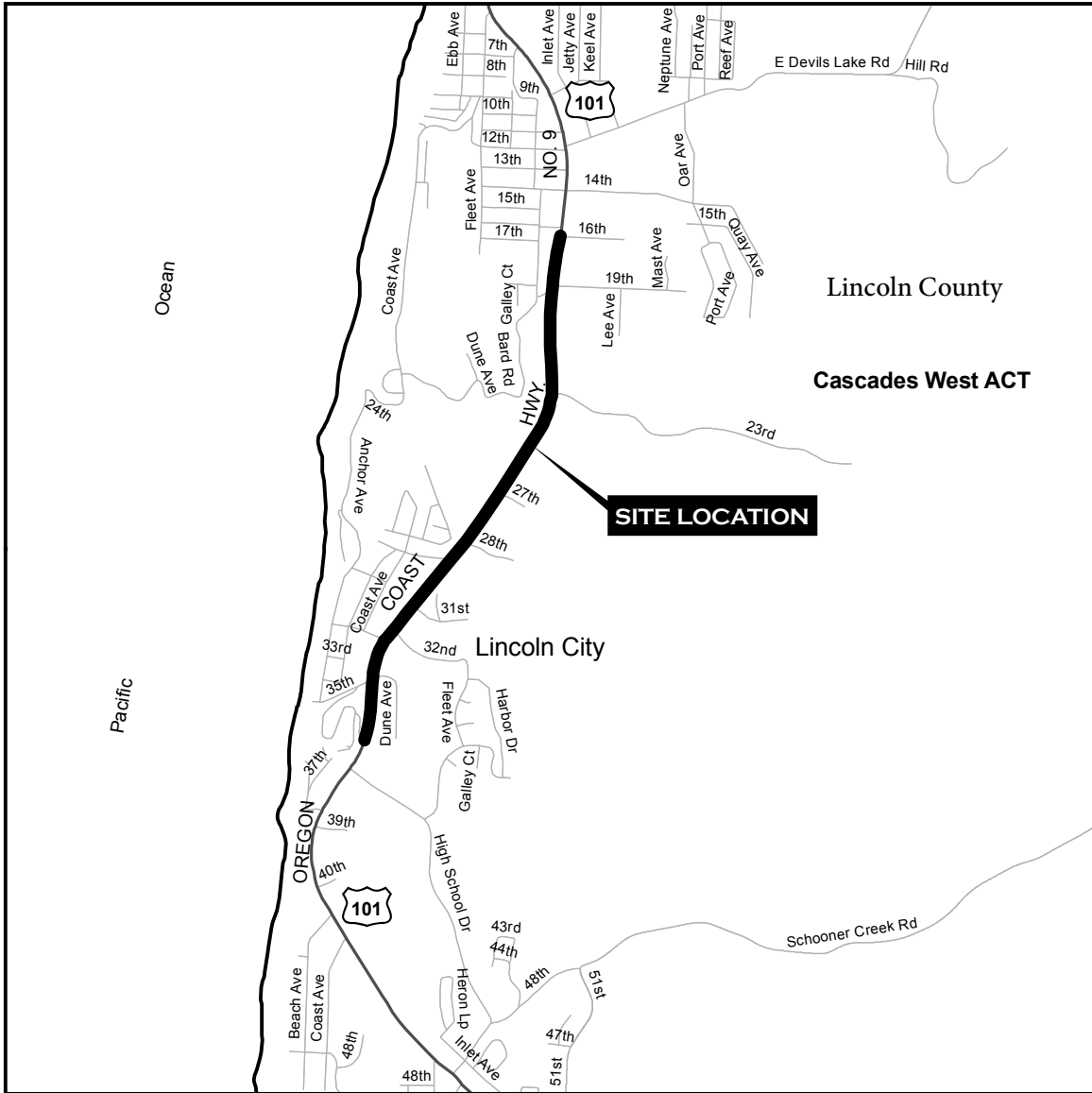


MODERNIZATION PROJECT LOCATION






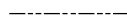

ODOT REGION 2
2010 - 2013 STIP



SITE LOCATION

**US101: SE 16TH - SW 36TH STREET
(LINCOLN CITY)**

KEY NO. 14862

- LEGEND**
-  SITE LOCATION
 - STATE HIGHWAY CLASSIFICATION**
 -  INTERSTATE
 -  STATEWIDE
 -  REGIONAL / DISTRICT
 -  REGIONAL BOUNDARY
 -  COUNTY BOUNDARY
 -  ACT BOUNDARY

"This product is for informational purposes and may not have been prepared for or be suitable for legal, engineering, or surveying purposes. Users of this information should review or consult the primary data and information sources to ascertain the usability of the information."



0 0.3 Miles
SPECIAL PROJECT # 2145
MAY 2008