Thank you for downloading the 2008 Oregon Mileage Report.

We have enhanced this version of the PDF file. You can now use the Bookmarks to navigate to a specific section of the report that you may need. Also we have some active links on the Table of Contents page and the Summary of Mileages page. For example you can hover over any of the underlined text and click and you will be taken to that page. All you need to do is move your cursor over text and when the cursor changes just left mouse click and it will take you to that page. If you have any questions or comments please contact us on the Introduction Page.

2008

Oregon Mileage Report

Prepared by:
Road Inventory & Classification Services
in cooperation with the
U.S. Department of Transportation
Federal Highway Administration
July, 2009

These and other mileage statistics may be obtained from:

Transportation Development Division
Transportation Data Section
555 13th St. NE, Suite 2
Salem, Oregon 97301–4178
Phone (503) 986–4143
www.oregon.gov/ODOT/TD/TDATA

Table of Contents

2 Introduction
3 Definitions

Summary Reports

4 Summary of Mileages
5 Summary by County
6 Percent of Road Miles by Jurisdiction

7 State Mileage (White)

8 Route No. to State Hwy. No.
10 State Hwy. No. to Route No.
12 Oregon State Highway System
13 State Highway System Mileage
14 Highway Mileage by County
25 Highway Mileage by Highway
71 Highway Mileage by ODOT Region
94 Highway Mileage by ODOT District
126 Campus
127 Fish and Wildlife
127 State Institutions
127 State Forest
128 Other Local Agencies
129 State Park

131 County Mileage (Green)

132 County Roads
137 Municipal Extensions
145 Local Access Roads

147 City Mileage (Yellow)

148 City Streets

159 Miscellaneous Mileage (Blue)

160 Army Corp of Engineers
160 Indian Nation
160 Bureau of Indian Affairs
161 Bureau of Land Management
162 Military
162 National Park Service
162 Other Federal Agencies
163 U.S. National Forest

Introduction

The Oregon Mileage Report is the Oregon Department of Transportation's official report of public road mileage. This publication is updated annually and is a snapshot of public road mileage as reported by ODOT, Oregon counties, cities and miscellaneous agencies as of December 31, 2008. State Highway mileage is reported in both Centerline and Lane Miles as described on page 3. Other entities are reported as Centerline Mileage only.

The Oregon Mileage Report is available online at:
http://www.oregon.gov/ODOT/TD/TDATA/pages/rics/PublicRoadsInventory.aspx#Oregon_Mileage_Report

Other data about Oregon's transportation system is also available on the web
at: http://www.oregon.gov/ODOT/TD/TDATA/pages/Index.aspx

It is our goal to continuously improve this document and we encourage your feedback. If you have questions or suggestions for this report please contact either:

Danny G. Spaulding, Public Road Inventory Coordinator
503-986-4143 or danny.g.spaulding@odot.state.or.us

Heather L. King, Road Inventory and Classification Services Unit Manager
503-986-4157 or heather.l.king@odot.state.or.us

Or you can write to:

Road Inventory and Classification Services
555 13th St NE, Suite 2
Salem, Oregon 97301-4178

DEFINITIONS

ADD-MILE
Roadways whose milepoints have increasing value in the direction of travel. All roadways that are not Non-Add.

ASPHALT (AC)
A mixture of mineral aggregate and bituminous materials used in pavement structure.

CERTIFIED PUBLIC ROAD MILES
Total road miles certified to FHWA which are Public Roads under the jurisdiction of and maintained by a Public Authority and open to travel by 2-wheel drive passenger vehicles.

CONCRETE
A Portland cement concrete, aggregate, and water used in pavement structure.

CONNECTION
Road connecting a state highway to other roadway system.

DISTRICT
Identifies an ODOT Maintenance District

FRONTAGE ROAD
A secondary road generally parallel to a highway providing service to adjacent property owners and for access control.

GRADED
Natural earth aligned and graded to permit reasonably convenient use by motor vehicles and with drainage systems sufficient to prevent serious impairment of the road by surface water

GRAVEL
Consists of mixed soil, stabilized soil, gravel or stone

LANE
A portion of a roadway indicated by pavement markings designated for travel by one line of vehicles in one direction

LANE MILE
The product of distance times number of lanes

LOCAL ACCESS
Roads that are deeded to the county, but not maintained by the county.

MILEPOINT
Number of miles from the beginning of the road after additions and or subtractions due to milepoint equations.

MUNICIPAL EXTENSION
A portion of a county road that lies within the limits of an incorporated city.

NON-ADD MILE
Roadways with one direction of travel and milepoints that decrease in the direction of travel.

OIL MAT
An earth or gravel road to which has been added a bituminous surface with or without a seal coat.

PRIMITIVE MILEAGE
Unimproved and non-maintained public road, only passable by high clearance, 4-wheel drive vehicles. Primitive mileage is not included in this report.

REGION
Identifies an ODOT Maintenance Region

STATE HIGHWAY MILEAGE
Reported as lane mileage and as centerline mileage. (All other road jurisdiction mileage is reported as centerline mileage only.)

State highway centerline mileage is the number of miles of two-way roads. A road with a lane in each direction, a road with two lanes in each direction and a turn lane in the middle, or a divided freeway with four lanes in each direction all count equally in terms of centerline mileage. Centerline mileage for roadways other than State Highway may also include one way and one lane roads.

Lane mileage counts miles of each lane. Thus a mile of street with a lane in each direction counts as two lane miles.

UNIMPROVED
Natural surface, maintained enough to barely permit passage of motor vehicles. May have been bladed and minor improvements may have been made locally.

SUMMARY OF MILEAGES

Total Interstate miles = 729.57

2008 OREGON MILEAGE REPORT

State Highway System Mileage

Total Add Miles	**7,414.82**
Connection & Frontage =	**624.10**
Total State Highway System =	**8,038.92**

	Miles	C & F	Lane Miles
Baker	302.09	15.28	760.71
Benton	120.22	3.45	270.14
Clackamas	221.54	32.37	721.73
Clatsop	166.62	5.43	374.10
Columbia	93.07	3.34	230.11
Coos	161.07	5.49	405.69
Crook	164.62	0.03	322.49
Curry	109.34	5.16	263.73
Deschutes	224.67	18.99	585.63
Douglas	328.96	45.63	974.46
Gilliam	134.44	5.66	346.35
Grant	233.34	0.99	472.55
Harney	292.66	1.23	602.09
Hood River	89.59	13.28	262.26
Jackson	276.37	36.97	789.15
Jefferson	95.52	0.47	222.02
Josephine	133.97	19.01	390.98
Klamath	381.13	10.37	840.67
Lake	306.20	0.09	616.66
Lane	430.50	45.48	1,146.43
Lincoln	172.62	3.68	381.42
Linn	249.62	24.76	711.42
Malheur	398.02	13.15	877.77
Marion	208.13	45.83	695.52
Morrow	176.93	8.88	419.82
Multnomah	164.89	87.87	829.86
Polk	120.62	7.05	293.76
Sherman	115.75	10.71	287.97
Tillamook	146.49	0.51	315.04
Umatilla	383.45	55.20	1,081.83
Union	195.99	34.52	538.72
Wallowa	117.40	0.62	237.37
Wasco	244.03	11.48	598.57
Washington	152.99	43.89	560.94
Wheeler	155.14	0.66	313.53
Yamhill	146.83	6.57	337.59

By Region

Region 1	892.18
Region 2	1,928.56
Region 3	1,136.05
Region 4	1,853.03
Region 5	2,229.10

By District

District 1	276.38
District 2A	378.37
District 2B	219.58
District 2C	294.39
District 3	553.58
District 4	609.34
District 5	489.10
District 7	578.55
District 8	557.50
District 9	544.25
District 10	818.57
District 11	499.90
District 12	764.93
District 13	562.29
District 14	892.19

Total Miles include State Highway Connections & Frontage Roads

Total Miles	**75,611**
Certified Public Road Miles	**59,251**

Certified Mileage does not include BLM roads.

Other State Mileage

Total Mileage	**613.19**
Campus	45.53
Fish and Wildlife	43.00
State Institutions	28.05
State Forests	145.55
Other Local Agencies	99.01
State Parks	252.05

County Mileage

Total Mileage	**33,145.34**
County Rural Roads	26,221.01
County Roads Within a City	521.87
Total	26,742.88
Local Access	6,402.46

Miscellaneous Agencies

Total Mileage	**22,961.51**
By Agency	
Army Corps of Engineers	100.53
Indian Affairs	865.00
BLM	15,950.00
Military	2.92
National Parks	109.27
Other Federal Agencies	298.79
U.S. National Forest	5,635.00

City Owned Mileage

Total Mileage **10,852.20**

By County

Baker	105.43	Douglas	251.93	Lake	24.28	Sherman	20.60
Benton	249.83	Gilliam	25.13	Lane	983.11	Tillamook	95.15
Clackamas	784.86	Grant	63.92	Lincoln	179.46	Umatilla	254.46
Clatsop	158.89	Harney	53.45	Linn	368.68	Union	153.48
Columbia	127.96	Hood River	38.95	Malheur	131.32	Wallowa	47.27
Coos	224.93	Jackson	582.62	Marion	805.12	Wasco	111.74
Crook	66.67	Jefferson	101.04	Morrow	63.04	Washington	843.85
Curry	61.17	Josephine	159.76	Multnomah	2,470.92	Wheeler	14.10
Deschutes	556.78	Klamath	169.03	Polk	238.76	Yamhill	264.51

2008 OREGON MILEAGE SUMMARY BY COUNTY

	City	County			State	Other State						Miscellaneous Agency							
County	City Streets	County Rural Roads	County Rds Inside Cities	Local Access	State Highway	Campus	State Fish and Wildlife	State Institution	State Forest	State Park	Other Local Agency	Army Corps of Engineers	BIA & Indian Nation	BLM	Military	National Park	Other Federal Agency	U.S. National Forest	Total
Baker	105.43	904.06	0.00	12.21	317.37					2.00				313.00				110.00	**1,764.07**
Benton	249.83	427.90	21.39	82.89	123.67	7.02				0.30				275.00			3.60	11.00	**1,202.60**
Clackamas	784.86	1,341.27	77.57	108.00	253.91	2.86		0.10		8.90	0.20		25.00	370.00				309.00	**3,281.67**
Clatsop	158.89	227.31	6.73	9.20	172.05				17.30	44.85	2.00			4.00	0.13	1.33	10.00		**653.79**
Columbia	127.96	521.81	16.49	11.16	96.41		5.90			1.50				43.00					**824.23**
Coos	224.93	524.00	7.43	61.84	166.56	2.64		0.90	76.23	12.40	2.00		10.00	788.00				82.00	**1,958.93**
Crook	66.67	481.90	2.16	103.66	164.65					3.30				178.00	2.24		2.00	165.00	**1,169.58**
Curry	61.17	218.59	4.86	40.69	114.50					13.15	3.70			179.00				326.00	**961.66**
Deschutes	556.78	931.66	20.87	509.05	243.66	1.55				29.20				218.00	0.55		3.00	257.00	**2,771.32**
Douglas	251.93	1,120.76	28.73	330.14	374.59				42.67	1.00			3.80	3,591.00		1.45	3.18	546.00	**6,295.25**
Gilliam	25.13	402.39	1.13	0.36	140.10									4.00					**573.11**
Grant	63.92	488.89	1.99	372.96	234.33					0.40				91.00		15.20		367.00	**1,635.69**
Harney	53.45	811.32	0.00	1,497.93	293.89					1.10	52.00		2.60	1,145.00			66.00	161.00	**4,084.29**
Hood River	38.95	208.24	1.75	35.89	102.87					2.90	3.21							37.00	**430.81**
Jackson	582.62	915.81	33.63	116.85	313.34	2.54	2.00			12.25	1.50	7.00		1,656.00			11.75	411.00	**4,066.29**
Jefferson	101.04	598.06	5.72	210.26	95.99			1.30		10.60	1.25		286.00				2.25	91.00	**1,403.47**
Josephine	159.76	548.25	10.77	130.13	152.98	1.30				1.10				1,094.00		1.82		154.00	**2,254.11**
Klamath	169.03	855.73	7.64	891.14	391.50	4.64	2.00			3.20	0.50		11.00	445.00		82.19		528.00	**3,391.57**
Lake	24.28	702.18	0.70	380.64	306.29		12.50	0.11		1.40				861.00			169.00	569.00	**3,027.10**
Lane	983.11	1,417.00	27.88	145.00	475.98	4.55				13.80		42.86	1.40	1,616.00				425.00	**5,152.58**
Lincoln	179.46	335.00	10.60	90.48	176.30					14.70	1.20		2.90	107.00				25.00	**942.64**
Linn	368.68	1,086.50	27.01	35.17	274.38	1.45				1.90		17.00		515.00				192.00	**2,519.09**
Malheur	131.32	1,733.25	1.63	377.87	411.17	1.00		6.00		1.50			8.30	1,614.00					**4,286.04**
Marion	805.12	1,085.96	27.68	68.80	253.96	2.30		14.59		34.10		7.00	1.00	129.00			0.45	69.00	**2,498.96**
Morrow	63.04	958.88	0.50	1.88	185.81						7.10							45.00	**1,262.21**
Multnomah	2,470.92	264.49	28.81	100.00	252.76	8.25	1.80			8.35	13.40	3.20		11.00			0.86	32.00	**3,195.84**
Polk	238.76	499.18	2.17	30.60	127.67	1.18				1.50			4.00	170.00			2.30		**1,077.36**
Sherman	20.60	444.09	2.50	1.07	126.46					0.40	2.59			1.00					**598.71**
Tillamook	95.15	323.88	8.46	43.34	147.00				9.35	6.20	3.25			201.00				9.00	**846.63**
Umatilla	254.46	1,655.35	17.23	183.01	438.65	2.50		5.05		5.10	3.21	16.37	98.00	27.00			22.40	196.00	**2,924.33**
Union	153.48	589.34	5.87	17.88	230.51	0.70	0.50			1.35				3.00				184.00	**1,186.63**
Wallowa	47.27	709.09	2.28	7.51	118.02					7.20				6.00				203.00	**1,100.37**
Wasco	111.74	665.45	8.93	89.10	255.51		18.30			2.20	1.00	7.10	389.00	62.00				56.00	**1,666.33**
Washington	843.85	1,304.54	92.18	126.00	196.88	1.05				2.50	0.90			21.00			2.00		**2,590.90**
Wheeler	14.10	259.11	0.51	135.54	155.80					1.20				24.00		7.28		74.00	**671.54**
Yamhill	264.51	659.77	8.07	44.21	153.40					0.50			22.00	188.00				1.00	**1,341.46**
Total	10,852.20	26,221.01	521.87	6,402.46	8,038.92	45.53	43.00	28.05	145.55	252.05	99.01	100.53	865.00	15,950.00	2.92	109.27	298.79	5,635.00	**75,611.16**

Primitive Mileage not included

2008 OREGON MILEAGE REPORT
Percent of Road Miles by Jurisdiction

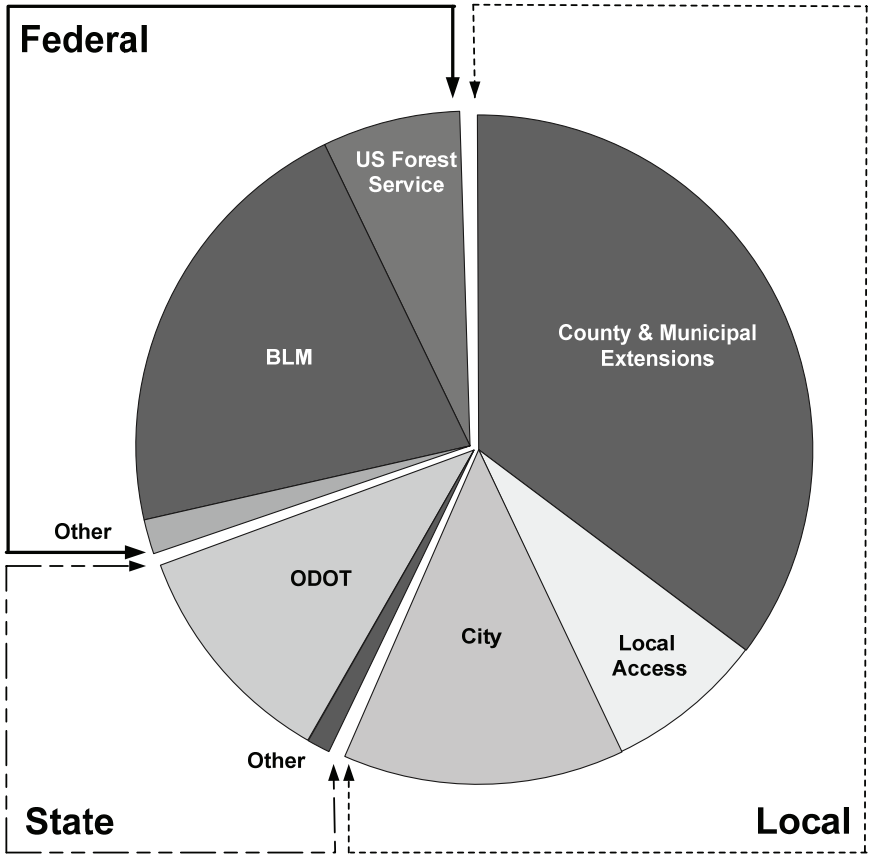

Jurisdiction	Mileage	Percent
City	10,852.20	14.35%
* County	26,742.88	35.37%
Local Access	6,402.46	8.47%
ODOT	8,038.92	10.63%
Other State	613.19	0.81%
U.S Forest Service	5,635.00	7.45%
BLM	15,950.00	21.09%
** Other Federal	1,376.51	1.82%
Total	75,611.16	°99.99%

° Percent Rounded to the nearest hundredth

* County includes Municipal Extension Miles.

** Other Federal includes Army Corp of Engineers, Indian Affairs, U.S. Military, national parks, and Other Federal Agency miles.

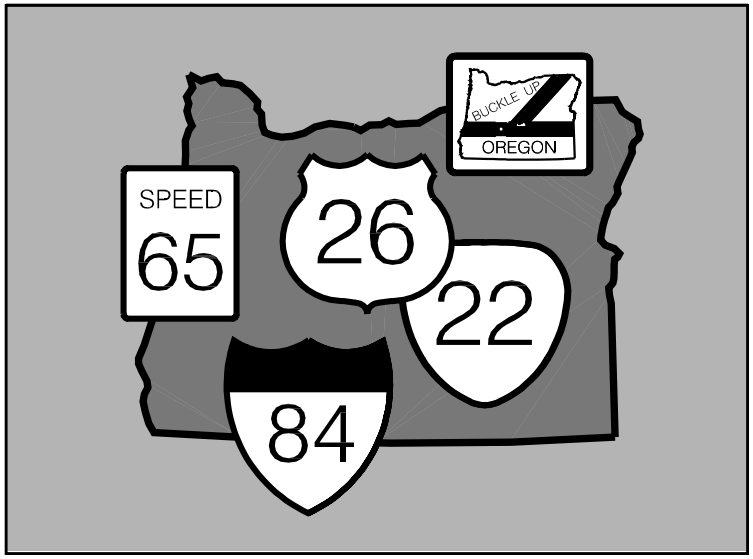

State Mileage

2008 CROSS REFERENCE TABLE OF HIGHWAY ROUTE NUMBER TO STATE HIGHWAY NUMBER

INTERSTATE	HIGHWAY NAME	HWY. #
I-5	Pacific	1
I-82	McNary	70
I-84	Baker-Copperfield	12
I-84	Columbia River	2
I-84	Historic Columbia River	100
I-84	Old Oregon Trail	6
I-105	Eugene-Springfield	227
I-205	Clackamas	171
I-205	East Portland Freeway	64
I-405	Stadium Freeway	61

US ROUTE	Highway Name	HWY. #
US 20	Albany-Corvallis	31
US 20	Albany-Junction City	58
US 20	Central Oregon	7
US 20	Corvallis-Lebanon	210
US 20	Corvallis-Newport	33
US 20	McKenzie	15
US 20	McKenzie-Bend	17
US 20	Pacific Highway West	1W [91]
US 20	Santiam	16
US 26	Central Oregon	7
US 26	John Day	5
US 26	Madras-Prineville	360
US 26	Mt. Hood	26
US 26	Nehalem	102
US 26	Ochoco	41
US 26	Stadium Freeway	61
US 26	Sunset	47
US 26	The Dalles-California	4
US 26	Warm Springs	53
US 30	Columbia River	2
US 30	Historic Columbia River	100
US 30	Huntington	449
US 30	La Grande-Baker	66
US 30	Lower Columbia River	2W [92]
US 30	Mosier-The Dalles	292
US 30	Old Oregon Trail	6
US 30	Olds Ferry-Ontario	455
US 30	Oregon-Washington	8
US 30	Pacific	1
US 30	Pendleton	67
US 30	Stadium Freeway	61
US 30	The Dalles-California	4
US 30 Bus.	Olds Ferry-Ontario	455
US 30 Bypass	Northeast Portland	123
US 95	I.O.N.	456
US 95S	Olds Ferry-Ontario	455
US 97	Sherman	42
US 97	The Dalles-California	4
US 97 Bus.	The Dalles-California	4

US ROUTE	Highway Name	HWY. #
US 97 Bus.	Klamath Falls-Lakeview	20
US 97 Bus.	Klamath Falls-Malin	50
US 97 Bus.	McKenzie-Bend	17
US 101	Carpenterville	255
US 101	Oregon Coast	9
US 101 Bus.	Nehalem	102
US 101 Bus.	Warrenton-Astoria	105
US 197	The Dalles-California	4
US 199	Redwood	25
US 395	Central Oregon	7
US 395	Columbia River	2
US 395	Fremont	19
US 395	John Day	5
US 395	John Day-Burns	48
US 395	Lakeview-Burns	49
US 395	McNary	70
US 395	Old Oregon Trail	6
US 395	Pendleton-John Day	28
US 395	Umatilla-Stanfield	54
US 730	Columbia River	2

OR ROUTE	HIGHWAY NAME	HWY. #
OR 3	Enterprise-Lewiston	11
OR 6	Wilson River	37
OR 7	Baker-Copperfield	12
OR 7	La Grande-Baker	66
OR 7	Whitney	71
OR 8	Tualatin Valley	29
OR 10	Beaverton-Hillsdale	40
OR 10	Farmington	142
OR 10	Pacific Highway West	1W [91]
OR 11	Oregon-Washington	8
OR 11	Pendleton	67
OR 18	Salmon River	39
OR 18 Bus.	Willamina-Sheridan	157
OR 19	John Day	5
OR 19	Wasco-Heppner	300
OR 22	North Santiam	162
OR 22	Salem	72
OR 22	Salmon River	39
OR 22	Three Rivers	32
OR 22	Willamina-Salem	30
OR 27	Crooked River	14
OR 31	Fremont	19
OR 34	Alsea	27
OR 34	Corvallis-Lebanon	210
OR 34	Corvallis-Newport	33
OR 34	Pacific Highway West	1W [91]
OR 35	Historic Columbia River	100
OR 35	Mt. Hood	26
OR 36	Mapleton-Junction City	229

OR ROUTE	HIGHWAY NAME	HWY. #
OR 36	Territorial	200
OR 37	Pendleton	67
OR 37	Pendleton-Cold Springs	36
OR 37	Pendleton-John Day	28
OR 38	Umpqua	45
OR 39	Hatfield	426
OR 39	Klamath Falls-Lakeview	20
OR 39	Klamath Falls-Malin	50
OR 42	Coos Bay-Roseburg	35
OR 42S	Coquille-Bandon	244
OR 43	Oswego	3
OR 46	Oregon Caves	38
OR 47	Mist-Clatskanie	110
OR 47	Nehalem	102
OR 47	Sunset	47
OR 47	Tualatin Valley	29
OR 51	Independence	193
OR 51	Monmouth-Independence	43
OR 52	Olds Ferry-Ontario	455
OR 53	Necanicum	46
OR 58	Willamette	18
OR 62	Crater Lake	22
OR 66	Green Springs	21
OR 70	Dairy-Bonanza	23
OR 74	Heppner	52
OR 78	Steens	442
OR 82	Wallowa Lake	10
OR 86	Baker-Copperfield	12
*OR 86S	Baker-Copperfield	12
OR 99	Coos Bay-Roseburg	35
OR 99	Goshen-Divide	226
OR 99	North Umpqua	138
OR 99	Pacific	1
OR 99	Pacific Highway West	1W [91]
OR 99	Redwood	25
OR 99	Rogue River	60
OR 99	Rogue Valley	63
OR 99	Sams Valley	271
OR 99	Umpqua	45
OR 99	Willamette	18
OR 99E	Albany-Junction City	58
OR 99E	Hillsboro-Silverton	140
OR 99E	Pacific	1
OR 99E	Pacific Highway East	1E [81]
OR 99E Bus.	Salem	72
OR 99W	Bellevue-Hopewell	153
OR 99W	Hillsboro-Silverton	140
OR 99W	Pacific Highway West	1W [91]
*OR 103	Fishhawk Falls	103
OR 104	Fort Stevens	104
*OR 104S	Fort Stevens	104

2008 CROSS REFERENCE TABLE OF HIGHWAY ROUTE NUMBER TO STATE HIGHWAY NUMBER

OR ROUTE	HIGHWAY NAME	HWY. #
*OR 120	Swift	120
OR 126	Beltline	69
OR 126	Clear Lake-Belknap Springs	215
OR 126	Eugene-Springfield	227
OR 126	Florence-Eugene	62
OR 126	McKenzie	15
OR 126	Ochoco	41
OR 126	Pacific Highway West	1W [91]
OR 126	Santiam	16
OR 126 Bus.	McKenzie	15
OR 126 Bus.	Pacific Highway West	1W [91]
*OR 130	Little Nestucca	130
OR 131	Netarts	131
OR 138	Elkton-Sutherlin	231
OR 138	North Umpqua	138
OR 138	Pacific	1
OR 140	Fremont	19
OR 140	Green Springs	21
OR 140	Klamath Falls-Lakeview	20
OR 140	Klamath Falls-Malin	50
OR 140	Lake Of The Woods	270
OR 140	South Klamath Falls	424
OR 140	Warner	431
*OR 141	Beaverton-Tualatin	141
*OR 153	Bellevue-Hopewell	153
*OR 154	Lafayette	154
*OR 164	Jefferson	164
*OR 173	Timberline	173
*OR 180	Eddyville-Blodgett	180
*OR 194	Monmouth	194
*OR 200	Territorial	200
OR 201	Central Oregon	7
OR 201	Olds Ferry-Ontario	455
OR 201	Succor Creek	450
OR 202	Nehalem	102
OR 203	La Grande-Baker	66
OR 203	Medical Springs	340
OR 203	Old Oregon Trail	6
OR 204	Weston-Elgin	330
OR 205	Frenchglen	440
OR 206	Celilo-Wasco	301
OR 206	John Day	5
OR 206	Wasco-Heppner	300
OR 207	Heppner	52
OR 207	Heppner-Spray	321
OR 207	Hermiston	333
OR 207	John Day	5
OR 207	Lexington-Echo	320
OR 207	Service Creek-Mitchell	390
OR 207	Wasco-Heppner	300
OR 210	Scholls	143
OR 211	Clackamas	171
OR 211	Eagle Creek-Sandy	172
OR 211	Woodburn-Estacada	161
OR 212	Clackamas	171
OR 212	Clackamas-Boring	174
OR 213	Cascade Hwy North	68
OR 213	Cascade Hwy South	160
OR 213	Clackamas	171
OR 213	East Portland Freeway	64
OR 214	Hillsboro-Silverton	140
OR 214	Pacific Highway East	1E [81]
OR 214	Silver Creek Falls	163
OR 216	Sherars Bridge	290
OR 216	The Dalles-California	4
OR 216	Wapinitia	44
OR 217	Beaverton-Tigard	144
OR 218	Shaniko-Fossil	291
OR 219	Hillsboro-Silverton	140
OR 219	Pacific Highway West	1W [91]
OR 221	Salem-Dayton	150
*OR 222	Springfield-Creswell	222
OR 223	Dallas-Rickreall	189
OR 223	Kings Valley	191
OR 224	Clackamas	171
OR 224	East Portland Freeway	64
*OR 225	McVay	225
OR 226	Albany-Lyons	211
*OR 227	Tiller-Trail	230
OR 228	Halsey-Sweet Home	212
OR 229	Siletz	181
OR 230	West Diamond Lake	233
OR 233	Amity-Dayton	155
OR 233	Lafayette	154
OR 233	Salmon River	39
OR 234	Sams Valley	271
OR 237	Cove	342
OR 237	La Grande-Baker	66
OR 238	Jacksonville	272
OR 240	Yamhill-Newberg	151
*OR 241	Coos River	241
OR 242	McKenzie	15
OR 244	Ukiah-Hilgard	341
OR 245	Dooley Mountain	415
*OR 250	Cape Blanco	250
*OR 251	Port Orford	251
*OR 255	Carpenterville	255
*OR 255	Oregon Coast	9
OR 260	Rogue River Loop	260
OR 273	Siskiyou	273
*OR 281	Hood River	281
*OR 282	Odell	282
*OR 293	Antelope	293
*OR 331	Umatilla Mission	331
*OR 332	Sunnyside-Umapine	332
*OR 334	Athena-Holdman	334
*OR 335	Havana-Helix	335
*OR 339	Freewater	339
*OR 350	Little Sheep Creek	350
*OR 351	Joseph-Wallowa Lake	351
*OR 361	Culver	361
*OR 370	O'Neil	370
*OR 380	Paulina	380
OR 402	Kimberly-Long Creek	402
*OR 410	Sumpter	410
*OR 413	Halfway-Cornucopia	413
*OR 414	Pine Creek	414
*OR 422	Chiloquin	422
*OR 422S	Chiloquin	422
*OR 429	Crescent Lake	429
*OR 451	Vale-West	451
*OR 452	Succor Creek	450
*OR 453	Adrian-Arena Valley	453
*OR 454	Adrian-Caldwell	454
OR 501	Alsea-Deadwood	201
OR 528	Springfield	228
OR 540	Cape Arago	240
*OR 542	Powers	242
OR 551	Wilsonville-Hubbard	51
OR 569	Beltline	69

* Unposted Route

This cross reference lists the Highway Route Number, Highway Name and State Highway Number. A state highway may traverse all of or a portion of a Highway Route Number.

PDF Maps of the Route and Highway numbers are available on the Web at:

http://www.oregon.gov/ODOT/TD/TDATA/rics/PublicRoadsInventory.shtml#ITIS_Database

Link names:
State Highway Number and Route Map
Portland Enlargement

2008 CROSS REFERENCE TABLE OF STATE HIGHWAY NUMBER TO ROUTE NUMBER

Hwy. #	Highway Name	Route Number(s)
1	Pacific	I-5, OR138, OR99, OR99E, US30
1E [81]	Pacific Highway East	OR214, OR99E
1W [91]	Pacific Highway West	OR10, OR126, OR126B, OR219, OR34, OR99, OR99W, US20
2	Columbia River	I-84, US30, US395, US730
2W [92]	Lower Columbia River	US30
3	Oswego	OR43
4	The Dalles-California	OR216, US197, US26, US30, US97, US97B
5	John Day	OR19, OR206, OR207, US26, US395
6	Old Oregon Trail	I-84, OR203, US30, US395
7	Central Oregon	OR201, US20, US26, US395
8	Oregon-Washington	OR11, US30
9	Oregon Coast	OR255, US101
10	Wallowa Lake	OR82
11	Enterprise-Lewiston	OR3
12	Baker-Copperfield	I-84, OR7, OR86, *OR86S
14	Crooked River	OR27
15	McKenzie	OR126, OR126B, OR242, US20
16	Santiam	OR126, US20
17	McKenzie-Bend	US20, US97B
18	Willamette	OR58, OR99
19	Fremont	OR140, OR31, US395
20	Klamath Falls-Lakeview	OR140, OR39, US97B
21	Green Springs	OR140, OR66
22	Crater Lake	OR62
23	Dairy-Bonanza	OR70
25	Redwood	OR99, US199
26	Mt. Hood	OR35, US26
27	Alsea	OR34
28	Pendleton-John Day	OR37, US395
29	Tualatin Valley	OR47, OR8
30	Willamina-Salem	OR22
31	Albany-Corvallis	US20
32	Three Rivers	OR22
33	Corvallis-Newport	OR34, US20
35	Coos Bay-Roseburg	OR42, OR99
36	Pendleton-Cold Springs	OR37
37	Wilson River	OR6
38	Oregon Caves	OR46
39	Salmon River	OR18, OR22, OR233
40	Beaverton-Hillsdale	OR10
41	Ochoco	OR126, US26
42	Sherman	US97
43	Monmouth-Independence	OR51
44	Wapinitia	OR216
45	Umpqua	OR38, OR99
46	Necanicum	OR53
47	Sunset	OR47, US26
48	John Day-Burns	US395
49	Lakeview-Burns	US395
50	Klamath Falls-Malin	OR140, OR39, US97B
51	Wilsonville-Hubbard	OR551
52	Heppner	OR207, OR74
53	Warm Springs	US26
54	Umatilla-Stanfield	US395
58	Albany-Junction City	OR99E, US20
60	Rogue River	OR99
61	Stadium Freeway	I-405, US26, US30
62	Florence-Eugene	OR126
63	Rogue Valley	OR99
64	East Portland Freeway	I-205, OR213, OR224
66	La Grande-Baker	OR203, OR237, OR7, US30
67	Pendleton	OR11, OR37, US30
68	Cascade Hwy North	OR213
69	Beltline	OR126, OR569
70	McNary	I-82, US395
71	Whitney	OR7
72	Salem	OR22, *OR99EB
100	Historic Columbia River	I-84, OR35, US30
102	Nehalem	OR202, OR47, US101B, US26
103	Fishhawk Falls	*OR103
104	Fort Stevens	OR104, *OR104S
105	Warrenton-Astoria	US101B
110	Mist-Clatskanie	OR47
120	Swift	*OR120
123	Northeast Portland	US30BY
130	Little Nestucca	*OR130
131	Netarts	OR131
138	North Umpqua	OR138, OR99
140	Hillsboro-Silverton	OR214, OR219, OR99E, OR99W
141	Beaverton-Tualatin	*OR141
142	Farmington	OR10
143	Scholls	OR210
144	Beaverton-Tigard	OR217
150	Salem-Dayton	OR221
151	Yamhill-Newberg	OR240
153	Bellevue-Hopewell	*OR153, OR99W
154	Lafayette	*OR154, OR233
155	Amity-Dayton	OR233
157	Willamina-Sheridan	OR18B
160	Cascade Hwy South	OR213
161	Woodburn-Estacada	OR211
162	North Santiam	OR22
163	Silver Creek Falls	OR214
164	Jefferson	*OR164
171	Clackamas	I-205, OR211, OR212, OR213, OR224
172	Eagle Creek-Sandy	OR211
173	Timberline	*OR173
174	Clackamas-Boring	OR212
180	Eddyville-Blodgett	*OR180
181	Siletz	OR229
189	Dallas-Rickreall	OR223

2008 CROSS REFERENCE TABLE OF STATE HIGHWAY NUMBER TO ROUTE NUMBER

Hwy. #	Highway Name	Route Number(s)
191	Kings Valley	OR223
193	Independence	OR51
194	Monmouth	*OR194
200	Territorial	*OR200, OR36
201	Alsea-Deadwood	OR501
210	Corvallis-Lebanon	OR34, US20
211	Albany-Lyons	OR226
212	Halsey-Sweet Home	OR228
215	Clear Lake-Belknap Springs	OR126
222	Springfield-Creswell	*OR222
225	McVay	*OR225
226	Goshen-Divide	OR99
227	Eugene-Springfield	I-105, OR126
228	Springfield	OR528
229	Mapleton-Junction City	OR36
230	Tiller-Trail	*OR227
231	Elkton-Sutherlin	OR138
233	West Diamond Lake	OR230
240	Cape Arago	OR540
241	Coos River	*OR241
242	Powers	*OR542
244	Coquille-Bandon	OR42S
250	Cape Blanco	*OR250
251	Port Orford	*OR251
255	Carpenterville	*OR255, US101
260	Rogue River Loop	OR260
270	Lake Of The Woods	OR140
271	Sams Valley	OR234, OR99
272	Jacksonville	OR238
273	Siskiyou	OR273
281	Hood River	*OR281
282	Odell	*OR282
290	Sherars Bridge	OR216
291	Shaniko-Fossil	OR218
292	Mosier-The Dalles	US30
293	Antelope	*OR293
300	Wasco-Heppner	OR19, OR206, OR207
301	Celilo-Wasco	OR206
320	Lexington-Echo	OR207
321	Heppner-Spray	OR207
330	Weston-Elgin	OR204
331	Umatilla Mission	*OR331
332	Sunnyside-Umapine	*OR332
333	Hermiston	OR207
334	Athena-Holdman	*OR334
335	Havana-Helix	*OR335
339	Freewater	OR339
340	Medical Springs	OR203
341	Ukiah-Hilgard	OR244
342	Cove	OR237

Hwy. #	Highway Name	Route Number(s)
350	Little Sheep Creek	*OR350
351	Joseph-Wallowa Lake	*OR351
360	Madras-Prineville	US26
361	Culver	*OR361
370	O'Neil	*OR370
380	Paulina	*OR380
390	Service Creek-Mitchell	OR207
402	Kimberly-Long Creek	OR402
410	Sumpter	*OR410
413	Halfway-Cornucopia	*OR413
414	Pine Creek	*OR414
415	Dooley Mountain	OR245
422	Chiloquin	*OR422, *OR422S
424	South Klamath Falls	OR140
426	Hatfield	OR39
429	Crescent Lake	*OR429
431	Warner	OR140
440	Frenchglen	OR205
442	Steens	OR78
449	Huntington	US30
450	Succor Creek	OR201, *OR452
451	Vale-West	*OR451
453	Adrian-Arena Valley	*OR453
454	Adrian-Caldwell	*OR454
455	Olds Ferry-Ontario	OR201, OR52, US30, US30B, US95S
456	I.O.N.	US95

* Unposted Route

This cross reference lists the Highway Route Number, Highway Name and State Highway Number. A state highway may traverse all of or a portion of a Highway Route Number.

PDF Maps of the Route and Highway numbers are available on the Web at:

http://www.oregon.gov/ODOT/TD/TDATA/rics/PublicRoadsInventory.shtml#ITIS_Database

Link names:
- State Highway Number and Route Map
- Portland Enlargement

2008 OREGON STATE HIGHWAY SYSTEM

NUMERIC ORDER

1	Pacific
1E	Pacific Highway East [81]
1W	Pacific Highway West [91]
2	Columbia River
2W	Lower Columbia River [92]
3	Oswego
4	The Dalles-California
5	John Day
6	Old Oregon Trail
7	Central Oregon
8	Oregon-Washington
9	Oregon Coast
10	Wallowa Lake
11	Enterprise-Lewiston
12	Baker-Copperfield
14	Crooked River
15	Mckenzie
16	Santiam
17	Mckenzie-Bend
18	Willamette
19	Fremont
20	Klamath Falls-Lakeview
21	Green Springs
22	Crater Lake
23	Dairy-Bonanza
25	Redwood
26	Mt. Hood
27	Alsea
28	Pendleton-John Day
29	Tualatin Valley
30	Willamina-Salem
31	Albany-Corvallis
32	Three Rivers
33	Corvallis-Newport
35	Coos Bay-Roseburg
36	Pendleton-Cold Springs
37	Wilson River
38	Oregon Caves
39	Salmon River
40	Beaverton-Hillsdale
41	Ochoco
42	Sherman
43	Monmouth-Independence
44	Wapinitia
45	Umpqua
46	Necanicum
47	Sunset
48	John Day-Burns
49	Lakeview-Burns
50	Klamath Falls-Malin
51	Wilsonville-Hubbard
52	Heppner
53	Warm Springs
54	Umatilla-Stanfield
58	Albany-Junction City
60	Rogue River
61	Stadium Freeway
62	Florence-Eugene
63	Rogue Valley
64	East Portland Freeway
66	La Grande-Baker
67	Pendleton
68	Cascade Hwy North
69	Beltline
70	Mcnary
71	Whitney
72	Salem
100	Historic Columbia River
102	Nehalem
103	Fishhawk Falls
104	Fort Stevens
105	Warrenton-Astoria
110	Mist-Clatskanie
120	Swift
123	Northeast Portland
130	Little Nestucca
131	Netarts
138	North Umpqua
140	Hillsboro-Silverton
141	Beaverton-Tualatin
142	Farmington
143	Scholls
144	Beaverton-Tigard
150	Salem-Dayton
151	Yamhill-Newberg
153	Bellevue-Hopewell
154	Lafayette
155	Amity-Dayton
157	Willamina-Sheridan
160	Cascade Hwy South
161	Woodburn-Estacada
162	North Santiam
163	Silver Creek Falls
164	Jefferson
171	Clackamas
172	Eagle Creek-Sandy
173	Timberline
174	Clackamas-Boring
180	Eddyville-Blodgett
181	Siletz
189	Dallas-Rickreall
191	Kings Valley
193	Independence
194	Monmouth
200	Territorial
201	Alsea-Deadwood
210	Corvallis-Lebanon
211	Albany-Lyons
212	Halsey-Sweet Home
215	Clear Lake-Belknap Springs
222	Springfield-Creswell
225	Mcvay
226	Goshen-Divide
227	Eugene-Springfield
228	Springfield
229	Mapleton-Junction City
230	Tiller-Trail
231	Elkton-Sutherlin
233	West Diamond Lake
240	Cape Arago
241	Coos River
242	Powers
244	Coquille-Bandon
250	Cape Blanco
251	Port Orford
255	Carpenterville
260	Rogue River Loop
270	Lake Of The Woods
271	Sams Valley
272	Jacksonville
273	Siskiyou
281	Hood River
282	Odell
290	Sherars Bridge
291	Shaniko-Fossil
292	Mosier-The Dalles
293	Antelope
300	Wasco-Heppner
301	Celilo-Wasco
320	Lexington-Echo
321	Heppner-Spray
330	Weston-Elgin
331	Umatilla Mission
332	Sunnyside-Umapine
333	Hermiston
334	Athena-Holdman
335	Havana-Helix
339	Freewater
340	Medical Springs
341	Ukiah-Hilgard
342	Cove
350	Little Sheep Creek
351	Joseph-Wallowa Lake
360	Madras-Prineville
361	Culver
370	O'Neil
372	Century Drive
380	Paulina
390	Service Creek-Mitchell
402	Kimberly-Long Creek
410	Sumpter
413	Halfway-Cornucopia
414	Pine Creek
415	Dooley Mountain
420	Midland
422	Chiloquin
424	South Klamath Falls
426	Hatfield
429	Crescent Lake
431	Warner
440	Frenchglen
442	Steens
449	Huntington
450	Succor Creek
451	Vale-West
453	Adrian-Arena Valley
454	Adrian-Caldwell
455	Olds Ferry-Ontario
456	I.O.N.

ALPHABETIC ORDER

453	Adrian-Arena Valley
454	Adrian-Caldwell
31	Albany-Corvallis
58	Albany-Junction City
211	Albany-Lyons
27	Alsea
201	Alsea-Deadwood
155	Amity-Dayton
293	Antelope
334	Athena-Holdman
12	Baker-Copperfield
40	Beaverton-Hillsdale
144	Beaverton-Tigard
141	Beaverton-Tualatin
153	Bellevue-Hopewell
69	Beltline
240	Cape Arago
250	Cape Blanco
255	Carpenterville
68	Cascade Hwy North
160	Cascade Hwy South
301	Celilo-Wasco
7	Central Oregon
372	Century Drive
422	Chiloquin
171	Clackamas
174	Clackamas-Boring
215	Clear Lake-Belknap Springs
2	Columbia River
35	Coos Bay-Roseburg
241	Coos River
244	Coquille-Bandon
210	Corvallis-Lebanon
33	Corvallis-Newport
342	Cove
22	Crater Lake
429	Crescent Lake
14	Crooked River
361	Culver
23	Dairy-Bonanza
189	Dallas-Rickreall
415	Dooley Mountain
172	Eagle Creek-Sandy
64	East Portland Freeway
180	Eddyville-Blodgett
231	Elkton-Sutherlin
11	Enterprise-Lewiston
227	Eugene-Springfield
142	Farmington
103	Fishhawk Falls
62	Florence-Eugene
104	Fort Stevens
339	Freewater
19	Fremont
440	Frenchglen
226	Goshen-Divide
21	Green Springs
413	Halfway-Cornucopia
212	Halsey-Sweet Home
426	Hatfield
335	Havana-Helix
52	Heppner
321	Heppner-Spray
333	Hermiston
140	Hillsboro-Silverton
100	Historic Columbia River
281	Hood River
449	Huntington
456	I.O.N.
193	Independence
272	Jacksonville
164	Jefferson
5	John Day
48	John Day-Burns
351	Joseph-Wallowa Lake
402	Kimberly-Long Creek
191	Kings Valley
20	Klamath Falls-Lakeview
50	Klamath Falls-Malin
66	La Grande-Baker
154	Lafayette
270	Lake Of The Woods
49	Lakeview-Burns
320	Lexington-Echo
130	Little Nestucca
350	Little Sheep Creek
2W	Lower Columbia River [92]
360	Madras-Prineville
229	Mapleton-Junction City
15	Mckenzie
17	Mckenzie-Bend
70	Mcnary
225	Mcvay
340	Medical Springs
420	Midland
110	Mist-Clatskanie
194	Monmouth
43	Monmouth-Independence
292	Mosier-The Dalles
26	Mt. Hood
46	Necanicum
102	Nehalem
131	Netarts
162	North Santiam
138	North Umpqua
123	Northeast Portland
370	O'Neil
41	Ochoco
282	Odell
6	Old Oregon Trail
455	Olds Ferry-Ontario
38	Oregon Caves
9	Oregon Coast
8	Oregon-Washington
3	Oswego
1	Pacific
1E	Pacific Highway East [81]
1W	Pacific Highway West [91]
380	Paulina
67	Pendleton
36	Pendleton-Cold Springs
28	Pendleton-John Day
414	Pine Creek
251	Port Orford
242	Powers
25	Redwood
60	Rogue River
260	Rogue River Loop
63	Rogue Valley
72	Salem
150	Salem-Dayton
39	Salmon River
271	Sams Valley
16	Santiam
143	Scholls
390	Service Creek-Mitchell
291	Shaniko-Fossil
290	Sherars Bridge
42	Sherman
181	Siletz
163	Silver Creek Falls
273	Siskiyou
424	South Klamath Falls
228	Springfield
222	Springfield-Creswell
61	Stadium Freeway
442	Steens
450	Succor Creek
410	Sumpter
332	Sunnyside-Umapine
47	Sunset
120	Swift
200	Territorial
4	The Dalles-California
32	Three Rivers
230	Tiller-Trail
173	Timberline
29	Tualatin Valley
341	Ukiah-Hilgard
331	Umatilla Mission
54	Umatilla-Stanfield
45	Umpqua
451	Vale-West
10	Wallowa Lake
44	Wapinitia
53	Warm Springs
431	Warner
105	Warrenton-Astoria
300	Wasco-Heppner
233	West Diamond Lake
330	Weston-Elgin
71	Whitney
18	Willamette
30	Willamina-Salem
157	Willamina-Sheridan
37	Wilson River
51	Wilsonville-Hubbard
161	Woodburn-Estacada
151	Yamhill-Newberg

[ ]Highway number used in the Integrated Transportation System (ITIS) database

2008 STATE HIGHWAYS: By Number, Name, and Length of Centerline Miles

Connections and Frontage Roads (624.10 miles) not included.

001	Pacific	308.38
002	Columbia River	200.95
003	Oswego	11.60
004	The Dalles-California	283.59
005	John Day	273.34
006	Old Oregon Trail	210.43
007	Central Oregon	263.85
008	Oregon-Washington	34.06
009	Oregon Coast	346.80
010	Wallowa Lake	70.74
011	Enterprise-Lewiston	43.13
012	Baker-Copperfield	70.28
014	Crooked River	42.89
015	Mckenzie	111.44
016	Santiam	100.15
017	Mckenzie-Bend	20.99
018	Willamette	86.75
019	Fremont	157.73
020	Klamath Falls-Lakeview	94.13
021	Green Springs	58.82
022	Crater Lake	83.48
023	Dairy-Bonanza	6.97
025	Redwood	46.56
026	Mt. Hood	89.58
027	Alsea	56.61
028	Pendleton-John Day	118.47
029	Tualatin Valley	40.94
030	Willamina-Salem	26.30
031	Albany-Corvallis	11.18
032	Three Rivers	24.97
033	Corvallis-Newport	52.35
035	Coos Bay-Roseburg	73.32
036	Pendleton-Cold Springs	30.44
037	Wilson River	51.25
038	Oregon Caves	19.33
039	Salmon River	53.37
040	Beaverton-Hillsdale	2.44
041	Ochoco	97.06
042	Sherman	68.39
043	Monmouth-Independence	2.35
044	Wapinitia	25.85
045	Umpqua	56.89
046	Necanicum	18.91
047	Sunset	74.07
048	John Day-Burns	67.33
049	Lakeview-Burns	89.67
050	Klamath Falls-Malin	31.86
051	Wilsonville-Hubbard	5.94
052	Heppner	83.09
053	Warm Springs	60.13
054	Umatilla-Stanfield	12.86
058	Albany-Junction City	32.37
060	Rogue River	14.95
061	Stadium Freeway	4.25
062	Florence-Eugene	52.65
063	Rogue Valley	18.13
064	East Portland Freeway	26.56
066	La Grande-Baker	54.50
067	Pendleton	5.93
068	Cascade Hwy North	10.18
069	Beltline	13.00
070	McNary	11.21
071	Whitney	50.96
072	Salem	8.48
081	Pacific Highway East	48.25
091	Pacific Highway West	124.67
092	Lower Columbia River	94.91
100	Historic Columbia River	42.79
102	Nehalem	86.44
103	Fishhawk Falls	9.02
104	Fort Stevens	6.98
105	Warrenton-Astoria	7.25
110	Mist-Clatskanie	11.89
120	Swift	0.28
123	Northeast Portland	14.76
130	Little Nestucca	9.40
131	Netarts	9.08
138	North Umpqua	101.89
140	Hillsboro-Silverton	50.07
141	Beaverton-Tualatin	7.30
142	Farmington	1.79
143	Scholls	0.57
144	Beaverton-Tigard	7.52
150	Salem-Dayton	20.74
151	Yamhill-Newberg	11.50
153	Bellevue-Hopewell	14.29
154	Lafayette	6.26
155	Amity-Dayton	9.19
157	Willamina-Sheridan	8.56
160	Cascade Hwy South	29.93
161	Woodburn-Estacada	33.28
162	North Santiam	80.64
163	Silver Creek Falls	32.06
164	Jefferson	8.54
171	Clackamas	48.54
172	Eagle Creek-Sandy	6.17
173	Timberline	5.32
174	Clackamas-Boring	8.84
180	Eddyville-Blodgett	19.18
181	Siletz	31.27
189	Dallas-Rickreall	4.32
191	Kings Valley	31.40
193	Independence	6.34
194	Monmouth	7.56
200	Territorial	42.11
201	Alsea-Deadwood	9.49
210	Corvallis-Lebanon	18.09
211	Albany-Lyons	25.28
212	Halsey-Sweet Home	21.40
215	Clear Lake-Belknap Springs	19.81
222	Springfield-Creswell	6.05
225	McVay	2.52
226	Goshen-Divide	19.87
227	Eugene-Springfield	9.97
228	Springfield	1.40
229	Mapleton-Junction City	50.12
230	Tiller-Trail	11.25
231	Elkton-Sutherlin	25.39
233	West Diamond Lake	23.80
240	Cape Arago	11.95
241	Coos River	17.45
242	Powers	18.68
244	Coquille-Bandon	16.93
250	Cape Blanco	5.41
251	Port Orford	0.76
255	Carpenterville	26.06
260	Rogue River Loop	20.79
270	Lake Of The Woods	68.76
271	Sams Valley	18.74
272	Jacksonville	38.67
273	Siskiyou	12.42
281	Hood River	19.02
282	Odell	3.45
290	Sherars Bridge	28.47
291	Shaniko-Fossil	42.08
292	Mosier-The Dalles	1.63
293	Antelope	13.58
300	Wasco-Heppner	85.82
301	Celilo-Wasco	18.39
320	Lexington-Echo	37.03
321	Heppner-Spray	40.87
330	Weston-Elgin	41.71
331	Umatilla Mission	4.84
332	Sunnyside-Umapine	7.93
333	Hermiston	18.12
334	Athena-Holdman	18.12
335	Havana-Helix	8.60
339	Freewater	3.43
340	Medical Springs	38.65
341	Ukiah-Hilgard	47.22
342	Cove	22.07
350	Little Sheep Creek	29.36
351	Joseph-Wallowa Lake	6.94
360	Madras-Prineville	26.19
361	Culver	11.62
370	O'Neil	17.67
372	Century Drive	17.35
380	Paulina	55.49
390	Service Creek-Mitchell	23.79
402	Kimberly-Long Creek	34.88
410	Sumpter	3.71
413	Halfway-Cornucopia	11.28
414	Pine Creek	0.91
415	Dooley Mountain	36.62
420	Midland	4.30
422	Chiloquin	5.38
424	South Klamath Falls	5.91
426	Hatfield	2.42
429	Crescent Lake	2.39
431	Warner	64.95
440	Frenchglen	72.95
442	Steens	91.55
449	Huntington	11.09
450	Succor Creek	24.97
451	Vale-West	10.36
453	Adrian-Arena Valley	3.19
454	Adrian-Caldwell	5.09
455	Olds Ferry-Ontario	34.99
456	I.O.N.	121.30
	Total	7,414.82

2008 OREGON MILEAGE REPORT
State Highways by County and Surface Type (Add Miles Only)

COUNTY	HWY	HIGHWAY NAME	GRAVEL	ASPHALT	CONCRETE	TOTAL
BAKER						
	005	JOHN DAY	0.00	22.57	0.00	22.57
	006	OLD OREGON TRAIL	0.00	37.50	28.30	65.80
	012	BAKER-COPPERFIELD	0.00	69.90	0.38	70.28
	066	LA GRANDE-BAKER	0.00	21.34	0.26	21.60
	071	WHITNEY	0.00	43.26	0.14	43.40
	340	MEDICAL SPRINGS	0.00	15.84	0.10	15.94
	410	SUMPTER	0.00	3.71	0.00	3.71
	413	HALFWAY-CORNUCOPIA	5.42	5.86	0.00	11.28
	414	PINE CREEK	0.00	0.91	0.00	0.91
	415	DOOLEY MOUNTAIN	0.00	36.62	0.00	36.62
	449	HUNTINGTON	0.00	9.98	0.00	9.98
		BAKER COUNTY TOTALS	**5.42**	**267.49**	**29.18**	**302.09**
BENTON						
	027	ALSEA	0.00	29.12	0.00	29.12
	031	ALBANY-CORVALLIS	0.00	10.23	0.11	10.34
	033	CORVALLIS-NEWPORT	0.00	20.08	0.34	20.42
	091	PACIFIC HIGHWAY WEST	0.00	32.08	0.00	32.08
	180	EDDYVILLE-BLODGETT	0.00	6.65	0.00	6.65
	191	KINGS VALLEY	0.00	9.83	0.00	9.83
	200	TERRITORIAL	0.00	2.06	0.00	2.06
	201	ALSEA-DEADWOOD	0.00	9.49	0.00	9.49
	210	CORVALLIS-LEBANON	0.00	0.23	0.00	0.23
		BENTON COUNTY TOTALS	**0.00**	**119.77**	**0.45**	**120.22**
CLACKAMAS						
	001	PACIFIC	0.00	2.52	2.55	5.07
	003	OSWEGO	0.00	6.40	0.16	6.56
	026	MT. HOOD	0.00	40.65	0.07	40.72
	051	WILSONVILLE-HUBBARD	0.00	1.78	0.00	1.78
	053	WARM SPRINGS	0.00	4.62	0.00	4.62
	064	EAST PORTLAND FREEWAY	0.00	14.43	0.87	15.30
	068	CASCADE HWY NORTH	0.00	2.95	0.00	2.95
	081	PACIFIC HIGHWAY EAST	0.00	20.36	0.14	20.50
	160	CASCADE HWY SOUTH	0.00	24.42	0.00	24.42
	161	WOODBURN-ESTACADA	0.00	30.73	0.02	30.75
	171	CLACKAMAS	0.00	48.41	0.13	48.54
	172	EAGLE CREEK-SANDY	0.00	6.17	0.00	6.17
	173	TIMBERLINE	0.00	5.32	0.00	5.32
	174	CLACKAMAS-BORING	0.00	8.84	0.00	8.84
		CLACKAMAS COUNTY TOTALS	**0.00**	**217.60**	**3.94**	**221.54**

Connections and Frontage Roads Not included.

2008 OREGON MILEAGE REPORT
State Highways by County and Surface Type (Add Miles Only)

COUNTY	HWY	HIGHWAY NAME	GRAVEL	ASPHALT	CONCRETE	TOTAL
CLATSOP						
	009	OREGON COAST	0.00	30.13	4.81	34.94
	046	NECANICUM	0.00	11.26	0.00	11.26
	047	SUNSET	0.00	30.72	0.13	30.85
	092	LOWER COLUMBIA RIVER	0.00	26.95	0.53	27.48
	102	NEHALEM	0.00	38.78	0.06	38.84
	103	FISHHAWK FALLS	0.00	8.95	0.07	9.02
	104	FORT STEVENS	0.00	6.98	0.00	6.98
	105	WARRENTON-ASTORIA	0.00	6.97	0.28	7.25
		CLATSOP COUNTY TOTALS	**0.00**	**160.74**	**5.88**	**166.62**
COLUMBIA						
	047	SUNSET	0.00	0.81	0.00	0.81
	092	LOWER COLUMBIA RIVER	0.00	41.82	8.58	50.40
	102	NEHALEM	0.00	29.75	0.22	29.97
	110	MIST-CLATSKANIE	0.00	11.89	0.00	11.89
		COLUMBIA COUNTY TOTALS	**0.00**	**84.27**	**8.80**	**93.07**
COOS						
	009	OREGON COAST	0.00	52.19	1.22	53.41
	035	COOS BAY-ROSEBURG	0.00	41.55	1.10	42.65
	240	CAPE ARAGO	0.00	11.72	0.23	11.95
	241	COOS RIVER	0.20	16.64	0.61	17.45
	242	POWERS	0.00	18.60	0.08	18.68
	244	COQUILLE-BANDON	0.00	16.81	0.12	16.93
		COOS COUNTY TOTALS	**0.20**	**157.51**	**3.36**	**161.07**
CROOK						
	014	CROOKED RIVER	12.65	26.22	0.00	38.87
	041	OCHOCO	0.00	46.43	0.02	46.45
	360	MADRAS-PRINEVILLE	0.00	9.98	0.00	9.98
	370	O'NEIL	0.00	13.83	0.00	13.83
	380	PAULINA	0.00	55.49	0.00	55.49
		CROOK COUNTY TOTALS	**12.65**	**151.95**	**0.02**	**164.62**
CURRY						
	009	OREGON COAST	0.00	75.52	1.59	77.11
	250	CAPE BLANCO	0.00	5.41	0.00	5.41
	251	PORT ORFORD	0.00	0.76	0.00	0.76
	255	CARPENTERVILLE	0.00	26.06	0.00	26.06
		CURRY COUNTY TOTALS	**0.00**	**107.75**	**1.59**	**109.34**

Connections and Frontage Roads Not included.

2008 OREGON MILEAGE REPORT
State Highways by County and Surface Type (Add Miles Only)

COUNTY	HWY	HIGHWAY NAME	GRAVEL	ASPHALT	CONCRETE	TOTAL
DESCHUTES						
	004	THE DALLES-CALIFORNIA	0.00	60.29	0.72	61.01
	007	CENTRAL OREGON	0.00	67.61	0.00	67.61
	014	CROOKED RIVER	3.97	0.05	0.00	4.02
	015	MCKENZIE	0.00	34.91	0.00	34.91
	016	SANTIAM	0.00	9.27	0.00	9.27
	017	MCKENZIE-BEND	0.00	20.99	0.00	20.99
	019	FREMONT	0.00	2.31	0.00	2.31
	041	OCHOCO	0.00	3.36	0.00	3.36
	370	O'NEIL	0.00	3.84	0.00	3.84
	372	CENTURY DRIVE	0.00	17.35	0.00	17.35
		DESCHUTES COUNTY TOTALS	**3.97**	**219.98**	**0.72**	**224.67**
DOUGLAS						
	001	PACIFIC	0.00	69.08	18.67	87.75
	009	OREGON COAST	0.00	21.28	0.72	22.00
	035	COOS BAY-ROSEBURG	0.00	30.04	0.63	30.67
	045	UMPQUA	0.00	56.16	0.73	56.89
	138	NORTH UMPQUA	0.00	88.21	0.24	88.45
	231	ELKTON-SUTHERLIN	0.00	25.06	0.33	25.39
	233	WEST DIAMOND LAKE	0.00	17.81	0.00	17.81
		DOUGLAS COUNTY TOTALS	**0.00**	**307.64**	**21.32**	**328.96**
GILLIAM						
	002	COLUMBIA RIVER	0.00	34.51	0.44	34.95
	005	JOHN DAY	0.00	51.29	0.12	51.41
	052	HEPPNER	0.00	8.44	0.00	8.44
	300	WASCO-HEPPNER	0.00	39.64	0.00	39.64
		GILLIAM COUNTY TOTALS	**0.00**	**133.88**	**0.56**	**134.44**
GRANT						
	005	JOHN DAY	0.00	94.03	0.29	94.32
	028	PENDLETON-JOHN DAY	0.00	54.92	0.09	55.01
	041	OCHOCO	0.00	1.47	0.00	1.47
	048	JOHN DAY-BURNS	0.00	40.10	0.00	40.10
	071	WHITNEY	0.00	7.56	0.00	7.56
	402	KIMBERLY-LONG CREEK	0.00	34.80	0.08	34.88
		GRANT COUNTY TOTALS	**0.00**	**232.88**	**0.46**	**233.34**

Connections and Frontage Roads Not included.

2008 OREGON MILEAGE REPORT
State Highways by County and Surface Type (Add Miles Only)

COUNTY	HWY	HIGHWAY NAME	GRAVEL	ASPHALT	CONCRETE	TOTAL
HARNEY						
	007	CENTRAL OREGON	0.00	96.29	0.00	96.29
	048	JOHN DAY-BURNS	0.00	27.23	0.00	27.23
	049	LAKEVIEW-BURNS	0.00	32.80	0.00	32.80
	431	WARNER	0.00	2.56	0.00	2.56
	440	FRENCHGLEN	0.00	72.95	0.00	72.95
	442	STEENS	0.00	60.83	0.00	60.83
		HARNEY COUNTY TOTALS	**0.00**	**292.66**	**0.00**	**292.66**
HOOD RIVER						
	002	COLUMBIA RIVER	0.00	25.45	0.19	25.64
	026	MT. HOOD	0.00	36.40	0.00	36.40
	100	HISTORIC COLUMBIA RIVER	0.00	4.97	0.11	5.08
	281	HOOD RIVER	0.00	18.98	0.04	19.02
	282	ODELL	0.00	3.45	0.00	3.45
		HOOD RIVER COUNTY TOTALS	**0.00**	**89.25**	**0.34**	**89.59**
JACKSON						
	001	PACIFIC	0.00	36.14	16.05	52.19
	021	GREEN SPRINGS	0.00	27.80	0.00	27.80
	022	CRATER LAKE	0.00	62.62	0.58	63.20
	060	ROGUE RIVER	0.00	9.44	0.00	9.44
	063	ROGUE VALLEY	0.00	17.56	0.57	18.13
	230	TILLER-TRAIL	0.00	11.25	0.00	11.25
	233	WEST DIAMOND LAKE	0.00	5.99	0.00	5.99
	270	LAKE OF THE WOODS	0.00	32.19	0.06	32.25
	271	SAMS VALLEY	0.00	18.54	0.20	18.74
	272	JACKSONVILLE	0.00	24.87	0.09	24.96
	273	SISKIYOU	0.00	12.31	0.11	12.42
		JACKSON COUNTY TOTALS	**0.00**	**258.71**	**17.66**	**276.37**
JEFFERSON						
	004	THE DALLES-CALIFORNIA	0.00	35.54	0.11	35.65
	016	SANTIAM	0.00	10.08	0.00	10.08
	053	WARM SPRINGS	0.00	21.25	0.00	21.25
	293	ANTELOPE	0.00	0.71	0.00	0.71
	360	MADRAS-PRINEVILLE	0.00	16.21	0.00	16.21
	361	CULVER	0.00	11.62	0.00	11.62
		JEFFERSON COUNTY TOTALS	**0.00**	**95.41**	**0.11**	**95.52**

Connections and Frontage Roads Not included.

2008 OREGON MILEAGE REPORT
State Highways by County and Surface Type (Add Miles Only)

COUNTY	HWY	HIGHWAY NAME	GRAVEL	ASPHALT	CONCRETE	TOTAL
JOSEPHINE						
	001	PACIFIC	0.00	28.07	0.00	28.07
	025	REDWOOD	0.00	46.41	0.15	46.56
	038	OREGON CAVES	0.00	19.31	0.02	19.33
	060	ROGUE RIVER	0.00	5.51	0.00	5.51
	260	ROGUE RIVER LOOP	0.00	20.61	0.18	20.79
	272	JACKSONVILLE	0.00	13.60	0.11	13.71
		JOSEPHINE COUNTY TOTALS	**0.00**	**133.51**	**0.46**	**133.97**
KLAMATH						
	004	THE DALLES-CALIFORNIA	0.00	116.72	2.40	119.12
	018	WILLAMETTE	0.00	24.38	0.00	24.38
	019	FREMONT	0.00	15.97	0.00	15.97
	020	KLAMATH FALLS-LAKEVIEW	0.00	61.18	0.00	61.18
	021	GREEN SPRINGS	0.00	30.85	0.17	31.02
	022	CRATER LAKE	0.00	20.28	0.00	20.28
	023	DAIRY-BONANZA	0.00	6.97	0.00	6.97
	050	KLAMATH FALLS-MALIN	0.00	31.71	0.15	31.86
	138	NORTH UMPQUA	0.00	13.44	0.00	13.44
	270	LAKE OF THE WOODS	0.00	36.51	0.00	36.51
	420	MIDLAND	0.00	4.30	0.00	4.30
	422	CHILOQUIN	0.00	5.38	0.00	5.38
	424	SOUTH KLAMATH FALLS	0.00	5.73	0.18	5.91
	426	HATFIELD	0.00	2.42	0.00	2.42
	429	CRESCENT LAKE	0.00	2.39	0.00	2.39
		KLAMATH COUNTY TOTALS	**0.00**	**378.23**	**2.90**	**381.13**
LAKE						
	007	CENTRAL OREGON	0.00	14.54	0.00	14.54
	019	FREMONT	0.00	139.04	0.41	139.45
	020	KLAMATH FALLS-LAKEVIEW	0.00	32.95	0.00	32.95
	049	LAKEVIEW-BURNS	0.00	56.87	0.00	56.87
	431	WARNER	0.00	62.39	0.00	62.39
		LAKE COUNTY TOTALS	**0.00**	**305.79**	**0.41**	**306.20**

Connections and Frontage Roads Not included.

2008 OREGON MILEAGE REPORT
State Highways by County and Surface Type (Add Miles Only)

COUNTY	HWY	HIGHWAY NAME	GRAVEL	ASPHALT	CONCRETE	TOTAL
LANE						
	001	PACIFIC	0.00	29.29	6.25	35.54
	009	OREGON COAST	0.00	30.57	0.35	30.92
	015	MCKENZIE	0.00	75.51	0.53	76.04
	018	WILLAMETTE	0.00	62.11	0.26	62.37
	058	ALBANY-JUNCTION CITY	0.00	3.21	0.07	3.28
	062	FLORENCE-EUGENE	0.00	52.15	0.50	52.65
	069	BELTLINE	0.00	12.39	0.61	13.00
	091	PACIFIC HIGHWAY WEST	0.00	19.93	0.00	19.93
	200	TERRITORIAL	0.00	40.05	0.00	40.05
	215	CLEAR LAKE-BELKNAP SPRINGS	0.00	6.79	0.00	6.79
	222	SPRINGFIELD-CRESWELL	0.00	5.70	0.35	6.05
	225	MCVAY	0.00	2.52	0.00	2.52
	226	GOSHEN-DIVIDE	0.00	19.29	0.58	19.87
	227	EUGENE-SPRINGFIELD	0.00	8.53	1.44	9.97
	228	SPRINGFIELD	0.00	1.40	0.00	1.40
	229	MAPLETON-JUNCTION CITY	0.00	50.05	0.07	50.12
		LANE COUNTY TOTALS	**0.00**	**419.49**	**11.01**	**430.50**
LINCOLN						
	009	OREGON COAST	0.00	58.24	1.34	59.58
	027	ALSEA	0.00	27.41	0.08	27.49
	033	CORVALLIS-NEWPORT	0.00	31.27	0.00	31.27
	039	SALMON RIVER	0.00	10.45	0.03	10.48
	180	EDDYVILLE-BLODGETT	0.00	12.53	0.00	12.53
	181	SILETZ	0.00	31.19	0.08	31.27
		LINCOLN COUNTY TOTALS	**0.00**	**171.09**	**1.53**	**172.62**

Connections and Frontage Roads Not included.

2008 OREGON MILEAGE REPORT
State Highways by County and Surface Type (Add Miles Only)

COUNTY	HWY	HIGHWAY NAME	GRAVEL	ASPHALT	CONCRETE	TOTAL
LINN						
	001	PACIFIC	0.00	18.28	18.83	37.11
	015	MCKENZIE	0.00	0.49	0.00	0.49
	016	SANTIAM	0.00	80.72	0.08	80.80
	031	ALBANY-CORVALLIS	0.00	0.72	0.12	0.84
	033	CORVALLIS-NEWPORT	0.00	0.59	0.07	0.66
	058	ALBANY-JUNCTION CITY	0.00	28.57	0.52	29.09
	162	NORTH SANTIAM	0.00	20.95	0.07	21.02
	164	JEFFERSON	0.00	2.16	0.14	2.30
	210	CORVALLIS-LEBANON	0.00	14.32	3.54	17.86
	211	ALBANY-LYONS	0.00	23.88	1.15	25.03
	212	HALSEY-SWEET HOME	0.00	21.28	0.12	21.40
	215	CLEAR LAKE-BELKNAP SPRINGS	0.00	13.02	0.00	13.02
		LINN COUNTY TOTALS	**0.00**	**224.98**	**24.64**	**249.62**
MALHEUR						
	005	JOHN DAY	0.00	54.87	0.00	54.87
	006	OLD OREGON TRAIL	0.00	24.51	1.50	26.01
	007	CENTRAL OREGON	0.00	84.97	0.44	85.41
	442	STEENS	0.00	30.72	0.00	30.72
	449	HUNTINGTON	0.00	1.11	0.00	1.11
	450	SUCCOR CREEK	0.00	24.83	0.14	24.97
	451	VALE-WEST	0.00	10.36	0.00	10.36
	453	ADRIAN-ARENA VALLEY	0.00	3.19	0.00	3.19
	454	ADRIAN-CALDWELL	0.00	5.09	0.00	5.09
	455	OLDS FERRY-ONTARIO	0.00	34.78	0.21	34.99
	456	I.O.N.	0.00	121.30	0.00	121.30
		MALHEUR COUNTY TOTALS	**0.00**	**395.73**	**2.29**	**398.02**
MARION						
	001	PACIFIC	0.00	39.62	0.53	40.15
	030	WILLAMINA-SALEM	0.00	0.24	0.00	0.24
	051	WILSONVILLE-HUBBARD	0.00	2.54	1.62	4.16
	072	SALEM	0.00	8.25	0.23	8.48
	081	PACIFIC HIGHWAY EAST	0.00	21.72	0.10	21.82
	140	HILLSBORO-SILVERTON	0.00	26.96	0.11	27.07
	160	CASCADE HWY SOUTH	0.00	5.51	0.00	5.51
	161	WOODBURN-ESTACADA	0.00	2.51	0.02	2.53
	162	NORTH SANTIAM	0.00	59.38	0.24	59.62
	163	SILVER CREEK FALLS	0.00	32.06	0.00	32.06
	164	JEFFERSON	0.00	6.11	0.13	6.24
	211	ALBANY-LYONS	0.00	0.22	0.03	0.25
		MARION COUNTY TOTALS	**0.00**	**205.12**	**3.01**	**208.13**

Connections and Frontage Roads Not included.

2008 OREGON MILEAGE REPORT
State Highways by County and Surface Type (Add Miles Only)

COUNTY	HWY	HIGHWAY NAME	GRAVEL	ASPHALT	CONCRETE	TOTAL
MORROW						
	002	COLUMBIA RIVER	0.00	29.20	0.00	29.20
	006	OLD OREGON TRAIL	0.00	9.78	0.00	9.78
	052	HEPPNER	0.00	64.23	0.00	64.23
	300	WASCO-HEPPNER	0.00	29.26	0.00	29.26
	320	LEXINGTON-ECHO	0.00	19.81	0.00	19.81
	321	HEPPNER-SPRAY	0.00	24.65	0.00	24.65
		MORROW COUNTY TOTALS	**0.00**	**176.93**	**0.00**	**176.93**
MULTNOMAH						
	001	PACIFIC	0.00	10.82	4.13	14.95
	002	COLUMBIA RIVER	0.00	31.57	8.18	39.75
	003	OSWEGO	0.00	4.80	0.24	5.04
	026	MT. HOOD	0.00	11.59	0.87	12.46
	047	SUNSET	0.00	3.05	0.00	3.05
	061	STADIUM FREEWAY	0.00	0.72	3.53	4.25
	064	EAST PORTLAND FREEWAY	0.00	7.89	2.10	9.99
	068	CASCADE HWY NORTH	0.00	7.23	0.00	7.23
	081	PACIFIC HIGHWAY EAST	0.00	5.47	0.46	5.93
	091	PACIFIC HIGHWAY WEST	0.00	7.22	0.70	7.92
	092	LOWER COLUMBIA RIVER	0.00	15.52	1.51	17.03
	100	HISTORIC COLUMBIA RIVER	0.00	22.18	0.07	22.25
	120	SWIFT	0.00	0.28	0.00	0.28
	123	NORTHEAST PORTLAND	0.00	13.97	0.79	14.76
		MULTNOMAH COUNTY TOTALS	**0.00**	**142.31**	**22.58**	**164.89**
POLK						
	030	WILLAMINA-SALEM	0.00	25.91	0.15	26.06
	032	THREE RIVERS	0.00	1.13	0.00	1.13
	039	SALMON RIVER	0.00	14.66	0.05	14.71
	043	MONMOUTH-INDEPENDENCE	0.00	2.35	0.00	2.35
	091	PACIFIC HIGHWAY WEST	0.00	24.74	0.03	24.77
	150	SALEM-DAYTON	0.00	9.74	0.02	9.76
	157	WILLAMINA-SHERIDAN	0.00	2.05	0.00	2.05
	189	DALLAS-RICKREALL	0.00	4.32	0.00	4.32
	191	KINGS VALLEY	0.00	21.57	0.00	21.57
	193	INDEPENDENCE	0.00	6.31	0.03	6.34
	194	MONMOUTH	0.00	7.56	0.00	7.56
		POLK COUNTY TOTALS	**0.00**	**120.34**	**0.28**	**120.62**

Connections and Frontage Roads Not included.

2008 OREGON MILEAGE REPORT
State Highways by County and Surface Type (Add Miles Only)

COUNTY	HWY	HIGHWAY NAME	GRAVEL	ASPHALT	CONCRETE	TOTAL
SHERMAN						
	002	COLUMBIA RIVER	0.00	14.53	0.17	14.70
	042	SHERMAN	0.00	48.15	0.39	48.54
	290	SHERARS BRIDGE	0.00	20.12	0.00	20.12
	300	WASCO-HEPPNER	0.00	16.92	0.00	16.92
	301	CELILO-WASCO	0.00	15.42	0.05	15.47
		SHERMAN COUNTY TOTALS	**0.00**	**115.14**	**0.61**	**115.75**
TILLAMOOK						
	009	OREGON COAST	0.00	68.24	0.60	68.84
	032	THREE RIVERS	0.00	10.96	0.00	10.96
	037	WILSON RIVER	0.00	32.21	0.30	32.51
	039	SALMON RIVER	0.00	4.64	0.00	4.64
	046	NECANICUM	0.00	7.58	0.07	7.65
	047	SUNSET	0.00	3.41	0.00	3.41
	130	LITTLE NESTUCCA	0.00	9.24	0.16	9.40
	131	NETARTS	0.00	8.90	0.18	9.08
		TILLAMOOK COUNTY TOTALS	**0.00**	**145.18**	**1.31**	**146.49**
UMATILLA						
	002	COLUMBIA RIVER	0.00	24.54	0.04	24.58
	006	OLD OREGON TRAIL	0.00	38.19	28.44	66.63
	008	OREGON-WASHINGTON	0.00	33.74	0.32	34.06
	028	PENDLETON-JOHN DAY	0.00	63.32	0.14	63.46
	036	PENDLETON-COLD SPRINGS	0.88	29.49	0.07	30.44
	052	HEPPNER	0.00	10.42	0.00	10.42
	054	UMATILLA-STANFIELD	0.00	12.76	0.10	12.86
	067	PENDLETON	0.00	5.93	0.00	5.93
	070	MCNARY	0.00	0.19	11.02	11.21
	320	LEXINGTON-ECHO	0.00	17.22	0.00	17.22
	330	WESTON-ELGIN	0.00	22.06	0.00	22.06
	331	UMATILLA MISSION	0.00	4.71	0.13	4.84
	332	SUNNYSIDE-UMAPINE	0.00	7.93	0.00	7.93
	333	HERMISTON	0.00	18.00	0.12	18.12
	334	ATHENA-HOLDMAN	0.00	18.12	0.00	18.12
	335	HAVANA-HELIX	0.00	8.60	0.00	8.60
	339	FREEWATER	0.00	3.43	0.00	3.43
	341	UKIAH-HILGARD	0.00	23.54	0.00	23.54
		UMATILLA COUNTY TOTALS	**0.88**	**342.19**	**40.38**	**383.45**

Connections and Frontage Roads Not included.

2008 OREGON MILEAGE REPORT
State Highways by County and Surface Type (Add Miles Only)

COUNTY	HWY	HIGHWAY NAME	GRAVEL	ASPHALT	CONCRETE	TOTAL
UNION						
	006	OLD OREGON TRAIL	0.00	38.95	3.26	42.21
	010	WALLOWA LAKE	0.00	32.61	0.16	32.77
	066	LA GRANDE-BAKER	0.00	31.33	1.57	32.90
	330	WESTON-ELGIN	0.00	19.65	0.00	19.65
	340	MEDICAL SPRINGS	0.00	22.71	0.00	22.71
	341	UKIAH-HILGARD	0.00	23.66	0.02	23.68
	342	COVE	0.00	22.07	0.00	22.07
		UNION COUNTY TOTALS	**0.00**	**190.98**	**5.01**	**195.99**
WALLOWA						
	010	WALLOWA LAKE	0.00	37.97	0.00	37.97
	011	ENTERPRISE-LEWISTON	0.00	43.13	0.00	43.13
	350	LITTLE SHEEP CREEK	0.00	29.36	0.00	29.36
	351	JOSEPH-WALLOWA LAKE	0.00	6.94	0.00	6.94
		WALLOWA COUNTY TOTALS	**0.00**	**117.40**	**0.00**	**117.40**
WASCO						
	002	COLUMBIA RIVER	0.00	27.92	4.21	32.13
	004	THE DALLES-CALIFORNIA	0.00	67.65	0.16	67.81
	042	SHERMAN	0.00	19.85	0.00	19.85
	044	WAPINITIA	0.00	25.85	0.00	25.85
	053	WARM SPRINGS	0.00	33.09	1.17	34.26
	100	HISTORIC COLUMBIA RIVER	0.00	15.46	0.00	15.46
	290	SHERARS BRIDGE	0.00	8.35	0.00	8.35
	291	SHANIKO-FOSSIL	0.00	22.86	0.04	22.90
	292	MOSIER-THE DALLES	0.00	1.63	0.00	1.63
	293	ANTELOPE	0.00	12.87	0.00	12.87
	301	CELILO-WASCO	0.00	2.84	0.08	2.92
		WASCO COUNTY TOTALS	**0.00**	**238.37**	**5.66**	**244.03**

Connections and Frontage Roads Not included.

2008 OREGON MILEAGE REPORT
State Highways by County and Surface Type (Add Miles Only)

COUNTY	HWY	HIGHWAY NAME	GRAVEL	ASPHALT	CONCRETE	TOTAL
WASHINGTON						
	001	PACIFIC	0.00	7.40	0.15	7.55
	029	TUALATIN VALLEY	0.00	24.99	0.00	24.99
	037	WILSON RIVER	0.00	18.74	0.00	18.74
	040	BEAVERTON-HILLSDALE	0.00	2.44	0.00	2.44
	047	SUNSET	0.00	35.64	0.31	35.95
	064	EAST PORTLAND FREEWAY	0.00	0.75	0.52	1.27
	091	PACIFIC HIGHWAY WEST	0.00	12.21	0.04	12.25
	102	NEHALEM	0.00	17.63	0.00	17.63
	140	HILLSBORO-SILVERTON	0.00	14.99	0.00	14.99
	141	BEAVERTON-TUALATIN	0.00	7.02	0.28	7.30
	142	FARMINGTON	0.00	1.79	0.00	1.79
	143	SCHOLLS	0.00	0.57	0.00	0.57
	144	BEAVERTON-TIGARD	0.00	7.52	0.00	7.52
		WASHINGTON COUNTY TOTALS	**0.00**	**151.69**	**1.30**	**152.99**
WHEELER						
	005	JOHN DAY	0.00	50.17	0.00	50.17
	041	OCHOCO	0.00	45.78	0.00	45.78
	291	SHANIKO-FOSSIL	0.00	19.14	0.04	19.18
	321	HEPPNER-SPRAY	0.00	16.22	0.00	16.22
	390	SERVICE CREEK-MITCHELL	0.00	23.73	0.06	23.79
		WHEELER COUNTY TOTALS	**0.00**	**155.04**	**0.10**	**155.14**
YAMHILL						
	029	TUALATIN VALLEY	0.00	15.95	0.00	15.95
	032	THREE RIVERS	0.00	12.88	0.00	12.88
	039	SALMON RIVER	0.00	22.95	0.59	23.54
	091	PACIFIC HIGHWAY WEST	0.00	27.33	0.39	27.72
	140	HILLSBORO-SILVERTON	0.00	7.91	0.10	8.01
	150	SALEM-DAYTON	0.00	10.98	0.00	10.98
	151	YAMHILL-NEWBERG	0.00	11.45	0.05	11.50
	153	BELLEVUE-HOPEWELL	0.00	14.24	0.05	14.29
	154	LAFAYETTE	0.00	6.26	0.00	6.26
	155	AMITY-DAYTON	0.00	9.19	0.00	9.19
	157	WILLAMINA-SHERIDAN	0.00	6.51	0.00	6.51
		YAMHILL COUNTY TOTALS	**0.00**	**145.65**	**1.18**	**146.83**

STATE TOTALS BY SURFACE TYPE			
GRAVEL	**ASPHALT**	**CONCRETE**	**TOTAL**
23.12	**7,172.65**	**219.05**	**7,414.82**

Connections and Frontage Roads Not included.

2008 OREGON MILEAGE REPORT
State Highway Mileage by Highway

Highway No.		Region 1	Region 2	Region 3	Region 4	Region 5	All Main Line	All Conn.	All Frontage Roads	Total Miles Across
001	**PACIFIC**									
	ADD MILES	25.73	114.64	168.01	0.00	0.00	308.38	128.92	51.66	488.96
	LANE MILES	78.62	264.56	336.21	0.00	0.00	679.39	166.94	89.81	936.14
	NON ADD MILES	25.72	114.65	168.00	0.00	0.00	308.37	0.00	0.00	308.37
	LANE MILES	80.17	267.31	336.69	0.00	0.00	684.17	0.00	0.00	684.17
				Miles Add & Non-add	**616.75**		+Frontage Roads and Connections			**797.33**
				Lane Miles Add & Non-add	**1,363.56**		+Frontage Roads and Connections			**1,620.31**
002	**COLUMBIA RIVER**									
	ADD MILES	62.11	0.00	0.00	85.06	53.78	200.95	51.00	18.43	270.38
	LANE MILES	137.49	0.00	0.00	170.27	111.83	419.59	62.17	33.57	515.33
	NON ADD MILES	62.05	0.00	0.00	85.16	18.65	165.86	0.00	0.00	165.86
	LANE MILES	137.29	0.00	0.00	170.32	36.83	344.44	0.00	0.00	344.44
				Miles Add & Non-add	**366.81**		+Frontage Roads and Connections			**436.24**
				Lane Miles Add & Non-add	**764.03**		+Frontage Roads and Connections			**859.77**
003	**OSWEGO**									
	ADD MILES	11.60	0.00	0.00	0.00	0.00	11.60	1.98	0.00	13.58
	LANE MILES	34.03	0.00	0.00	0.00	0.00	34.03	1.98	0.00	36.01
	NON ADD MILES	0.91	0.00	0.00	0.00	0.00	0.91	0.00	0.00	0.91
	LANE MILES	1.94	0.00	0.00	0.00	0.00	1.94	0.00	0.00	1.94
				Miles Add & Non-add	**12.51**		+Frontage Roads and Connections			**14.49**
				Lane Miles Add & Non-add	**35.97**		+Frontage Roads and Connections			**37.95**
004	**THE DALLES-CALIFORNIA**									
	ADD MILES	0.00	0.00	0.00	283.59	0.00	283.59	15.39	2.61	301.59
	LANE MILES	0.00	0.00	0.00	704.03	0.00	704.03	19.46	2.95	726.44
	NON ADD MILES	0.00	0.00	0.00	8.51	0.00	8.51	0.00	0.00	8.51
	LANE MILES	0.00	0.00	0.00	15.05	0.00	15.05	0.00	0.00	15.05
				Miles Add & Non-add	**292.10**		+Frontage Roads and Connections			**310.10**
				Lane Miles Add & Non-add	**719.08**		+Frontage Roads and Connections			**741.49**

2008 OREGON MILEAGE REPORT
State Highway Mileage by Highway

Highway No.		Region 1	Region 2	Region 3	Region 4	Region 5	All Main Line	All Conn.	All Frontage Roads	Total Miles Across
005	**JOHN DAY**									
	ADD MILES	0.00	0.00	0.00	101.58	171.76	273.34	0.78	0.06	274.18
	LANE MILES	0.00	0.00	0.00	202.85	346.14	548.99	1.30	0.06	550.35
	NON ADD MILES	0.00	0.00	0.00	0.76	0.00	0.76	0.00	0.00	0.76
	LANE MILES	0.00	0.00	0.00	0.76	0.00	0.76	0.00	0.00	0.76
				Miles Add & Non-add	**274.10**		+Frontage Roads and Connections			**274.94**
				Lane Miles Add & Non-add	**549.75**		+Frontage Roads and Connections			**551.11**
006	**OLD OREGON TRAIL**									
	ADD MILES	0.00	0.00	0.00	0.00	210.43	210.43	46.45	45.26	302.14
	LANE MILES	0.00	0.00	0.00	0.00	428.14	428.14	53.09	77.87	559.10
	NON ADD MILES	0.00	0.00	0.00	0.00	209.69	209.69	0.00	0.00	209.69
	LANE MILES	0.00	0.00	0.00	0.00	423.46	423.46	0.00	0.00	423.46
				Miles Add & Non-add	**420.12**		+Frontage Roads and Connections			**511.83**
				Lane Miles Add & Non-add	**851.60**		+Frontage Roads and Connections			**982.56**
007	**CENTRAL OREGON**									
	ADD MILES	0.00	0.00	0.00	82.15	181.70	263.85	0.06	7.35	271.26
	LANE MILES	0.00	0.00	0.00	172.43	378.71	551.14	0.06	12.83	564.03
	NON ADD MILES	0.00	0.00	0.00	0.00	1.11	1.11	0.00	0.00	1.11
	LANE MILES	0.00	0.00	0.00	0.00	1.90	1.90	0.00	0.00	1.90
				Miles Add & Non-add	**264.96**		+Frontage Roads and Connections			**272.37**
				Lane Miles Add & Non-add	**553.04**		+Frontage Roads and Connections			**565.93**
008	**OREGON-WASHINGTON**									
	ADD MILES	0.00	0.00	0.00	0.00	34.06	34.06	0.98	0.82	35.86
	LANE MILES	0.00	0.00	0.00	0.00	89.67	89.67	1.50	1.61	92.78
	NON ADD MILES	0.00	0.00	0.00	0.00	0.29	0.29	0.00	0.00	0.29
	LANE MILES	0.00	0.00	0.00	0.00	0.29	0.29	0.00	0.00	0.29
				Miles Add & Non-add	**34.35**		+Frontage Roads and Connections			**36.15**
				Lane Miles Add & Non-add	**89.96**		+Frontage Roads and Connections			**93.07**

2008 OREGON MILEAGE REPORT
State Highway Mileage by Highway

Highway No.		Region 1	Region 2	Region 3	Region 4	Region 5	All Main Line	All Conn.	All Frontage Roads	Total Miles Across
009	**OREGON COAST**									
	ADD MILES	0.00	194.28	152.52	0.00	0.00	346.80	5.08	10.74	362.62
	LANE MILES	0.00	435.17	380.18	0.00	0.00	815.35	7.03	16.72	839.10
	NON ADD MILES	0.00	2.27	4.83	0.00	0.00	7.10	0.00	0.00	7.10
	LANE MILES	0.00	4.52	9.77	0.00	0.00	14.29	0.00	0.00	14.29
				Miles Add & Non-add	**353.90**		+Frontage Roads and Connections			**369.72**
				Lane Miles Add & Non-add	**829.64**		+Frontage Roads and Connections			**853.39**
010	**WALLOWA LAKE**									
	ADD MILES	0.00	0.00	0.00	0.00	70.74	70.74	0.74	1.42	72.90
	LANE MILES	0.00	0.00	0.00	0.00	154.37	154.37	0.79	2.84	158.00
	NON ADD MILES	0.00	0.00	0.00	0.00	0.00	0.00	0.00	0.00	0.00
	LANE MILES	0.00	0.00	0.00	0.00	0.00	0.00	0.00	0.00	0.00
				Miles Add & Non-add	**70.74**		+Frontage Roads and Connections			**72.90**
				Lane Miles Add & Non-add	**154.37**		+Frontage Roads and Connections			**158.00**
011	**ENTERPRISE-LEWISTON**									
	ADD MILES	0.00	0.00	0.00	0.00	43.13	43.13	0.00	0.00	43.13
	LANE MILES	0.00	0.00	0.00	0.00	86.26	86.26	0.00	0.00	86.26
	NON ADD MILES	0.00	0.00	0.00	0.00	0.00	0.00	0.00	0.00	0.00
	LANE MILES	0.00	0.00	0.00	0.00	0.00	0.00	0.00	0.00	0.00
				Miles Add & Non-add	**43.13**		+Frontage Roads and Connections			**43.13**
				Lane Miles Add & Non-add	**86.26**		+Frontage Roads and Connections			**86.26**
012	**BAKER-COPPERFIELD**									
	ADD MILES	0.00	0.00	0.00	0.00	70.28	70.28	0.73	0.67	71.68
	LANE MILES	0.00	0.00	0.00	0.00	141.55	141.55	0.73	1.34	143.62
	NON ADD MILES	0.00	0.00	0.00	0.00	0.72	0.72	0.00	0.00	0.72
	LANE MILES	0.00	0.00	0.00	0.00	0.88	0.88	0.00	0.00	0.88
				Miles Add & Non-add	**71.00**		+Frontage Roads and Connections			**72.40**
				Lane Miles Add & Non-add	**142.43**		+Frontage Roads and Connections			**144.50**

2008 OREGON MILEAGE REPORT
State Highway Mileage by Highway

Highway No.		Region 1	Region 2	Region 3	Region 4	Region 5	All Main Line	All Conn.	All Frontage Roads	Total Miles Across
014	**CROOKED RIVER**									
	ADD MILES	0.00	0.00	0.00	42.89	0.00	42.89	0.13	0.00	43.02
	LANE MILES	0.00	0.00	0.00	68.95	0.00	68.95	0.13	0.00	69.08
	NON ADD MILES	0.00	0.00	0.00	0.00	0.00	0.00	0.00	0.00	0.00
	LANE MILES	0.00	0.00	0.00	0.00	0.00	0.00	0.00	0.00	0.00
			Miles Add & Non-add		**42.89**		+Frontage Roads and Connections			**43.02**
			Lane Miles Add & Non-add		**68.95**		+Frontage Roads and Connections			**69.08**
015	**MCKENZIE**									
	ADD MILES	0.00	76.04	0.00	35.40	0.00	111.44	0.85	1.24	113.53
	LANE MILES	0.00	167.64	0.00	73.74	0.00	241.38	1.38	2.48	245.24
	NON ADD MILES	0.00	2.47	0.00	0.62	0.00	3.09	0.00	0.00	3.09
	LANE MILES	0.00	4.94	0.00	1.24	0.00	6.18	0.00	0.00	6.18
			Miles Add & Non-add		**114.53**		+Frontage Roads and Connections			**116.62**
			Lane Miles Add & Non-add		**247.56**		+Frontage Roads and Connections			**251.42**
016	**SANTIAM**									
	ADD MILES	0.00	88.23	0.00	11.92	0.00	100.15	1.09	0.66	101.90
	LANE MILES	0.00	222.37	0.00	26.35	0.00	248.72	1.41	0.66	250.79
	NON ADD MILES	0.00	1.43	0.00	0.00	0.00	1.43	0.00	0.00	1.43
	LANE MILES	0.00	2.86	0.00	0.00	0.00	2.86	0.00	0.00	2.86
			Miles Add & Non-add		**101.58**		+Frontage Roads and Connections			**103.33**
			Lane Miles Add & Non-add		**251.58**		+Frontage Roads and Connections			**253.65**
017	**MCKENZIE-BEND**									
	ADD MILES	0.00	0.00	0.00	20.99	0.00	20.99	0.94	0.60	22.53
	LANE MILES	0.00	0.00	0.00	55.83	0.00	55.83	1.01	0.60	57.44
	NON ADD MILES	0.00	0.00	0.00	0.58	0.00	0.58	0.00	0.00	0.58
	LANE MILES	0.00	0.00	0.00	0.70	0.00	0.70	0.00	0.00	0.70
			Miles Add & Non-add		**21.57**		+Frontage Roads and Connections			**23.11**
			Lane Miles Add & Non-add		**56.53**		+Frontage Roads and Connections			**58.14**

2008 OREGON MILEAGE REPORT
State Highway Mileage by Highway

Highway No.		Region 1	Region 2	Region 3	Region 4	Region 5	All Main Line	All Conn.	All Frontage Roads	Total Miles Across
018	**WILLAMETTE**									
	ADD MILES	0.00	70.30	0.00	16.45	0.00	86.75	0.80	1.75	89.30
	LANE MILES	0.00	164.69	0.00	35.08	0.00	199.77	0.80	3.50	204.07
	NON ADD MILES	0.00	0.46	0.00	0.53	0.00	0.99	0.00	0.00	0.99
	LANE MILES	0.00	0.68	0.00	0.53	0.00	1.21	0.00	0.00	1.21
			Miles Add & Non-add		**87.74**		+Frontage Roads and Connections			**90.29**
			Lane Miles Add & Non-add		**200.98**		+Frontage Roads and Connections			**205.28**
019	**FREMONT**									
	ADD MILES	0.00	0.00	0.00	157.73	0.00	157.73	0.11	0.00	157.84
	LANE MILES	0.00	0.00	0.00	315.46	0.00	315.46	0.11	0.00	315.57
	NON ADD MILES	0.00	0.00	0.00	0.00	0.00	0.00	0.00	0.00	0.00
	LANE MILES	0.00	0.00	0.00	0.00	0.00	0.00	0.00	0.00	0.00
			Miles Add & Non-add		**157.73**		+Frontage Roads and Connections			**157.84**
			Lane Miles Add & Non-add		**315.46**		+Frontage Roads and Connections			**315.57**
020	**KLAMATH FALLS-LAKEVIEW**									
	ADD MILES	0.00	0.00	0.00	94.13	0.00	94.13	0.20	0.00	94.33
	LANE MILES	0.00	0.00	0.00	198.27	0.00	198.27	0.20	0.00	198.47
	NON ADD MILES	0.00	0.00	0.00	0.34	0.00	0.34	0.00	0.00	0.34
	LANE MILES	0.00	0.00	0.00	0.34	0.00	0.34	0.00	0.00	0.34
			Miles Add & Non-add		**94.47**		+Frontage Roads and Connections			**94.67**
			Lane Miles Add & Non-add		**198.61**		+Frontage Roads and Connections			**198.81**
021	**GREEN SPRINGS**									
	ADD MILES	0.00	0.00	43.79	15.03	0.00	58.82	0.71	0.00	59.53
	LANE MILES	0.00	0.00	89.42	30.68	0.00	120.10	0.71	0.00	120.81
	NON ADD MILES	0.00	0.00	0.00	0.30	0.00	0.30	0.00	0.00	0.30
	LANE MILES	0.00	0.00	0.00	0.30	0.00	0.30	0.00	0.00	0.30
			Miles Add & Non-add		**59.12**		+Frontage Roads and Connections			**59.83**
			Lane Miles Add & Non-add		**120.40**		+Frontage Roads and Connections			**121.11**

2008 OREGON MILEAGE REPORT
State Highway Mileage by Highway

Highway No.		Region 1	Region 2	Region 3	Region 4	Region 5	All Main Line	All Conn.	All Frontage Roads	Total Miles Across
022	**CRATER LAKE**									
	ADD MILES	0.00	0.00	63.20	20.28	0.00	83.48	2.39	5.17	91.04
	LANE MILES	0.00	0.00	151.55	40.33	0.00	191.88	4.96	10.17	207.01
	NON ADD MILES	0.00	0.00	2.43	0.07	0.00	2.50	0.00	0.00	2.50
	LANE MILES	0.00	0.00	4.86	0.14	0.00	5.00	0.00	0.00	5.00
				Miles Add & Non-add	**85.98**		+Frontage Roads and Connections			**93.54**
				Lane Miles Add & Non-add	**196.88**		+Frontage Roads and Connections			**212.01**
023	**DAIRY-BONANZA**									
	ADD MILES	0.00	0.00	0.00	6.97	0.00	6.97	0.00	0.00	6.97
	LANE MILES	0.00	0.00	0.00	13.94	0.00	13.94	0.00	0.00	13.94
	NON ADD MILES	0.00	0.00	0.00	0.00	0.00	0.00	0.00	0.00	0.00
	LANE MILES	0.00	0.00	0.00	0.00	0.00	0.00	0.00	0.00	0.00
				Miles Add & Non-add	**6.97**		+Frontage Roads and Connections			**6.97**
				Lane Miles Add & Non-add	**13.94**		+Frontage Roads and Connections			**13.94**
025	**REDWOOD**									
	ADD MILES	0.00	0.00	46.56	0.00	0.00	46.56	0.61	2.55	49.72
	LANE MILES	0.00	0.00	118.58	0.00	0.00	118.58	0.79	4.95	124.32
	NON ADD MILES	0.00	0.00	5.10	0.00	0.00	5.10	0.00	0.00	5.10
	LANE MILES	0.00	0.00	11.78	0.00	0.00	11.78	0.00	0.00	11.78
				Miles Add & Non-add	**51.66**		+Frontage Roads and Connections			**54.82**
				Lane Miles Add & Non-add	**130.36**		+Frontage Roads and Connections			**136.10**
026	**MT. HOOD**									
	ADD MILES	89.58	0.00	0.00	0.00	0.00	89.58	2.56	3.87	96.01
	LANE MILES	258.91	0.00	0.00	0.00	0.00	258.91	3.15	7.17	269.23
	NON ADD MILES	5.81	0.00	0.00	0.00	0.00	5.81	0.00	0.00	5.81
	LANE MILES	11.21	0.00	0.00	0.00	0.00	11.21	0.00	0.00	11.21
				Miles Add & Non-add	**95.39**		+Frontage Roads and Connections			**101.82**
				Lane Miles Add & Non-add	**270.12**		+Frontage Roads and Connections			**280.44**

2008 OREGON MILEAGE REPORT
State Highway Mileage by Highway

Highway No.		Region 1	Region 2	Region 3	Region 4	Region 5	All Main Line	All Conn.	All Frontage Roads	Total Miles Across
027	**ALSEA**									
	ADD MILES	0.00	56.61	0.00	0.00	0.00	56.61	0.05	0.32	56.98
	LANE MILES	0.00	115.38	0.00	0.00	0.00	115.38	0.05	0.32	115.75
	NON ADD MILES	0.00	0.00	0.00	0.00	0.00	0.00	0.00	0.00	0.00
	LANE MILES	0.00	0.00	0.00	0.00	0.00	0.00	0.00	0.00	0.00
				Miles Add & Non-add	**56.61**		+Frontage Roads and Connections			**56.98**
				Lane Miles Add & Non-add	**115.38**		+Frontage Roads and Connections			**115.75**
028	**PENDLETON-JOHN DAY**									
	ADD MILES	0.00	0.00	0.00	0.00	118.47	118.47	0.65	8.15	127.27
	LANE MILES	0.00	0.00	0.00	0.00	242.42	242.42	0.65	16.30	259.37
	NON ADD MILES	0.00	0.00	0.00	0.00	1.66	1.66	0.00	0.00	1.66
	LANE MILES	0.00	0.00	0.00	0.00	3.32	3.32	0.00	0.00	3.32
				Miles Add & Non-add	**120.13**		+Frontage Roads and Connections			**128.93**
				Lane Miles Add & Non-add	**245.74**		+Frontage Roads and Connections			**262.69**
029	**TUALATIN VALLEY**									
	ADD MILES	24.99	15.95	0.00	0.00	0.00	40.94	0.77	0.00	41.71
	LANE MILES	78.62	31.85	0.00	0.00	0.00	110.47	1.05	0.00	111.52
	NON ADD MILES	4.61	0.05	0.00	0.00	0.00	4.66	0.00	0.00	4.66
	LANE MILES	10.13	0.05	0.00	0.00	0.00	10.18	0.00	0.00	10.18
				Miles Add & Non-add	**45.60**		+Frontage Roads and Connections			**46.37**
				Lane Miles Add & Non-add	**120.65**		+Frontage Roads and Connections			**121.70**
030	**WILLAMINA-SALEM**									
	ADD MILES	0.00	26.30	0.00	0.00	0.00	26.30	3.24	1.11	30.65
	LANE MILES	0.00	68.96	0.00	0.00	0.00	68.96	4.68	2.07	75.71
	NON ADD MILES	0.00	6.24	0.00	0.00	0.00	6.24	0.00	0.00	6.24
	LANE MILES	0.00	13.02	0.00	0.00	0.00	13.02	0.00	0.00	13.02
				Miles Add & Non-add	**32.54**		+Frontage Roads and Connections			**36.89**
				Lane Miles Add & Non-add	**81.98**		+Frontage Roads and Connections			**88.73**

2008 OREGON MILEAGE REPORT
State Highway Mileage by Highway

Highway No.		Region 1	Region 2	Region 3	Region 4	Region 5	All Main Line	All Conn.	All Frontage Roads	Total Miles Across
031	**ALBANY-CORVALLIS**									
	ADD MILES	0.00	11.18	0.00	0.00	0.00	11.18	0.11	0.00	11.29
	LANE MILES	0.00	23.06	0.00	0.00	0.00	23.06	0.11	0.00	23.17
	NON ADD MILES	0.00	0.87	0.00	0.00	0.00	0.87	0.00	0.00	0.87
	LANE MILES	0.00	1.54	0.00	0.00	0.00	1.54	0.00	0.00	1.54
			Miles Add & Non-add		**12.05**		+Frontage Roads and Connections			**12.16**
			Lane Miles Add & Non-add		**24.60**		+Frontage Roads and Connections			**24.71**
032	**THREE RIVERS**									
	ADD MILES	0.00	24.97	0.00	0.00	0.00	24.97	0.00	0.00	24.97
	LANE MILES	0.00	49.94	0.00	0.00	0.00	49.94	0.00	0.00	49.94
	NON ADD MILES	0.00	0.00	0.00	0.00	0.00	0.00	0.00	0.00	0.00
	LANE MILES	0.00	0.00	0.00	0.00	0.00	0.00	0.00	0.00	0.00
			Miles Add & Non-add		**24.97**		+Frontage Roads and Connections			**24.97**
			Lane Miles Add & Non-add		**49.94**		+Frontage Roads and Connections			**49.94**
033	**CORVALLIS-NEWPORT**									
	ADD MILES	0.00	52.35	0.00	0.00	0.00	52.35	1.37	1.35	55.07
	LANE MILES	0.00	118.97	0.00	0.00	0.00	118.97	1.75	2.58	123.30
	NON ADD MILES	0.00	1.24	0.00	0.00	0.00	1.24	0.00	0.00	1.24
	LANE MILES	0.00	2.01	0.00	0.00	0.00	2.01	0.00	0.00	2.01
			Miles Add & Non-add		**53.59**		+Frontage Roads and Connections			**56.31**
			Lane Miles Add & Non-add		**120.98**		+Frontage Roads and Connections			**125.31**
035	**COOS BAY-ROSEBURG**									
	ADD MILES	0.00	0.00	73.32	0.00	0.00	73.32	0.81	1.35	75.48
	LANE MILES	0.00	0.00	196.93	0.00	0.00	196.93	0.98	2.62	200.53
	NON ADD MILES	0.00	0.00	3.03	0.00	0.00	3.03	0.00	0.00	3.03
	LANE MILES	0.00	0.00	5.51	0.00	0.00	5.51	0.00	0.00	5.51
			Miles Add & Non-add		**76.35**		+Frontage Roads and Connections			**78.51**
			Lane Miles Add & Non-add		**202.44**		+Frontage Roads and Connections			**206.04**

2008 OREGON MILEAGE REPORT
State Highway Mileage by Highway

Highway No.		Region 1	Region 2	Region 3	Region 4	Region 5	All Main Line	All Conn.	All Frontage Roads	Total Miles Across
036	**PENDLETON-COLD SPRINGS**									
	ADD MILES	0.00	0.00	0.00	0.00	30.44	30.44	0.32	0.23	30.99
	LANE MILES	0.00	0.00	0.00	0.00	60.07	60.07	0.64	0.46	61.17
	NON ADD MILES	0.00	0.00	0.00	0.00	0.00	0.00	0.00	0.00	0.00
	LANE MILES	0.00	0.00	0.00	0.00	0.00	0.00	0.00	0.00	0.00
				Miles Add & Non-add	**30.44**		+Frontage Roads and Connections			**30.99**
				Lane Miles Add & Non-add	**60.07**		+Frontage Roads and Connections			**61.17**
037	**WILSON RIVER**									
	ADD MILES	23.82	27.43	0.00	0.00	0.00	51.25	0.30	0.00	51.55
	LANE MILES	51.22	57.94	0.00	0.00	0.00	109.16	0.34	0.00	109.50
	NON ADD MILES	0.47	0.25	0.00	0.00	0.00	0.72	0.00	0.00	0.72
	LANE MILES	0.47	0.50	0.00	0.00	0.00	0.97	0.00	0.00	0.97
				Miles Add & Non-add	**51.97**		+Frontage Roads and Connections			**52.27**
				Lane Miles Add & Non-add	**110.13**		+Frontage Roads and Connections			**110.47**
038	**OREGON CAVES**									
	ADD MILES	0.00	0.00	19.33	0.00	0.00	19.33	0.00	0.00	19.33
	LANE MILES	0.00	0.00	38.56	0.00	0.00	38.56	0.00	0.00	38.56
	NON ADD MILES	0.00	0.00	0.00	0.00	0.00	0.00	0.00	0.00	0.00
	LANE MILES	0.00	0.00	0.00	0.00	0.00	0.00	0.00	0.00	0.00
				Miles Add & Non-add	**19.33**		+Frontage Roads and Connections			**19.33**
				Lane Miles Add & Non-add	**38.56**		+Frontage Roads and Connections			**38.56**
039	**SALMON RIVER**									
	ADD MILES	0.00	53.37	0.00	0.00	0.00	53.37	4.13	1.80	59.30
	LANE MILES	0.00	119.46	0.00	0.00	0.00	119.46	6.19	2.89	128.54
	NON ADD MILES	0.00	2.48	0.00	0.00	0.00	2.48	0.00	0.00	2.48
	LANE MILES	0.00	3.63	0.00	0.00	0.00	3.63	0.00	0.00	3.63
				Miles Add & Non-add	**55.85**		+Frontage Roads and Connections			**61.78**
				Lane Miles Add & Non-add	**123.09**		+Frontage Roads and Connections			**132.17**

2008 OREGON MILEAGE REPORT
State Highway Mileage by Highway

Highway No.		Region 1	Region 2	Region 3	Region 4	Region 5	All Main Line	All Conn.	All Frontage Roads	Total Miles Across
040	**BEAVERTON-HILLSDALE**									
	ADD MILES	2.44	0.00	0.00	0.00	0.00	2.44	0.60	0.00	3.04
	LANE MILES	9.76	0.00	0.00	0.00	0.00	9.76	1.14	0.00	10.90
	NON ADD MILES	0.00	0.00	0.00	0.00	0.00	0.00	0.00	0.00	0.00
	LANE MILES	0.00	0.00	0.00	0.00	0.00	0.00	0.00	0.00	0.00
				Miles Add & Non-add	**2.44**		+Frontage Roads and Connections			**3.04**
				Lane Miles Add & Non-add	**9.76**		+Frontage Roads and Connections			**10.90**
041	**OCHOCO**									
	ADD MILES	0.00	0.00	0.00	95.59	1.47	97.06	0.37	0.00	97.43
	LANE MILES	0.00	0.00	0.00	199.21	2.94	202.15	0.41	0.00	202.56
	NON ADD MILES	0.00	0.00	0.00	0.23	0.00	0.23	0.00	0.00	0.23
	LANE MILES	0.00	0.00	0.00	0.23	0.00	0.23	0.00	0.00	0.23
				Miles Add & Non-add	**97.29**		+Frontage Roads and Connections			**97.66**
				Lane Miles Add & Non-add	**202.38**		+Frontage Roads and Connections			**202.79**
042	**SHERMAN**									
	ADD MILES	0.00	0.00	0.00	68.39	0.00	68.39	0.93	0.57	69.89
	LANE MILES	0.00	0.00	0.00	146.39	0.00	146.39	1.08	1.07	148.54
	NON ADD MILES	0.00	0.00	0.00	0.00	0.00	0.00	0.00	0.00	0.00
	LANE MILES	0.00	0.00	0.00	0.00	0.00	0.00	0.00	0.00	0.00
				Miles Add & Non-add	**68.39**		+Frontage Roads and Connections			**69.89**
				Lane Miles Add & Non-add	**146.39**		+Frontage Roads and Connections			**148.54**
043	**MONMOUTH-INDEPENDENCE**									
	ADD MILES	0.00	2.35	0.00	0.00	0.00	2.35	0.00	0.00	2.35
	LANE MILES	0.00	4.70	0.00	0.00	0.00	4.70	0.00	0.00	4.70
	NON ADD MILES	0.00	0.00	0.00	0.00	0.00	0.00	0.00	0.00	0.00
	LANE MILES	0.00	0.00	0.00	0.00	0.00	0.00	0.00	0.00	0.00
				Miles Add & Non-add	**2.35**		+Frontage Roads and Connections			**2.35**
				Lane Miles Add & Non-add	**4.70**		+Frontage Roads and Connections			**4.70**

2008 OREGON MILEAGE REPORT
State Highway Mileage by Highway

Highway No.		Region 1	Region 2	Region 3	Region 4	Region 5	All Main Line	All Conn.	All Frontage Roads	Total Miles Across
044	**WAPINITIA**									
	ADD MILES	0.00	0.00	0.00	25.85	0.00	25.85	0.00	0.00	25.85
	LANE MILES	0.00	0.00	0.00	52.23	0.00	52.23	0.00	0.00	52.23
	NON ADD MILES	0.00	0.00	0.00	0.11	0.00	0.11	0.00	0.00	0.11
	LANE MILES	0.00	0.00	0.00	0.11	0.00	0.11	0.00	0.00	0.11
				Miles Add & Non-add	**25.96**		+Frontage Roads and Connections			**25.96**
				Lane Miles Add & Non-add	**52.34**		+Frontage Roads and Connections			**52.34**
045	**UMPQUA**									
	ADD MILES	0.00	0.00	56.89	0.00	0.00	56.89	0.44	0.82	58.15
	LANE MILES	0.00	0.00	126.24	0.00	0.00	126.24	0.55	0.95	127.74
	NON ADD MILES	0.00	0.00	0.46	0.00	0.00	0.46	0.00	0.00	0.46
	LANE MILES	0.00	0.00	0.71	0.00	0.00	0.71	0.00	0.00	0.71
				Miles Add & Non-add	**57.35**		+Frontage Roads and Connections			**58.61**
				Lane Miles Add & Non-add	**126.95**		+Frontage Roads and Connections			**128.45**
046	**NECANICUM**									
	ADD MILES	0.00	18.91	0.00	0.00	0.00	18.91	0.00	0.00	18.91
	LANE MILES	0.00	37.82	0.00	0.00	0.00	37.82	0.00	0.00	37.82
	NON ADD MILES	0.00	0.00	0.00	0.00	0.00	0.00	0.00	0.00	0.00
	LANE MILES	0.00	0.00	0.00	0.00	0.00	0.00	0.00	0.00	0.00
				Miles Add & Non-add	**18.91**		+Frontage Roads and Connections			**18.91**
				Lane Miles Add & Non-add	**37.82**		+Frontage Roads and Connections			**37.82**
047	**SUNSET**									
	ADD MILES	52.16	21.91	0.00	0.00	0.00	74.07	22.95	1.55	98.57
	LANE MILES	126.01	53.03	0.00	0.00	0.00	179.04	35.30	2.70	217.04
	NON ADD MILES	21.04	0.30	0.00	0.00	0.00	21.34	0.00	0.00	21.34
	LANE MILES	53.41	0.30	0.00	0.00	0.00	53.71	0.00	0.00	53.71
				Miles Add & Non-add	**95.41**		+Frontage Roads and Connections			**119.91**
				Lane Miles Add & Non-add	**232.75**		+Frontage Roads and Connections			**270.75**

2008 OREGON MILEAGE REPORT
State Highway Mileage by Highway

Highway No.		Region 1	Region 2	Region 3	Region 4	Region 5	All Main Line	All Conn.	All Frontage Roads	Total Miles Across
048	**JOHN DAY-BURNS**									
	ADD MILES	0.00	0.00	0.00	0.00	67.33	67.33	0.06	0.21	67.60
	LANE MILES	0.00	0.00	0.00	0.00	134.66	134.66	0.12	0.42	135.20
	NON ADD MILES	0.00	0.00	0.00	0.00	0.00	0.00	0.00	0.00	0.00
	LANE MILES	0.00	0.00	0.00	0.00	0.00	0.00	0.00	0.00	0.00
				Miles Add & Non-add	**67.33**		+Frontage Roads and Connections			**67.60**
				Lane Miles Add & Non-add	**134.66**		+Frontage Roads and Connections			**135.20**
049	**LAKEVIEW-BURNS**									
	ADD MILES	0.00	0.00	0.00	56.87	32.80	89.67	0.22	0.00	89.89
	LANE MILES	0.00	0.00	0.00	113.74	65.60	179.34	0.44	0.00	179.78
	NON ADD MILES	0.00	0.00	0.00	0.00	0.00	0.00	0.00	0.00	0.00
	LANE MILES	0.00	0.00	0.00	0.00	0.00	0.00	0.00	0.00	0.00
				Miles Add & Non-add	**89.67**		+Frontage Roads and Connections			**89.89**
				Lane Miles Add & Non-add	**179.34**		+Frontage Roads and Connections			**179.78**
050	**KLAMATH FALLS-MALIN**									
	ADD MILES	0.00	0.00	0.00	31.86	0.00	31.86	0.17	0.00	32.03
	LANE MILES	0.00	0.00	0.00	69.97	0.00	69.97	0.27	0.00	70.24
	NON ADD MILES	0.00	0.00	0.00	1.41	0.00	1.41	0.00	0.00	1.41
	LANE MILES	0.00	0.00	0.00	2.51	0.00	2.51	0.00	0.00	2.51
				Miles Add & Non-add	**33.27**		+Frontage Roads and Connections			**33.44**
				Lane Miles Add & Non-add	**72.48**		+Frontage Roads and Connections			**72.75**
051	**WILSONVILLE-HUBBARD**									
	ADD MILES	0.00	5.94	0.00	0.00	0.00	5.94	0.00	0.00	5.94
	LANE MILES	0.00	11.49	0.00	0.00	0.00	11.49	0.00	0.00	11.49
	NON ADD MILES	0.00	0.83	0.00	0.00	0.00	0.83	0.00	0.00	0.83
	LANE MILES	0.00	1.05	0.00	0.00	0.00	1.05	0.00	0.00	1.05
				Miles Add & Non-add	**6.77**		+Frontage Roads and Connections			**6.77**
				Lane Miles Add & Non-add	**12.54**		+Frontage Roads and Connections			**12.54**

2008 OREGON MILEAGE REPORT
State Highway Mileage by Highway

Highway No.		Region 1	Region 2	Region 3	Region 4	Region 5	All Main Line	All Conn.	All Frontage Roads	Total Miles Across
052	**HEPPNER**									
	ADD MILES	0.00	0.00	0.00	8.44	74.65	83.09	0.36	0.35	83.80
	LANE MILES	0.00	0.00	0.00	16.65	149.30	165.95	0.36	0.70	167.01
	NON ADD MILES	0.00	0.00	0.00	0.37	0.00	0.37	0.00	0.00	0.37
	LANE MILES	0.00	0.00	0.00	0.48	0.00	0.48	0.00	0.00	0.48
				Miles Add & Non-add	**83.46**		+Frontage Roads and Connections			**84.17**
				Lane Miles Add & Non-add	**166.43**		+Frontage Roads and Connections			**167.49**
053	**WARM SPRINGS**									
	ADD MILES	4.62	0.00	0.00	55.51	0.00	60.13	0.31	0.00	60.44
	LANE MILES	11.03	0.00	0.00	123.62	0.00	134.65	0.31	0.00	134.96
	NON ADD MILES	0.00	0.00	0.00	0.45	0.00	0.45	0.00	0.00	0.45
	LANE MILES	0.00	0.00	0.00	0.74	0.00	0.74	0.00	0.00	0.74
				Miles Add & Non-add	**60.58**		+Frontage Roads and Connections			**60.89**
				Lane Miles Add & Non-add	**135.39**		+Frontage Roads and Connections			**135.70**
054	**UMATILLA-STANFIELD**									
	ADD MILES	0.00	0.00	0.00	0.00	12.86	12.86	0.22	0.00	13.08
	LANE MILES	0.00	0.00	0.00	0.00	50.14	50.14	0.23	0.00	50.37
	NON ADD MILES	0.00	0.00	0.00	0.00	0.35	0.35	0.00	0.00	0.35
	LANE MILES	0.00	0.00	0.00	0.00	0.45	0.45	0.00	0.00	0.45
				Miles Add & Non-add	**13.21**		+Frontage Roads and Connections			**13.43**
				Lane Miles Add & Non-add	**50.59**		+Frontage Roads and Connections			**50.82**
058	**ALBANY-JUNCTION CITY**									
	ADD MILES	0.00	32.37	0.00	0.00	0.00	32.37	1.63	0.00	34.00
	LANE MILES	0.00	78.68	0.00	0.00	0.00	78.68	1.86	0.00	80.54
	NON ADD MILES	0.00	1.62	0.00	0.00	0.00	1.62	0.00	0.00	1.62
	LANE MILES	0.00	3.30	0.00	0.00	0.00	3.30	0.00	0.00	3.30
				Miles Add & Non-add	**33.99**		+Frontage Roads and Connections			**35.62**
				Lane Miles Add & Non-add	**81.98**		+Frontage Roads and Connections			**83.84**

2008 OREGON MILEAGE REPORT
State Highway Mileage by Highway

Highway No.		Region 1	Region 2	Region 3	Region 4	Region 5	All Main Line	All Conn.	All Frontage Roads	Total Miles Across
060	**ROGUE RIVER**									
	ADD MILES	0.00	0.00	14.95	0.00	0.00	14.95	0.95	0.00	15.90
	LANE MILES	0.00	0.00	29.50	0.00	0.00	29.50	0.95	0.00	30.45
	NON ADD MILES	0.00	0.00	0.54	0.00	0.00	0.54	0.00	0.00	0.54
	LANE MILES	0.00	0.00	0.89	0.00	0.00	0.89	0.00	0.00	0.89
				Miles Add & Non-add	**15.49**		+Frontage Roads and Connections			**16.44**
				Lane Miles Add & Non-add	**30.39**		+Frontage Roads and Connections			**31.34**
061	**STADIUM FREEWAY**									
	ADD MILES	4.25	0.00	0.00	0.00	0.00	4.25	8.39	0.00	12.64
	LANE MILES	11.75	0.00	0.00	0.00	0.00	11.75	13.59	0.00	25.34
	NON ADD MILES	4.16	0.00	0.00	0.00	0.00	4.16	0.23	0.00	4.39
	LANE MILES	12.02	0.00	0.00	0.00	0.00	12.02	0.34	0.00	12.36
				Miles Add & Non-add	**8.41**		+Frontage Roads and Connections			**17.03**
				Lane Miles Add & Non-add	**23.77**		+Frontage Roads and Connections			**37.70**
062	**FLORENCE-EUGENE**									
	ADD MILES	0.00	52.65	0.00	0.00	0.00	52.65	0.27	0.96	53.88
	LANE MILES	0.00	112.65	0.00	0.00	0.00	112.65	0.46	1.54	114.65
	NON ADD MILES	0.00	0.07	0.00	0.00	0.00	0.07	0.00	0.00	0.07
	LANE MILES	0.00	0.17	0.00	0.00	0.00	0.17	0.00	0.00	0.17
				Miles Add & Non-add	**52.72**		+Frontage Roads and Connections			**53.95**
				Lane Miles Add & Non-add	**112.82**		+Frontage Roads and Connections			**114.82**
063	**ROGUE VALLEY**									
	ADD MILES	0.00	0.00	18.13	0.00	0.00	18.13	0.32	0.53	18.98
	LANE MILES	0.00	0.00	62.56	0.00	0.00	62.56	0.32	1.06	63.94
	NON ADD MILES	0.00	0.00	2.07	0.00	0.00	2.07	0.00	0.00	2.07
	LANE MILES	0.00	0.00	3.42	0.00	0.00	3.42	0.00	0.00	3.42
				Miles Add & Non-add	**20.20**		+Frontage Roads and Connections			**21.05**
				Lane Miles Add & Non-add	**65.98**		+Frontage Roads and Connections			**67.36**

2008 OREGON MILEAGE REPORT
State Highway Mileage by Highway

Highway No.		Region 1	Region 2	Region 3	Region 4	Region 5	All Main Line	All Conn.	All Frontage Roads	Total Miles Across
064	**EAST PORTLAND FREEWAY**									
	ADD MILES	26.56	0.00	0.00	0.00	0.00	26.56	28.34	0.45	55.35
	LANE MILES	76.63	0.00	0.00	0.00	0.00	76.63	44.08	0.97	121.68
	NON ADD MILES	26.28	0.00	0.00	0.00	0.00	26.28	0.72	0.00	27.00
	LANE MILES	77.48	0.00	0.00	0.00	0.00	77.48	1.44	0.00	78.92
				Miles Add & Non-add	**52.84**		+Frontage Roads and Connections			**82.35**
				Lane Miles Add & Non-add	**154.11**		+Frontage Roads and Connections			**200.60**
066	**LA GRANDE-BAKER**									
	ADD MILES	0.00	0.00	0.00	0.00	54.50	54.50	1.15	0.00	55.65
	LANE MILES	0.00	0.00	0.00	0.00	112.02	112.02	1.56	0.00	113.58
	NON ADD MILES	0.00	0.00	0.00	0.00	0.96	0.96	0.00	0.00	0.96
	LANE MILES	0.00	0.00	0.00	0.00	1.21	1.21	0.00	0.00	1.21
				Miles Add & Non-add	**55.46**		+Frontage Roads and Connections			**56.61**
				Lane Miles Add & Non-add	**113.23**		+Frontage Roads and Connections			**114.79**
067	**PENDLETON**									
	ADD MILES	0.00	0.00	0.00	0.00	5.93	5.93	1.46	0.00	7.39
	LANE MILES	0.00	0.00	0.00	0.00	11.48	11.48	1.59	0.00	13.07
	NON ADD MILES	0.00	0.00	0.00	0.00	2.16	2.16	0.00	0.00	2.16
	LANE MILES	0.00	0.00	0.00	0.00	3.39	3.39	0.00	0.00	3.39
				Miles Add & Non-add	**8.09**		+Frontage Roads and Connections			**9.55**
				Lane Miles Add & Non-add	**14.87**		+Frontage Roads and Connections			**16.46**
068	**CASCADE HWY NORTH**									
	ADD MILES	10.18	0.00	0.00	0.00	0.00	10.18	0.89	0.09	11.16
	LANE MILES	39.27	0.00	0.00	0.00	0.00	39.27	1.99	0.18	41.44
	NON ADD MILES	0.41	0.00	0.00	0.00	0.00	0.41	0.00	0.00	0.41
	LANE MILES	0.80	0.00	0.00	0.00	0.00	0.80	0.00	0.00	0.80
				Miles Add & Non-add	**10.59**		+Frontage Roads and Connections			**11.57**
				Lane Miles Add & Non-add	**40.07**		+Frontage Roads and Connections			**42.24**

2008 OREGON MILEAGE REPORT
State Highway Mileage by Highway

Highway No.		Region 1	Region 2	Region 3	Region 4	Region 5	All Main Line	All Conn.	All Frontage Roads	Total Miles Across
069	**BELTLINE**									
	ADD MILES	0.00	13.00	0.00	0.00	0.00	13.00	8.20	0.00	21.20
	LANE MILES	0.00	28.99	0.00	0.00	0.00	28.99	9.12	0.00	38.11
	NON ADD MILES	0.00	8.63	0.00	0.00	0.00	8.63	0.00	0.00	8.63
	LANE MILES	0.00	18.30	0.00	0.00	0.00	18.30	0.00	0.00	18.30
			Miles Add & Non-add		**21.63**		+Frontage Roads and Connections			**29.83**
			Lane Miles Add & Non-add		**47.29**		+Frontage Roads and Connections			**56.41**
070	**MCNARY**									
	ADD MILES	0.00	0.00	0.00	0.00	11.21	11.21	3.25	0.00	14.46
	LANE MILES	0.00	0.00	0.00	0.00	22.41	22.41	3.58	0.00	25.99
	NON ADD MILES	0.00	0.00	0.00	0.00	10.78	10.78	0.00	0.00	10.78
	LANE MILES	0.00	0.00	0.00	0.00	21.13	21.13	0.00	0.00	21.13
			Miles Add & Non-add		**21.99**		+Frontage Roads and Connections			**25.24**
			Lane Miles Add & Non-add		**43.54**		+Frontage Roads and Connections			**47.12**
071	**WHITNEY**									
	ADD MILES	0.00	0.00	0.00	0.00	50.96	50.96	0.00	0.00	50.96
	LANE MILES	0.00	0.00	0.00	0.00	101.92	101.92	0.00	0.00	101.92
	NON ADD MILES	0.00	0.00	0.00	0.00	0.00	0.00	0.00	0.00	0.00
	LANE MILES	0.00	0.00	0.00	0.00	0.00	0.00	0.00	0.00	0.00
			Miles Add & Non-add		**50.96**		+Frontage Roads and Connections			**50.96**
			Lane Miles Add & Non-add		**101.92**		+Frontage Roads and Connections			**101.92**
072	**SALEM**									
	ADD MILES	0.00	8.48	0.00	0.00	0.00	8.48	1.05	0.70	10.23
	LANE MILES	0.00	28.13	0.00	0.00	0.00	28.13	2.26	1.40	31.79
	NON ADD MILES	0.00	3.88	0.00	0.00	0.00	3.88	0.00	0.00	3.88
	LANE MILES	0.00	8.21	0.00	0.00	0.00	8.21	0.00	0.00	8.21
			Miles Add & Non-add		**12.36**		+Frontage Roads and Connections			**14.11**
			Lane Miles Add & Non-add		**36.34**		+Frontage Roads and Connections			**40.00**

2008 OREGON MILEAGE REPORT
State Highway Mileage by Highway

Highway No.		Region 1	Region 2	Region 3	Region 4	Region 5	All Main Line	All Conn.	All Frontage Roads	Total Miles Across
081	**PACIFIC HIGHWAY EAST**									
	ADD MILES	26.43	21.82	0.00	0.00	0.00	48.25	5.61	1.37	55.23
	LANE MILES	97.14	52.48	0.00	0.00	0.00	149.62	7.79	2.55	159.96
	NON ADD MILES	4.69	0.57	0.00	0.00	0.00	5.26	0.00	0.00	5.26
	LANE MILES	12.00	0.72	0.00	0.00	0.00	12.72	0.00	0.00	12.72
				Miles Add & Non-add	**53.51**		+Frontage Roads and Connections			**60.49**
				Lane Miles Add & Non-add	**162.34**		+Frontage Roads and Connections			**172.68**
091	**PACIFIC HIGHWAY WEST**									
	ADD MILES	16.98	107.69	0.00	0.00	0.00	124.67	7.09	2.99	134.75
	LANE MILES	50.56	266.35	0.00	0.00	0.00	316.91	9.97	4.40	331.28
	NON ADD MILES	9.28	12.47	0.00	0.00	0.00	21.75	0.00	0.00	21.75
	LANE MILES	18.91	28.01	0.00	0.00	0.00	46.92	0.00	0.00	46.92
				Miles Add & Non-add	**146.42**		+Frontage Roads and Connections			**156.50**
				Lane Miles Add & Non-add	**363.83**		+Frontage Roads and Connections			**378.20**
092	**LOWER COLUMBIA RIVER**									
	ADD MILES	67.43	27.48	0.00	0.00	0.00	94.91	3.91	3.38	102.20
	LANE MILES	203.03	64.16	0.00	0.00	0.00	267.19	5.79	5.48	278.46
	NON ADD MILES	2.65	0.49	0.00	0.00	0.00	3.14	0.00	0.00	3.14
	LANE MILES	5.57	0.89	0.00	0.00	0.00	6.46	0.00	0.00	6.46
				Miles Add & Non-add	**98.05**		+Frontage Roads and Connections			**105.34**
				Lane Miles Add & Non-add	**273.65**		+Frontage Roads and Connections			**284.92**
100	**HISTORIC COLUMBIA RIVER**									
	ADD MILES	27.33	0.00	0.00	15.46	0.00	42.79	0.49	0.00	43.28
	LANE MILES	53.74	0.00	0.00	30.92	0.00	84.66	0.56	0.00	85.22
	NON ADD MILES	1.48	0.00	0.00	0.00	0.00	1.48	0.00	0.00	1.48
	LANE MILES	1.94	0.00	0.00	0.00	0.00	1.94	0.00	0.00	1.94
				Miles Add & Non-add	**44.27**		+Frontage Roads and Connections			**44.76**
				Lane Miles Add & Non-add	**86.60**		+Frontage Roads and Connections			**87.16**

2008 OREGON MILEAGE REPORT
State Highway Mileage by Highway

Highway No.		Region 1	Region 2	Region 3	Region 4	Region 5	All Main Line	All Conn.	All Frontage Roads	Total Miles Across
102	**NEHALEM**									
	ADD MILES	57.53	28.91	0.00	0.00	0.00	86.44	0.80	0.00	87.24
	LANE MILES	114.84	57.86	0.00	0.00	0.00	172.70	1.10	0.00	173.80
	NON ADD MILES	1.06	0.00	0.00	0.00	0.00	1.06	0.00	0.00	1.06
	LANE MILES	1.06	0.00	0.00	0.00	0.00	1.06	0.00	0.00	1.06
			Miles Add & Non-add		**87.50**		+Frontage Roads and Connections			**88.30**
			Lane Miles Add & Non-add		**173.76**		+Frontage Roads and Connections			**174.86**
103	**FISHHAWK FALLS**									
	ADD MILES	0.00	9.02	0.00	0.00	0.00	9.02	0.00	0.00	9.02
	LANE MILES	0.00	18.04	0.00	0.00	0.00	18.04	0.00	0.00	18.04
	NON ADD MILES	0.00	0.00	0.00	0.00	0.00	0.00	0.00	0.00	0.00
	LANE MILES	0.00	0.00	0.00	0.00	0.00	0.00	0.00	0.00	0.00
			Miles Add & Non-add		**9.02**		+Frontage Roads and Connections			**9.02**
			Lane Miles Add & Non-add		**18.04**		+Frontage Roads and Connections			**18.04**
104	**FORT STEVENS**									
	ADD MILES	0.00	6.98	0.00	0.00	0.00	6.98	0.00	0.00	6.98
	LANE MILES	0.00	13.96	0.00	0.00	0.00	13.96	0.00	0.00	13.96
	NON ADD MILES	0.00	0.00	0.00	0.00	0.00	0.00	0.00	0.00	0.00
	LANE MILES	0.00	0.00	0.00	0.00	0.00	0.00	0.00	0.00	0.00
			Miles Add & Non-add		**6.98**		+Frontage Roads and Connections			**6.98**
			Lane Miles Add & Non-add		**13.96**		+Frontage Roads and Connections			**13.96**
105	**WARRENTON-ASTORIA**									
	ADD MILES	0.00	7.25	0.00	0.00	0.00	7.25	0.82	0.00	8.07
	LANE MILES	0.00	14.88	0.00	0.00	0.00	14.88	1.59	0.00	16.47
	NON ADD MILES	0.00	0.08	0.00	0.00	0.00	0.08	0.00	0.00	0.08
	LANE MILES	0.00	0.16	0.00	0.00	0.00	0.16	0.00	0.00	0.16
			Miles Add & Non-add		**7.33**		+Frontage Roads and Connections			**8.15**
			Lane Miles Add & Non-add		**15.04**		+Frontage Roads and Connections			**16.63**

2008 OREGON MILEAGE REPORT
State Highway Mileage by Highway

Highway No.		Region 1	Region 2	Region 3	Region 4	Region 5	All Main Line	All Conn.	All Frontage Roads	Total Miles Across
110	**MIST-CLATSKANIE**									
	ADD MILES	11.89	0.00	0.00	0.00	0.00	11.89	0.04	0.00	11.93
	LANE MILES	23.78	0.00	0.00	0.00	0.00	23.78	0.08	0.00	23.86
	NON ADD MILES	0.00	0.00	0.00	0.00	0.00	0.00	0.00	0.00	0.00
	LANE MILES	0.00	0.00	0.00	0.00	0.00	0.00	0.00	0.00	0.00
				Miles Add & Non-add	**11.89**		+Frontage Roads and Connections			**11.93**
				Lane Miles Add & Non-add	**23.78**		+Frontage Roads and Connections			**23.86**
120	**SWIFT**									
	ADD MILES	0.28	0.00	0.00	0.00	0.00	0.28	0.37	0.20	0.85
	LANE MILES	0.88	0.00	0.00	0.00	0.00	0.88	0.74	0.40	2.02
	NON ADD MILES	0.00	0.00	0.00	0.00	0.00	0.00	0.00	0.00	0.00
	LANE MILES	0.00	0.00	0.00	0.00	0.00	0.00	0.00	0.00	0.00
				Miles Add & Non-add	**0.28**		+Frontage Roads and Connections			**0.85**
				Lane Miles Add & Non-add	**0.88**		+Frontage Roads and Connections			**2.02**
123	**NORTHEAST PORTLAND**									
	ADD MILES	14.76	0.00	0.00	0.00	0.00	14.76	1.25	0.00	16.01
	LANE MILES	48.73	0.00	0.00	0.00	0.00	48.73	1.54	0.00	50.27
	NON ADD MILES	0.42	0.00	0.00	0.00	0.00	0.42	0.00	0.00	0.42
	LANE MILES	0.84	0.00	0.00	0.00	0.00	0.84	0.00	0.00	0.84
				Miles Add & Non-add	**15.18**		+Frontage Roads and Connections			**16.43**
				Lane Miles Add & Non-add	**49.57**		+Frontage Roads and Connections			**51.11**
130	**LITTLE NESTUCCA**									
	ADD MILES	0.00	9.40	0.00	0.00	0.00	9.40	0.00	0.00	9.40
	LANE MILES	0.00	18.63	0.00	0.00	0.00	18.63	0.00	0.00	18.63
	NON ADD MILES	0.00	0.00	0.00	0.00	0.00	0.00	0.00	0.00	0.00
	LANE MILES	0.00	0.00	0.00	0.00	0.00	0.00	0.00	0.00	0.00
				Miles Add & Non-add	**9.40**		+Frontage Roads and Connections			**9.40**
				Lane Miles Add & Non-add	**18.63**		+Frontage Roads and Connections			**18.63**

2008 OREGON MILEAGE REPORT
State Highway Mileage by Highway

Highway No.		Region 1	Region 2	Region 3	Region 4	Region 5	All Main Line	All Conn.	All Frontage Roads	Total Miles Across
131	**NETARTS**									
	ADD MILES	0.00	9.08	0.00	0.00	0.00	9.08	0.00	0.00	9.08
	LANE MILES	0.00	18.41	0.00	0.00	0.00	18.41	0.00	0.00	18.41
	NON ADD MILES	0.00	0.00	0.00	0.00	0.00	0.00	0.00	0.00	0.00
	LANE MILES	0.00	0.00	0.00	0.00	0.00	0.00	0.00	0.00	0.00
				Miles Add & Non-add	**9.08**		+Frontage Roads and Connections			**9.08**
				Lane Miles Add & Non-add	**18.41**		+Frontage Roads and Connections			**18.41**
138	**NORTH UMPQUA**									
	ADD MILES	0.00	0.00	101.89	0.00	0.00	101.89	0.56	0.47	102.92
	LANE MILES	0.00	0.00	239.84	0.00	0.00	239.84	1.17	0.94	241.95
	NON ADD MILES	0.00	0.00	0.62	0.00	0.00	0.62	0.00	0.00	0.62
	LANE MILES	0.00	0.00	1.02	0.00	0.00	1.02	0.00	0.00	1.02
				Miles Add & Non-add	**102.51**		+Frontage Roads and Connections			**103.54**
				Lane Miles Add & Non-add	**240.86**		+Frontage Roads and Connections			**242.97**
140	**HILLSBORO-SILVERTON**									
	ADD MILES	10.05	40.02	0.00	0.00	0.00	50.07	0.71	0.21	50.99
	LANE MILES	20.40	81.70	0.00	0.00	0.00	102.10	1.32	0.21	103.63
	NON ADD MILES	0.00	0.40	0.00	0.00	0.00	0.40	0.00	0.00	0.40
	LANE MILES	0.00	0.80	0.00	0.00	0.00	0.80	0.00	0.00	0.80
				Miles Add & Non-add	**50.47**		+Frontage Roads and Connections			**51.39**
				Lane Miles Add & Non-add	**102.90**		+Frontage Roads and Connections			**104.43**
141	**BEAVERTON-TUALATIN**									
	ADD MILES	7.30	0.00	0.00	0.00	0.00	7.30	1.31	0.00	8.61
	LANE MILES	16.01	0.00	0.00	0.00	0.00	16.01	1.90	0.00	17.91
	NON ADD MILES	0.55	0.00	0.00	0.00	0.00	0.55	0.00	0.00	0.55
	LANE MILES	1.63	0.00	0.00	0.00	0.00	1.63	0.00	0.00	1.63
				Miles Add & Non-add	**7.85**		+Frontage Roads and Connections			**9.16**
				Lane Miles Add & Non-add	**17.64**		+Frontage Roads and Connections			**19.54**

2008 OREGON MILEAGE REPORT
State Highway Mileage by Highway

Highway No.		Region 1	Region 2	Region 3	Region 4	Region 5	All Main Line	All Conn.	All Frontage Roads	Total Miles Across
142	**FARMINGTON**									
	ADD MILES	1.79	0.00	0.00	0.00	0.00	1.79	0.00	0.00	1.79
	LANE MILES	4.04	0.00	0.00	0.00	0.00	4.04	0.00	0.00	4.04
	NON ADD MILES	0.00	0.00	0.00	0.00	0.00	0.00	0.00	0.00	0.00
	LANE MILES	0.00	0.00	0.00	0.00	0.00	0.00	0.00	0.00	0.00
				Miles Add & Non-add	**1.79**		+Frontage Roads and Connections			**1.79**
				Lane Miles Add & Non-add	**4.04**		+Frontage Roads and Connections			**4.04**
143	**SCHOLLS**									
	ADD MILES	0.57	0.00	0.00	0.00	0.00	0.57	0.39	0.26	1.22
	LANE MILES	2.28	0.00	0.00	0.00	0.00	2.28	0.45	0.52	3.25
	NON ADD MILES	0.00	0.00	0.00	0.00	0.00	0.00	0.00	0.00	0.00
	LANE MILES	0.00	0.00	0.00	0.00	0.00	0.00	0.00	0.00	0.00
				Miles Add & Non-add	**0.57**		+Frontage Roads and Connections			**1.22**
				Lane Miles Add & Non-add	**2.28**		+Frontage Roads and Connections			**3.25**
144	**BEAVERTON-TIGARD**									
	ADD MILES	7.52	0.00	0.00	0.00	0.00	7.52	10.71	0.36	18.59
	LANE MILES	18.66	0.00	0.00	0.00	0.00	18.66	17.58	0.72	36.96
	NON ADD MILES	7.34	0.00	0.00	0.00	0.00	7.34	0.00	0.00	7.34
	LANE MILES	17.82	0.00	0.00	0.00	0.00	17.82	0.00	0.00	17.82
				Miles Add & Non-add	**14.86**		+Frontage Roads and Connections			**25.93**
				Lane Miles Add & Non-add	**36.48**		+Frontage Roads and Connections			**54.78**
150	**SALEM-DAYTON**									
	ADD MILES	0.00	20.74	0.00	0.00	0.00	20.74	0.32	0.00	21.06
	LANE MILES	0.00	42.59	0.00	0.00	0.00	42.59	0.58	0.00	43.17
	NON ADD MILES	0.00	2.43	0.00	0.00	0.00	2.43	0.00	0.00	2.43
	LANE MILES	0.00	4.49	0.00	0.00	0.00	4.49	0.00	0.00	4.49
				Miles Add & Non-add	**23.17**		+Frontage Roads and Connections			**23.49**
				Lane Miles Add & Non-add	**47.08**		+Frontage Roads and Connections			**47.66**

2008 OREGON MILEAGE REPORT
State Highway Mileage by Highway

Highway No.		Region 1	Region 2	Region 3	Region 4	Region 5	All Main Line	All Conn.	All Frontage Roads	Total Miles Across
151	**YAMHILL-NEWBERG**									
	ADD MILES	0.00	11.50	0.00	0.00	0.00	11.50	0.00	0.00	11.50
	LANE MILES	0.00	23.00	0.00	0.00	0.00	23.00	0.00	0.00	23.00
	NON ADD MILES	0.00	0.00	0.00	0.00	0.00	0.00	0.00	0.00	0.00
	LANE MILES	0.00	0.00	0.00	0.00	0.00	0.00	0.00	0.00	0.00
				Miles Add & Non-add	**11.50**		+Frontage Roads and Connections			**11.50**
				Lane Miles Add & Non-add	**23.00**		+Frontage Roads and Connections			**23.00**
153	**BELLEVUE-HOPEWELL**									
	ADD MILES	0.00	14.29	0.00	0.00	0.00	14.29	0.04	0.00	14.33
	LANE MILES	0.00	28.58	0.00	0.00	0.00	28.58	0.08	0.00	28.66
	NON ADD MILES	0.00	0.00	0.00	0.00	0.00	0.00	0.00	0.00	0.00
	LANE MILES	0.00	0.00	0.00	0.00	0.00	0.00	0.00	0.00	0.00
				Miles Add & Non-add	**14.29**		+Frontage Roads and Connections			**14.33**
				Lane Miles Add & Non-add	**28.58**		+Frontage Roads and Connections			**28.66**
154	**LAFAYETTE**									
	ADD MILES	0.00	6.26	0.00	0.00	0.00	6.26	0.00	0.00	6.26
	LANE MILES	0.00	12.52	0.00	0.00	0.00	12.52	0.00	0.00	12.52
	NON ADD MILES	0.00	0.00	0.00	0.00	0.00	0.00	0.00	0.00	0.00
	LANE MILES	0.00	0.00	0.00	0.00	0.00	0.00	0.00	0.00	0.00
				Miles Add & Non-add	**6.26**		+Frontage Roads and Connections			**6.26**
				Lane Miles Add & Non-add	**12.52**		+Frontage Roads and Connections			**12.52**
155	**AMITY-DAYTON**									
	ADD MILES	0.00	9.19	0.00	0.00	0.00	9.19	0.00	0.00	9.19
	LANE MILES	0.00	18.30	0.00	0.00	0.00	18.30	0.00	0.00	18.30
	NON ADD MILES	0.00	0.00	0.00	0.00	0.00	0.00	0.00	0.00	0.00
	LANE MILES	0.00	0.00	0.00	0.00	0.00	0.00	0.00	0.00	0.00
				Miles Add & Non-add	**9.19**		+Frontage Roads and Connections			**9.19**
				Lane Miles Add & Non-add	**18.30**		+Frontage Roads and Connections			**18.30**

2008 OREGON MILEAGE REPORT
State Highway Mileage by Highway

Highway No.		Region 1	Region 2	Region 3	Region 4	Region 5	All Main Line	All Conn.	All Frontage Roads	Total Miles Across
157	**WILLAMINA-SHERIDAN**									
	ADD MILES	0.00	8.56	0.00	0.00	0.00	8.56	0.26	0.05	8.87
	LANE MILES	0.00	16.53	0.00	0.00	0.00	16.53	0.29	0.10	16.92
	NON ADD MILES	0.00	0.55	0.00	0.00	0.00	0.55	0.00	0.00	0.55
	LANE MILES	0.00	0.55	0.00	0.00	0.00	0.55	0.00	0.00	0.55
			Miles Add & Non-add		**9.11**		+Frontage Roads and Connections			**9.42**
			Lane Miles Add & Non-add		**17.08**		+Frontage Roads and Connections			**17.47**
160	**CASCADE HWY SOUTH**									
	ADD MILES	16.32	13.61	0.00	0.00	0.00	29.93	0.00	0.00	29.93
	LANE MILES	38.29	27.22	0.00	0.00	0.00	65.51	0.00	0.00	65.51
	NON ADD MILES	2.20	0.00	0.00	0.00	0.00	2.20	0.00	0.00	2.20
	LANE MILES	4.40	0.00	0.00	0.00	0.00	4.40	0.00	0.00	4.40
			Miles Add & Non-add		**32.13**		+Frontage Roads and Connections			**32.13**
			Lane Miles Add & Non-add		**69.91**		+Frontage Roads and Connections			**69.91**
161	**WOODBURN-ESTACADA**									
	ADD MILES	22.07	11.21	0.00	0.00	0.00	33.28	0.03	0.27	33.58
	LANE MILES	44.10	22.42	0.00	0.00	0.00	66.52	0.03	0.40	66.95
	NON ADD MILES	0.07	0.00	0.00	0.00	0.00	0.07	0.00	0.00	0.07
	LANE MILES	0.14	0.00	0.00	0.00	0.00	0.14	0.00	0.00	0.14
			Miles Add & Non-add		**33.35**		+Frontage Roads and Connections			**33.65**
			Lane Miles Add & Non-add		**66.66**		+Frontage Roads and Connections			**67.09**
162	**NORTH SANTIAM**									
	ADD MILES	0.00	80.64	0.00	0.00	0.00	80.64	8.30	0.81	89.75
	LANE MILES	0.00	184.38	0.00	0.00	0.00	184.38	10.05	1.17	195.60
	NON ADD MILES	0.00	8.43	0.00	0.00	0.00	8.43	0.00	0.00	8.43
	LANE MILES	0.00	16.60	0.00	0.00	0.00	16.60	0.00	0.00	16.60
			Miles Add & Non-add		**89.07**		+Frontage Roads and Connections			**98.18**
			Lane Miles Add & Non-add		**200.98**		+Frontage Roads and Connections			**212.20**

2008 OREGON MILEAGE REPORT
State Highway Mileage by Highway

Highway No.		Region 1	Region 2	Region 3	Region 4	Region 5	All Main Line	All Conn.	All Frontage Roads	Total Miles Across
163	**SILVER CREEK FALLS**									
	ADD MILES	0.00	32.06	0.00	0.00	0.00	32.06	0.48	0.00	32.54
	LANE MILES	0.00	63.96	0.00	0.00	0.00	63.96	0.62	0.00	64.58
	NON ADD MILES	0.00	0.27	0.00	0.00	0.00	0.27	0.00	0.00	0.27
	LANE MILES	0.00	0.27	0.00	0.00	0.00	0.27	0.00	0.00	0.27
			Miles Add & Non-add		**32.33**		+Frontage Roads and Connections			**32.81**
			Lane Miles Add & Non-add		**64.23**		+Frontage Roads and Connections			**64.85**
164	**JEFFERSON**									
	ADD MILES	0.00	8.54	0.00	0.00	0.00	8.54	0.73	0.00	9.27
	LANE MILES	0.00	16.47	0.00	0.00	0.00	16.47	0.84	0.00	17.31
	NON ADD MILES	0.00	1.00	0.00	0.00	0.00	1.00	0.00	0.00	1.00
	LANE MILES	0.00	1.30	0.00	0.00	0.00	1.30	0.00	0.00	1.30
			Miles Add & Non-add		**9.54**		+Frontage Roads and Connections			**10.27**
			Lane Miles Add & Non-add		**17.77**		+Frontage Roads and Connections			**18.61**
171	**CLACKAMAS**									
	ADD MILES	48.54	0.00	0.00	0.00	0.00	48.54	3.11	0.72	52.37
	LANE MILES	117.44	0.00	0.00	0.00	0.00	117.44	4.51	1.37	123.32
	NON ADD MILES	2.50	0.00	0.00	0.00	0.00	2.50	0.00	0.00	2.50
	LANE MILES	4.67	0.00	0.00	0.00	0.00	4.67	0.00	0.00	4.67
			Miles Add & Non-add		**51.04**		+Frontage Roads and Connections			**54.87**
			Lane Miles Add & Non-add		**122.11**		+Frontage Roads and Connections			**127.99**
172	**EAGLE CREEK-SANDY**									
	ADD MILES	6.17	0.00	0.00	0.00	0.00	6.17	0.00	0.00	6.17
	LANE MILES	12.34	0.00	0.00	0.00	0.00	12.34	0.00	0.00	12.34
	NON ADD MILES	0.00	0.00	0.00	0.00	0.00	0.00	0.00	0.00	0.00
	LANE MILES	0.00	0.00	0.00	0.00	0.00	0.00	0.00	0.00	0.00
			Miles Add & Non-add		**6.17**		+Frontage Roads and Connections			**6.17**
			Lane Miles Add & Non-add		**12.34**		+Frontage Roads and Connections			**12.34**

2008 OREGON MILEAGE REPORT
State Highway Mileage by Highway

Highway No.		Region 1	Region 2	Region 3	Region 4	Region 5	All Main Line	All Conn.	All Frontage Roads	Total Miles Across
173	**TIMBERLINE**									
	ADD MILES	5.32	0.00	0.00	0.00	0.00	5.32	0.00	0.00	5.32
	LANE MILES	10.21	0.00	0.00	0.00	0.00	10.21	0.00	0.00	10.21
	NON ADD MILES	0.54	0.00	0.00	0.00	0.00	0.54	0.00	0.00	0.54
	LANE MILES	0.54	0.00	0.00	0.00	0.00	0.54	0.00	0.00	0.54
				Miles Add & Non-add	**5.86**		+Frontage Roads and Connections			**5.86**
				Lane Miles Add & Non-add	**10.75**		+Frontage Roads and Connections			**10.75**
174	**CLACKAMAS-BORING**									
	ADD MILES	8.84	0.00	0.00	0.00	0.00	8.84	0.29	0.00	9.13
	LANE MILES	18.32	0.00	0.00	0.00	0.00	18.32	0.29	0.00	18.61
	NON ADD MILES	0.41	0.00	0.00	0.00	0.00	0.41	0.00	0.00	0.41
	LANE MILES	0.57	0.00	0.00	0.00	0.00	0.57	0.00	0.00	0.57
				Miles Add & Non-add	**9.25**		+Frontage Roads and Connections			**9.54**
				Lane Miles Add & Non-add	**18.89**		+Frontage Roads and Connections			**19.18**
180	**EDDYVILLE-BLODGETT**									
	ADD MILES	0.00	19.18	0.00	0.00	0.00	19.18	0.00	0.00	19.18
	LANE MILES	0.00	38.36	0.00	0.00	0.00	38.36	0.00	0.00	38.36
	NON ADD MILES	0.00	0.00	0.00	0.00	0.00	0.00	0.00	0.00	0.00
	LANE MILES	0.00	0.00	0.00	0.00	0.00	0.00	0.00	0.00	0.00
				Miles Add & Non-add	**19.18**		+Frontage Roads and Connections			**19.18**
				Lane Miles Add & Non-add	**38.36**		+Frontage Roads and Connections			**38.36**
181	**SILETZ**									
	ADD MILES	0.00	31.27	0.00	0.00	0.00	31.27	0.03	0.33	31.63
	LANE MILES	0.00	63.21	0.00	0.00	0.00	63.21	0.06	0.66	63.93
	NON ADD MILES	0.00	0.00	0.00	0.00	0.00	0.00	0.00	0.00	0.00
	LANE MILES	0.00	0.00	0.00	0.00	0.00	0.00	0.00	0.00	0.00
				Miles Add & Non-add	**31.27**		+Frontage Roads and Connections			**31.63**
				Lane Miles Add & Non-add	**63.21**		+Frontage Roads and Connections			**63.93**

2008 OREGON MILEAGE REPORT
State Highway Mileage by Highway

Highway No.		Region 1	Region 2	Region 3	Region 4	Region 5	All Main Line	All Conn.	All Frontage Roads	Total Miles Across
189	**DALLAS-RICKREALL**									
	ADD MILES	0.00	4.32	0.00	0.00	0.00	4.32	0.93	0.00	5.25
	LANE MILES	0.00	8.57	0.00	0.00	0.00	8.57	1.76	0.00	10.33
	NON ADD MILES	0.00	0.00	0.00	0.00	0.00	0.00	0.00	0.00	0.00
	LANE MILES	0.00	0.00	0.00	0.00	0.00	0.00	0.00	0.00	0.00
			Miles Add & Non-add		**4.32**		+Frontage Roads and Connections			**5.25**
			Lane Miles Add & Non-add		**8.57**		+Frontage Roads and Connections			**10.33**
191	**KINGS VALLEY**									
	ADD MILES	0.00	31.40	0.00	0.00	0.00	31.40	0.00	0.00	31.40
	LANE MILES	0.00	62.79	0.00	0.00	0.00	62.79	0.00	0.00	62.79
	NON ADD MILES	0.00	0.51	0.00	0.00	0.00	0.51	0.00	0.00	0.51
	LANE MILES	0.00	0.97	0.00	0.00	0.00	0.97	0.00	0.00	0.97
			Miles Add & Non-add		**31.91**		+Frontage Roads and Connections			**31.91**
			Lane Miles Add & Non-add		**63.76**		+Frontage Roads and Connections			**63.76**
193	**INDEPENDENCE**									
	ADD MILES	0.00	6.34	0.00	0.00	0.00	6.34	0.15	0.16	6.65
	LANE MILES	0.00	12.68	0.00	0.00	0.00	12.68	0.15	0.32	13.15
	NON ADD MILES	0.00	0.00	0.00	0.00	0.00	0.00	0.00	0.00	0.00
	LANE MILES	0.00	0.00	0.00	0.00	0.00	0.00	0.00	0.00	0.00
			Miles Add & Non-add		**6.34**		+Frontage Roads and Connections			**6.65**
			Lane Miles Add & Non-add		**12.68**		+Frontage Roads and Connections			**13.15**
194	**MONMOUTH**									
	ADD MILES	0.00	7.56	0.00	0.00	0.00	7.56	0.00	0.00	7.56
	LANE MILES	0.00	15.12	0.00	0.00	0.00	15.12	0.00	0.00	15.12
	NON ADD MILES	0.00	0.00	0.00	0.00	0.00	0.00	0.00	0.00	0.00
	LANE MILES	0.00	0.00	0.00	0.00	0.00	0.00	0.00	0.00	0.00
			Miles Add & Non-add		**7.56**		+Frontage Roads and Connections			**7.56**
			Lane Miles Add & Non-add		**15.12**		+Frontage Roads and Connections			**15.12**

2008 OREGON MILEAGE REPORT
State Highway Mileage by Highway

Highway No.		Region 1	Region 2	Region 3	Region 4	Region 5	All Main Line	All Conn.	All Frontage Roads	Total Miles Across
200	**TERRITORIAL**									
	ADD MILES	0.00	42.11	0.00	0.00	0.00	42.11	0.00	0.00	42.11
	LANE MILES	0.00	84.18	0.00	0.00	0.00	84.18	0.00	0.00	84.18
	NON ADD MILES	0.00	0.00	0.00	0.00	0.00	0.00	0.00	0.00	0.00
	LANE MILES	0.00	0.00	0.00	0.00	0.00	0.00	0.00	0.00	0.00
				Miles Add & Non-add	**42.11**		+Frontage Roads and Connections			**42.11**
				Lane Miles Add & Non-add	**84.18**		+Frontage Roads and Connections			**84.18**
201	**ALSEA-DEADWOOD**									
	ADD MILES	0.00	9.49	0.00	0.00	0.00	9.49	0.00	0.00	9.49
	LANE MILES	0.00	18.98	0.00	0.00	0.00	18.98	0.00	0.00	18.98
	NON ADD MILES	0.00	0.00	0.00	0.00	0.00	0.00	0.00	0.00	0.00
	LANE MILES	0.00	0.00	0.00	0.00	0.00	0.00	0.00	0.00	0.00
				Miles Add & Non-add	**9.49**		+Frontage Roads and Connections			**9.49**
				Lane Miles Add & Non-add	**18.98**		+Frontage Roads and Connections			**18.98**
210	**CORVALLIS-LEBANON**									
	ADD MILES	0.00	18.09	0.00	0.00	0.00	18.09	2.12	2.04	22.25
	LANE MILES	0.00	66.39	0.00	0.00	0.00	66.39	2.12	4.08	72.59
	NON ADD MILES	0.00	0.42	0.00	0.00	0.00	0.42	0.00	0.00	0.42
	LANE MILES	0.00	1.02	0.00	0.00	0.00	1.02	0.00	0.00	1.02
				Miles Add & Non-add	**18.51**		+Frontage Roads and Connections			**22.67**
				Lane Miles Add & Non-add	**67.41**		+Frontage Roads and Connections			**73.61**
211	**ALBANY-LYONS**									
	ADD MILES	0.00	25.28	0.00	0.00	0.00	25.28	0.00	0.29	25.57
	LANE MILES	0.00	50.72	0.00	0.00	0.00	50.72	0.00	0.58	51.30
	NON ADD MILES	0.00	0.00	0.00	0.00	0.00	0.00	0.00	0.00	0.00
	LANE MILES	0.00	0.00	0.00	0.00	0.00	0.00	0.00	0.00	0.00
				Miles Add & Non-add	**25.28**		+Frontage Roads and Connections			**25.57**
				Lane Miles Add & Non-add	**50.72**		+Frontage Roads and Connections			**51.30**

2008 OREGON MILEAGE REPORT
State Highway Mileage by Highway

Highway No.		Region 1	Region 2	Region 3	Region 4	Region 5	All Main Line	All Conn.	All Frontage Roads	Total Miles Across
212	**HALSEY-SWEET HOME**									
	ADD MILES	0.00	21.40	0.00	0.00	0.00	21.40	0.51	0.00	21.91
	LANE MILES	0.00	42.80	0.00	0.00	0.00	42.80	0.51	0.00	43.31
	NON ADD MILES	0.00	0.00	0.00	0.00	0.00	0.00	0.00	0.00	0.00
	LANE MILES	0.00	0.00	0.00	0.00	0.00	0.00	0.00	0.00	0.00
				Miles Add & Non-add	**21.40**		+Frontage Roads and Connections			**21.91**
				Lane Miles Add & Non-add	**42.80**		+Frontage Roads and Connections			**43.31**
215	**CLEAR LAKE-BELKNAP SPRINGS**									
	ADD MILES	0.00	19.81	0.00	0.00	0.00	19.81	0.00	0.00	19.81
	LANE MILES	0.00	40.49	0.00	0.00	0.00	40.49	0.00	0.00	40.49
	NON ADD MILES	0.00	0.19	0.00	0.00	0.00	0.19	0.00	0.00	0.19
	LANE MILES	0.00	0.19	0.00	0.00	0.00	0.19	0.00	0.00	0.19
				Miles Add & Non-add	**20.00**		+Frontage Roads and Connections			**20.00**
				Lane Miles Add & Non-add	**40.68**		+Frontage Roads and Connections			**40.68**
222	**SPRINGFIELD-CRESWELL**									
	ADD MILES	0.00	6.05	0.00	0.00	0.00	6.05	0.91	0.44	7.40
	LANE MILES	0.00	12.10	0.00	0.00	0.00	12.10	1.35	0.44	13.89
	NON ADD MILES	0.00	0.00	0.00	0.00	0.00	0.00	0.00	0.00	0.00
	LANE MILES	0.00	0.00	0.00	0.00	0.00	0.00	0.00	0.00	0.00
				Miles Add & Non-add	**6.05**		+Frontage Roads and Connections			**7.40**
				Lane Miles Add & Non-add	**12.10**		+Frontage Roads and Connections			**13.89**
225	**MCVAY**									
	ADD MILES	0.00	2.52	0.00	0.00	0.00	2.52	0.55	0.76	3.83
	LANE MILES	0.00	4.70	0.00	0.00	0.00	4.70	0.77	1.52	6.99
	NON ADD MILES	0.00	0.33	0.00	0.00	0.00	0.33	0.00	0.00	0.33
	LANE MILES	0.00	0.44	0.00	0.00	0.00	0.44	0.00	0.00	0.44
				Miles Add & Non-add	**2.85**		+Frontage Roads and Connections			**4.16**
				Lane Miles Add & Non-add	**5.14**		+Frontage Roads and Connections			**7.43**

2008 OREGON MILEAGE REPORT
State Highway Mileage by Highway

Highway No.		Region 1	Region 2	Region 3	Region 4	Region 5	All Main Line	All Conn.	All Frontage Roads	Total Miles Across
226	**GOSHEN-DIVIDE**									
	ADD MILES	0.00	19.87	0.00	0.00	0.00	19.87	0.61	0.15	20.63
	LANE MILES	0.00	39.67	0.00	0.00	0.00	39.67	0.71	0.15	40.53
	NON ADD MILES	0.00	1.07	0.00	0.00	0.00	1.07	0.00	0.00	1.07
	LANE MILES	0.00	1.40	0.00	0.00	0.00	1.40	0.00	0.00	1.40
			Miles Add & Non-add		**20.94**		+Frontage Roads and Connections			**21.70**
			Lane Miles Add & Non-add		**41.07**		+Frontage Roads and Connections			**41.93**
227	**EUGENE-SPRINGFIELD**									
	ADD MILES	0.00	9.97	0.00	0.00	0.00	9.97	8.01	0.54	18.52
	LANE MILES	0.00	21.46	0.00	0.00	0.00	21.46	11.94	0.99	34.39
	NON ADD MILES	0.00	9.98	0.00	0.00	0.00	9.98	0.00	0.00	9.98
	LANE MILES	0.00	22.50	0.00	0.00	0.00	22.50	0.00	0.00	22.50
			Miles Add & Non-add		**19.95**		+Frontage Roads and Connections			**28.50**
			Lane Miles Add & Non-add		**43.96**		+Frontage Roads and Connections			**56.89**
228	**SPRINGFIELD**									
	ADD MILES	0.00	1.40	0.00	0.00	0.00	1.40	0.39	0.00	1.79
	LANE MILES	0.00	2.41	0.00	0.00	0.00	2.41	0.81	0.00	3.22
	NON ADD MILES	0.00	1.27	0.00	0.00	0.00	1.27	0.00	0.00	1.27
	LANE MILES	0.00	2.33	0.00	0.00	0.00	2.33	0.00	0.00	2.33
			Miles Add & Non-add		**2.67**		+Frontage Roads and Connections			**3.06**
			Lane Miles Add & Non-add		**4.74**		+Frontage Roads and Connections			**5.55**
229	**MAPLETON-JUNCTION CITY**									
	ADD MILES	0.00	50.12	0.00	0.00	0.00	50.12	0.00	0.00	50.12
	LANE MILES	0.00	103.27	0.00	0.00	0.00	103.27	0.00	0.00	103.27
	NON ADD MILES	0.00	0.00	0.00	0.00	0.00	0.00	0.00	0.00	0.00
	LANE MILES	0.00	0.00	0.00	0.00	0.00	0.00	0.00	0.00	0.00
			Miles Add & Non-add		**50.12**		+Frontage Roads and Connections			**50.12**
			Lane Miles Add & Non-add		**103.27**		+Frontage Roads and Connections			**103.27**

2008 OREGON MILEAGE REPORT
State Highway Mileage by Highway

Highway No.		Region 1	Region 2	Region 3	Region 4	Region 5	All Main Line	All Conn.	All Frontage Roads	Total Miles Across
230	**TILLER-TRAIL**									
	ADD MILES	0.00	0.00	11.25	0.00	0.00	11.25	0.00	0.00	11.25
	LANE MILES	0.00	0.00	22.50	0.00	0.00	22.50	0.00	0.00	22.50
	NON ADD MILES	0.00	0.00	0.00	0.00	0.00	0.00	0.00	0.00	0.00
	LANE MILES	0.00	0.00	0.00	0.00	0.00	0.00	0.00	0.00	0.00
				Miles Add & Non-add	**11.25**		+Frontage Roads and Connections			**11.25**
				Lane Miles Add & Non-add	**22.50**		+Frontage Roads and Connections			**22.50**
231	**ELKTON-SUTHERLIN**									
	ADD MILES	0.00	0.00	25.39	0.00	0.00	25.39	0.58	0.17	26.14
	LANE MILES	0.00	0.00	51.98	0.00	0.00	51.98	0.87	0.17	53.02
	NON ADD MILES	0.00	0.00	0.00	0.00	0.00	0.00	0.00	0.00	0.00
	LANE MILES	0.00	0.00	0.00	0.00	0.00	0.00	0.00	0.00	0.00
				Miles Add & Non-add	**25.39**		+Frontage Roads and Connections			**26.14**
				Lane Miles Add & Non-add	**51.98**		+Frontage Roads and Connections			**53.02**
233	**WEST DIAMOND LAKE**									
	ADD MILES	0.00	0.00	23.80	0.00	0.00	23.80	0.00	0.00	23.80
	LANE MILES	0.00	0.00	48.00	0.00	0.00	48.00	0.00	0.00	48.00
	NON ADD MILES	0.00	0.00	0.00	0.00	0.00	0.00	0.00	0.00	0.00
	LANE MILES	0.00	0.00	0.00	0.00	0.00	0.00	0.00	0.00	0.00
				Miles Add & Non-add	**23.80**		+Frontage Roads and Connections			**23.80**
				Lane Miles Add & Non-add	**48.00**		+Frontage Roads and Connections			**48.00**
240	**CAPE ARAGO**									
	ADD MILES	0.00	0.00	11.95	0.00	0.00	11.95	0.00	0.00	11.95
	LANE MILES	0.00	0.00	27.78	0.00	0.00	27.78	0.00	0.00	27.78
	NON ADD MILES	0.00	0.00	0.23	0.00	0.00	0.23	0.00	0.00	0.23
	LANE MILES	0.00	0.00	0.79	0.00	0.00	0.79	0.00	0.00	0.79
				Miles Add & Non-add	**12.18**		+Frontage Roads and Connections			**12.18**
				Lane Miles Add & Non-add	**28.57**		+Frontage Roads and Connections			**28.57**

2008 OREGON MILEAGE REPORT
State Highway Mileage by Highway

Highway No.		Region 1	Region 2	Region 3	Region 4	Region 5	All Main Line	All Conn.	All Frontage Roads	Total Miles Across
241	**COOS RIVER**									
	ADD MILES	0.00	0.00	17.45	0.00	0.00	17.45	0.00	0.00	17.45
	LANE MILES	0.00	0.00	30.80	0.00	0.00	30.80	0.00	0.00	30.80
	NON ADD MILES	0.00	0.00	0.07	0.00	0.00	0.07	0.00	0.00	0.07
	LANE MILES	0.00	0.00	0.14	0.00	0.00	0.14	0.00	0.00	0.14
				Miles Add & Non-add	**17.52**		+Frontage Roads and Connections			**17.52**
				Lane Miles Add & Non-add	**30.94**		+Frontage Roads and Connections			**30.94**
242	**POWERS**									
	ADD MILES	0.00	0.00	18.68	0.00	0.00	18.68	0.25	0.00	18.93
	LANE MILES	0.00	0.00	37.25	0.00	0.00	37.25	0.25	0.00	37.50
	NON ADD MILES	0.00	0.00	0.33	0.00	0.00	0.33	0.00	0.00	0.33
	LANE MILES	0.00	0.00	0.57	0.00	0.00	0.57	0.00	0.00	0.57
				Miles Add & Non-add	**19.01**		+Frontage Roads and Connections			**19.26**
				Lane Miles Add & Non-add	**37.82**		+Frontage Roads and Connections			**38.07**
244	**COQUILLE-BANDON**									
	ADD MILES	0.00	0.00	16.93	0.00	0.00	16.93	0.00	0.00	16.93
	LANE MILES	0.00	0.00	33.90	0.00	0.00	33.90	0.00	0.00	33.90
	NON ADD MILES	0.00	0.00	0.00	0.00	0.00	0.00	0.00	0.00	0.00
	LANE MILES	0.00	0.00	0.00	0.00	0.00	0.00	0.00	0.00	0.00
				Miles Add & Non-add	**16.93**		+Frontage Roads and Connections			**16.93**
				Lane Miles Add & Non-add	**33.90**		+Frontage Roads and Connections			**33.90**
250	**CAPE BLANCO**									
	ADD MILES	0.00	0.00	5.41	0.00	0.00	5.41	0.00	0.00	5.41
	LANE MILES	0.00	0.00	10.62	0.00	0.00	10.62	0.00	0.00	10.62
	NON ADD MILES	0.00	0.00	0.00	0.00	0.00	0.00	0.00	0.00	0.00
	LANE MILES	0.00	0.00	0.00	0.00	0.00	0.00	0.00	0.00	0.00
				Miles Add & Non-add	**5.41**		+Frontage Roads and Connections			**5.41**
				Lane Miles Add & Non-add	**10.62**		+Frontage Roads and Connections			**10.62**

2008 OREGON MILEAGE REPORT
State Highway Mileage by Highway

Highway No.		Region 1	Region 2	Region 3	Region 4	Region 5	All Main Line	All Conn.	All Frontage Roads	Total Miles Across
251	**PORT ORFORD**									
	ADD MILES	0.00	0.00	0.76	0.00	0.00	0.76	0.00	0.00	0.76
	LANE MILES	0.00	0.00	1.52	0.00	0.00	1.52	0.00	0.00	1.52
	NON ADD MILES	0.00	0.00	0.00	0.00	0.00	0.00	0.00	0.00	0.00
	LANE MILES	0.00	0.00	0.00	0.00	0.00	0.00	0.00	0.00	0.00
				Miles Add & Non-add	**0.76**		+Frontage Roads and Connections			**0.76**
				Lane Miles Add & Non-add	**1.52**		+Frontage Roads and Connections			**1.52**
255	**CARPENTERVILLE**									
	ADD MILES	0.00	0.00	26.06	0.00	0.00	26.06	0.00	0.00	26.06
	LANE MILES	0.00	0.00	52.12	0.00	0.00	52.12	0.00	0.00	52.12
	NON ADD MILES	0.00	0.00	0.00	0.00	0.00	0.00	0.00	0.00	0.00
	LANE MILES	0.00	0.00	0.00	0.00	0.00	0.00	0.00	0.00	0.00
				Miles Add & Non-add	**26.06**		+Frontage Roads and Connections			**26.06**
				Lane Miles Add & Non-add	**52.12**		+Frontage Roads and Connections			**52.12**
260	**ROGUE RIVER LOOP**									
	ADD MILES	0.00	0.00	20.79	0.00	0.00	20.79	0.00	0.00	20.79
	LANE MILES	0.00	0.00	41.58	0.00	0.00	41.58	0.00	0.00	41.58
	NON ADD MILES	0.00	0.00	0.00	0.00	0.00	0.00	0.00	0.00	0.00
	LANE MILES	0.00	0.00	0.00	0.00	0.00	0.00	0.00	0.00	0.00
				Miles Add & Non-add	**20.79**		+Frontage Roads and Connections			**20.79**
				Lane Miles Add & Non-add	**41.58**		+Frontage Roads and Connections			**41.58**
270	**LAKE OF THE WOODS**									
	ADD MILES	0.00	0.00	16.04	52.72	0.00	68.76	0.28	0.56	69.60
	LANE MILES	0.00	0.00	34.47	121.72	0.00	156.19	0.32	1.12	157.63
	NON ADD MILES	0.00	0.00	0.00	0.00	0.00	0.00	0.00	0.00	0.00
	LANE MILES	0.00	0.00	0.00	0.00	0.00	0.00	0.00	0.00	0.00
				Miles Add & Non-add	**68.76**		+Frontage Roads and Connections			**69.60**
				Lane Miles Add & Non-add	**156.19**		+Frontage Roads and Connections			**157.63**

2008 OREGON MILEAGE REPORT
State Highway Mileage by Highway

Highway No.		Region 1	Region 2	Region 3	Region 4	Region 5	All Main Line	All Conn.	All Frontage Roads	Total Miles Across
271	**SAMS VALLEY**									
	ADD MILES	0.00	0.00	18.74	0.00	0.00	18.74	0.20	0.00	18.94
	LANE MILES	0.00	0.00	37.29	0.00	0.00	37.29	0.20	0.00	37.49
	NON ADD MILES	0.00	0.00	0.00	0.00	0.00	0.00	0.00	0.00	0.00
	LANE MILES	0.00	0.00	0.00	0.00	0.00	0.00	0.00	0.00	0.00
				Miles Add & Non-add	**18.74**		+Frontage Roads and Connections			**18.94**
				Lane Miles Add & Non-add	**37.29**		+Frontage Roads and Connections			**37.49**
272	**JACKSONVILLE**									
	ADD MILES	0.00	0.00	38.67	0.00	0.00	38.67	0.41	0.17	39.25
	LANE MILES	0.00	0.00	81.33	0.00	0.00	81.33	0.59	0.34	82.26
	NON ADD MILES	0.00	0.00	0.92	0.00	0.00	0.92	0.28	0.00	1.20
	LANE MILES	0.00	0.00	1.58	0.00	0.00	1.58	0.28	0.00	1.86
				Miles Add & Non-add	**39.59**		+Frontage Roads and Connections			**40.45**
				Lane Miles Add & Non-add	**82.91**		+Frontage Roads and Connections			**84.12**
273	**SISKIYOU**									
	ADD MILES	0.00	0.00	12.42	0.00	0.00	12.42	0.52	0.00	12.94
	LANE MILES	0.00	0.00	25.02	0.00	0.00	25.02	0.52	0.00	25.54
	NON ADD MILES	0.00	0.00	0.34	0.00	0.00	0.34	0.00	0.00	0.34
	LANE MILES	0.00	0.00	0.34	0.00	0.00	0.34	0.00	0.00	0.34
				Miles Add & Non-add	**12.76**		+Frontage Roads and Connections			**13.28**
				Lane Miles Add & Non-add	**25.36**		+Frontage Roads and Connections			**25.88**
281	**HOOD RIVER**									
	ADD MILES	19.02	0.00	0.00	0.00	0.00	19.02	0.00	0.00	19.02
	LANE MILES	38.87	0.00	0.00	0.00	0.00	38.87	0.00	0.00	38.87
	NON ADD MILES	0.45	0.00	0.00	0.00	0.00	0.45	0.00	0.00	0.45
	LANE MILES	0.90	0.00	0.00	0.00	0.00	0.90	0.00	0.00	0.90
				Miles Add & Non-add	**19.47**		+Frontage Roads and Connections			**19.47**
				Lane Miles Add & Non-add	**39.77**		+Frontage Roads and Connections			**39.77**

2008 OREGON MILEAGE REPORT
State Highway Mileage by Highway

Highway No.		Region 1	Region 2	Region 3	Region 4	Region 5	All Main Line	All Conn.	All Frontage Roads	Total Miles Across
282	**ODELL**									
	ADD MILES	3.45	0.00	0.00	0.00	0.00	3.45	0.00	0.00	3.45
	LANE MILES	6.90	0.00	0.00	0.00	0.00	6.90	0.00	0.00	6.90
	NON ADD MILES	0.05	0.00	0.00	0.00	0.00	0.05	0.00	0.00	0.05
	LANE MILES	0.05	0.00	0.00	0.00	0.00	0.05	0.00	0.00	0.05
				Miles Add & Non-add	**3.50**		+Frontage Roads and Connections			**3.50**
				Lane Miles Add & Non-add	**6.95**		+Frontage Roads and Connections			**6.95**
290	**SHERARS BRIDGE**									
	ADD MILES	0.00	0.00	0.00	28.47	0.00	28.47	0.00	0.00	28.47
	LANE MILES	0.00	0.00	0.00	56.94	0.00	56.94	0.00	0.00	56.94
	NON ADD MILES	0.00	0.00	0.00	0.00	0.00	0.00	0.00	0.00	0.00
	LANE MILES	0.00	0.00	0.00	0.00	0.00	0.00	0.00	0.00	0.00
				Miles Add & Non-add	**28.47**		+Frontage Roads and Connections			**28.47**
				Lane Miles Add & Non-add	**56.94**		+Frontage Roads and Connections			**56.94**
291	**SHANIKO-FOSSIL**									
	ADD MILES	0.00	0.00	0.00	42.08	0.00	42.08	0.00	0.21	42.29
	LANE MILES	0.00	0.00	0.00	84.16	0.00	84.16	0.00	0.27	84.43
	NON ADD MILES	0.00	0.00	0.00	0.00	0.00	0.00	0.00	0.00	0.00
	LANE MILES	0.00	0.00	0.00	0.00	0.00	0.00	0.00	0.00	0.00
				Miles Add & Non-add	**42.08**		+Frontage Roads and Connections			**42.29**
				Lane Miles Add & Non-add	**84.16**		+Frontage Roads and Connections			**84.43**
292	**MOSIER-THE DALLES**									
	ADD MILES	0.00	0.00	0.00	1.63	0.00	1.63	0.51	0.38	2.52
	LANE MILES	0.00	0.00	0.00	3.08	0.00	3.08	0.51	0.38	3.97
	NON ADD MILES	0.00	0.00	0.00	0.52	0.00	0.52	0.00	0.00	0.52
	LANE MILES	0.00	0.00	0.00	0.52	0.00	0.52	0.00	0.00	0.52
				Miles Add & Non-add	**2.15**		+Frontage Roads and Connections			**3.04**
				Lane Miles Add & Non-add	**3.60**		+Frontage Roads and Connections			**4.49**

2008 OREGON MILEAGE REPORT
State Highway Mileage by Highway

Highway No.		Region 1	Region 2	Region 3	Region 4	Region 5	All Main Line	All Conn.	All Frontage Roads	Total Miles Across
293	**ANTELOPE**									
	ADD MILES	0.00	0.00	0.00	13.58	0.00	13.58	0.97	0.00	14.55
	LANE MILES	0.00	0.00	0.00	27.16	0.00	27.16	1.94	0.00	29.10
	NON ADD MILES	0.00	0.00	0.00	0.00	0.00	0.00	0.00	0.00	0.00
	LANE MILES	0.00	0.00	0.00	0.00	0.00	0.00	0.00	0.00	0.00
				Miles Add & Non-add	**13.58**		+Frontage Roads and Connections			**14.55**
				Lane Miles Add & Non-add	**27.16**		+Frontage Roads and Connections			**29.10**
300	**WASCO-HEPPNER**									
	ADD MILES	0.00	0.00	0.00	56.56	29.26	85.82	0.00	0.00	85.82
	LANE MILES	0.00	0.00	0.00	113.12	58.52	171.64	0.00	0.00	171.64
	NON ADD MILES	0.00	0.00	0.00	0.00	0.00	0.00	0.00	0.00	0.00
	LANE MILES	0.00	0.00	0.00	0.00	0.00	0.00	0.00	0.00	0.00
				Miles Add & Non-add	**85.82**		+Frontage Roads and Connections			**85.82**
				Lane Miles Add & Non-add	**171.64**		+Frontage Roads and Connections			**171.64**
301	**CELILO-WASCO**									
	ADD MILES	0.00	0.00	0.00	18.39	0.00	18.39	0.72	0.00	19.11
	LANE MILES	0.00	0.00	0.00	36.59	0.00	36.59	0.72	0.00	37.31
	NON ADD MILES	0.00	0.00	0.00	0.28	0.00	0.28	0.00	0.00	0.28
	LANE MILES	0.00	0.00	0.00	0.34	0.00	0.34	0.00	0.00	0.34
				Miles Add & Non-add	**18.67**		+Frontage Roads and Connections			**19.39**
				Lane Miles Add & Non-add	**36.93**		+Frontage Roads and Connections			**37.65**
320	**LEXINGTON-ECHO**									
	ADD MILES	0.00	0.00	0.00	0.00	37.03	37.03	0.00	0.00	37.03
	LANE MILES	0.00	0.00	0.00	0.00	74.06	74.06	0.00	0.00	74.06
	NON ADD MILES	0.00	0.00	0.00	0.00	0.00	0.00	0.00	0.00	0.00
	LANE MILES	0.00	0.00	0.00	0.00	0.00	0.00	0.00	0.00	0.00
				Miles Add & Non-add	**37.03**		+Frontage Roads and Connections			**37.03**
				Lane Miles Add & Non-add	**74.06**		+Frontage Roads and Connections			**74.06**

2008 OREGON MILEAGE REPORT
State Highway Mileage by Highway

Highway No.		Region 1	Region 2	Region 3	Region 4	Region 5	All Main Line	All Conn.	All Frontage Roads	Total Miles Across
321	**HEPPNER-SPRAY**									
	ADD MILES	0.00	0.00	0.00	16.22	24.65	40.87	0.06	0.00	40.93
	LANE MILES	0.00	0.00	0.00	32.44	49.30	81.74	0.12	0.00	81.86
	NON ADD MILES	0.00	0.00	0.00	0.00	0.00	0.00	0.00	0.00	0.00
	LANE MILES	0.00	0.00	0.00	0.00	0.00	0.00	0.00	0.00	0.00
				Miles Add & Non-add	**40.87**		+Frontage Roads and Connections			**40.93**
				Lane Miles Add & Non-add	**81.74**		+Frontage Roads and Connections			**81.86**
330	**WESTON-ELGIN**									
	ADD MILES	0.00	0.00	0.00	0.00	41.71	41.71	0.32	0.00	42.03
	LANE MILES	0.00	0.00	0.00	0.00	88.94	88.94	0.64	0.00	89.58
	NON ADD MILES	0.00	0.00	0.00	0.00	0.22	0.22	0.00	0.00	0.22
	LANE MILES	0.00	0.00	0.00	0.00	0.41	0.41	0.00	0.00	0.41
				Miles Add & Non-add	**41.93**		+Frontage Roads and Connections			**42.25**
				Lane Miles Add & Non-add	**89.35**		+Frontage Roads and Connections			**89.99**
331	**UMATILLA MISSION**									
	ADD MILES	0.00	0.00	0.00	0.00	4.84	4.84	0.22	0.00	5.06
	LANE MILES	0.00	0.00	0.00	0.00	9.48	9.48	0.22	0.00	9.70
	NON ADD MILES	0.00	0.00	0.00	0.00	0.31	0.31	0.00	0.00	0.31
	LANE MILES	0.00	0.00	0.00	0.00	0.31	0.31	0.00	0.00	0.31
				Miles Add & Non-add	**5.15**		+Frontage Roads and Connections			**5.37**
				Lane Miles Add & Non-add	**9.79**		+Frontage Roads and Connections			**10.01**
332	**SUNNYSIDE-UMAPINE**									
	ADD MILES	0.00	0.00	0.00	0.00	7.93	7.93	0.00	0.00	7.93
	LANE MILES	0.00	0.00	0.00	0.00	15.86	15.86	0.00	0.00	15.86
	NON ADD MILES	0.00	0.00	0.00	0.00	0.00	0.00	0.00	0.00	0.00
	LANE MILES	0.00	0.00	0.00	0.00	0.00	0.00	0.00	0.00	0.00
				Miles Add & Non-add	**7.93**		+Frontage Roads and Connections			**7.93**
				Lane Miles Add & Non-add	**15.86**		+Frontage Roads and Connections			**15.86**

2008 OREGON MILEAGE REPORT
State Highway Mileage by Highway

Highway No.		Region 1	Region 2	Region 3	Region 4	Region 5	All Main Line	All Conn.	All Frontage Roads	Total Miles Across
333	**HERMISTON**									
	ADD MILES	0.00	0.00	0.00	0.00	18.12	18.12	0.58	0.00	18.70
	LANE MILES	0.00	0.00	0.00	0.00	36.24	36.24	0.58	0.00	36.82
	NON ADD MILES	0.00	0.00	0.00	0.00	0.00	0.00	0.00	0.00	0.00
	LANE MILES	0.00	0.00	0.00	0.00	0.00	0.00	0.00	0.00	0.00
				Miles Add & Non-add	**18.12**		+Frontage Roads and Connections			**18.70**
				Lane Miles Add & Non-add	**36.24**		+Frontage Roads and Connections			**36.82**
334	**ATHENA-HOLDMAN**									
	ADD MILES	0.00	0.00	0.00	0.00	18.12	18.12	0.00	0.00	18.12
	LANE MILES	0.00	0.00	0.00	0.00	36.24	36.24	0.00	0.00	36.24
	NON ADD MILES	0.00	0.00	0.00	0.00	0.00	0.00	0.00	0.00	0.00
	LANE MILES	0.00	0.00	0.00	0.00	0.00	0.00	0.00	0.00	0.00
				Miles Add & Non-add	**18.12**		+Frontage Roads and Connections			**18.12**
				Lane Miles Add & Non-add	**36.24**		+Frontage Roads and Connections			**36.24**
335	**HAVANA-HELIX**									
	ADD MILES	0.00	0.00	0.00	0.00	8.60	8.60	0.00	0.00	8.60
	LANE MILES	0.00	0.00	0.00	0.00	17.20	17.20	0.00	0.00	17.20
	NON ADD MILES	0.00	0.00	0.00	0.00	0.00	0.00	0.00	0.00	0.00
	LANE MILES	0.00	0.00	0.00	0.00	0.00	0.00	0.00	0.00	0.00
				Miles Add & Non-add	**8.60**		+Frontage Roads and Connections			**8.60**
				Lane Miles Add & Non-add	**17.20**		+Frontage Roads and Connections			**17.20**
339	**FREEWATER**									
	ADD MILES	0.00	0.00	0.00	0.00	3.43	3.43	0.00	0.00	3.43
	LANE MILES	0.00	0.00	0.00	0.00	6.86	6.86	0.00	0.00	6.86
	NON ADD MILES	0.00	0.00	0.00	0.00	0.00	0.00	0.00	0.00	0.00
	LANE MILES	0.00	0.00	0.00	0.00	0.00	0.00	0.00	0.00	0.00
				Miles Add & Non-add	**3.43**		+Frontage Roads and Connections			**3.43**
				Lane Miles Add & Non-add	**6.86**		+Frontage Roads and Connections			**6.86**

2008 OREGON MILEAGE REPORT
State Highway Mileage by Highway

Highway No.		Region 1	Region 2	Region 3	Region 4	Region 5	All Main Line	All Conn.	All Frontage Roads	Total Miles Across
340	**MEDICAL SPRINGS**									
	ADD MILES	0.00	0.00	0.00	0.00	38.65	38.65	0.35	0.00	39.00
	LANE MILES	0.00	0.00	0.00	0.00	77.02	77.02	0.41	0.00	77.43
	NON ADD MILES	0.00	0.00	0.00	0.00	0.24	0.24	0.00	0.00	0.24
	LANE MILES	0.00	0.00	0.00	0.00	0.24	0.24	0.00	0.00	0.24
				Miles Add & Non-add	**38.89**		+Frontage Roads and Connections			**39.24**
				Lane Miles Add & Non-add	**77.26**		+Frontage Roads and Connections			**77.67**
341	**UKIAH-HILGARD**									
	ADD MILES	0.00	0.00	0.00	0.00	47.22	47.22	0.30	0.00	47.52
	LANE MILES	0.00	0.00	0.00	0.00	94.15	94.15	0.30	0.00	94.45
	NON ADD MILES	0.00	0.00	0.00	0.00	0.60	0.60	0.00	0.00	0.60
	LANE MILES	0.00	0.00	0.00	0.00	1.00	1.00	0.00	0.00	1.00
				Miles Add & Non-add	**47.82**		+Frontage Roads and Connections			**48.12**
				Lane Miles Add & Non-add	**95.15**		+Frontage Roads and Connections			**95.45**
342	**COVE**									
	ADD MILES	0.00	0.00	0.00	0.00	22.07	22.07	0.00	0.00	22.07
	LANE MILES	0.00	0.00	0.00	0.00	44.14	44.14	0.00	0.00	44.14
	NON ADD MILES	0.00	0.00	0.00	0.00	0.00	0.00	0.00	0.00	0.00
	LANE MILES	0.00	0.00	0.00	0.00	0.00	0.00	0.00	0.00	0.00
				Miles Add & Non-add	**22.07**		+Frontage Roads and Connections			**22.07**
				Lane Miles Add & Non-add	**44.14**		+Frontage Roads and Connections			**44.14**
350	**LITTLE SHEEP CREEK**									
	ADD MILES	0.00	0.00	0.00	0.00	29.36	29.36	0.00	0.00	29.36
	LANE MILES	0.00	0.00	0.00	0.00	58.72	58.72	0.00	0.00	58.72
	NON ADD MILES	0.00	0.00	0.00	0.00	0.00	0.00	0.00	0.00	0.00
	LANE MILES	0.00	0.00	0.00	0.00	0.00	0.00	0.00	0.00	0.00
				Miles Add & Non-add	**29.36**		+Frontage Roads and Connections			**29.36**
				Lane Miles Add & Non-add	**58.72**		+Frontage Roads and Connections			**58.72**

2008 OREGON MILEAGE REPORT
State Highway Mileage by Highway

Highway No.		Region 1	Region 2	Region 3	Region 4	Region 5	All Main Line	All Conn.	All Frontage Roads	Total Miles Across
351	**JOSEPH-WALLOWA LAKE**									
	ADD MILES	0.00	0.00	0.00	0.00	6.94	6.94	0.03	0.15	7.12
	LANE MILES	0.00	0.00	0.00	0.00	13.88	13.88	0.06	0.30	14.24
	NON ADD MILES	0.00	0.00	0.00	0.00	0.00	0.00	0.00	0.00	0.00
	LANE MILES	0.00	0.00	0.00	0.00	0.00	0.00	0.00	0.00	0.00
				Miles Add & Non-add	**6.94**		+Frontage Roads and Connections			**7.12**
				Lane Miles Add & Non-add	**13.88**		+Frontage Roads and Connections			**14.24**
360	**MADRAS-PRINEVILLE**									
	ADD MILES	0.00	0.00	0.00	26.19	0.00	26.19	0.03	0.00	26.22
	LANE MILES	0.00	0.00	0.00	52.42	0.00	52.42	0.06	0.00	52.48
	NON ADD MILES	0.00	0.00	0.00	0.17	0.00	0.17	0.00	0.00	0.17
	LANE MILES	0.00	0.00	0.00	0.17	0.00	0.17	0.00	0.00	0.17
				Miles Add & Non-add	**26.36**		+Frontage Roads and Connections			**26.39**
				Lane Miles Add & Non-add	**52.59**		+Frontage Roads and Connections			**52.65**
361	**CULVER**									
	ADD MILES	0.00	0.00	0.00	11.62	0.00	11.62	0.00	0.00	11.62
	LANE MILES	0.00	0.00	0.00	23.24	0.00	23.24	0.00	0.00	23.24
	NON ADD MILES	0.00	0.00	0.00	0.00	0.00	0.00	0.00	0.00	0.00
	LANE MILES	0.00	0.00	0.00	0.00	0.00	0.00	0.00	0.00	0.00
				Miles Add & Non-add	**11.62**		+Frontage Roads and Connections			**11.62**
				Lane Miles Add & Non-add	**23.24**		+Frontage Roads and Connections			**23.24**
370	**O'NEIL**									
	ADD MILES	0.00	0.00	0.00	17.67	0.00	17.67	0.00	0.00	17.67
	LANE MILES	0.00	0.00	0.00	35.34	0.00	35.34	0.00	0.00	35.34
	NON ADD MILES	0.00	0.00	0.00	0.00	0.00	0.00	0.00	0.00	0.00
	LANE MILES	0.00	0.00	0.00	0.00	0.00	0.00	0.00	0.00	0.00
				Miles Add & Non-add	**17.67**		+Frontage Roads and Connections			**17.67**
				Lane Miles Add & Non-add	**35.34**		+Frontage Roads and Connections			**35.34**

2008 OREGON MILEAGE REPORT
State Highway Mileage by Highway

Highway No.		Region 1	Region 2	Region 3	Region 4	Region 5	All Main Line	All Conn.	All Frontage Roads	Total Miles Across
372	**CENTURY DRIVE**									
	ADD MILES	0.00	0.00	0.00	17.35	0.00	17.35	0.17	0.00	17.52
	LANE MILES	0.00	0.00	0.00	39.89	0.00	39.89	0.17	0.00	40.06
	NON ADD MILES	0.00	0.00	0.00	0.78	0.00	0.78	0.00	0.00	0.78
	LANE MILES	0.00	0.00	0.00	1.41	0.00	1.41	0.00	0.00	1.41
				Miles Add & Non-add	**18.13**		+Frontage Roads and Connections			**18.30**
				Lane Miles Add & Non-add	**41.30**		+Frontage Roads and Connections			**41.47**
380	**PAULINA**									
	ADD MILES	0.00	0.00	0.00	55.49	0.00	55.49	0.00	0.00	55.49
	LANE MILES	0.00	0.00	0.00	110.98	0.00	110.98	0.00	0.00	110.98
	NON ADD MILES	0.00	0.00	0.00	0.00	0.00	0.00	0.00	0.00	0.00
	LANE MILES	0.00	0.00	0.00	0.00	0.00	0.00	0.00	0.00	0.00
				Miles Add & Non-add	**55.49**		+Frontage Roads and Connections			**55.49**
				Lane Miles Add & Non-add	**110.98**		+Frontage Roads and Connections			**110.98**
390	**SERVICE CREEK-MITCHELL**									
	ADD MILES	0.00	0.00	0.00	23.79	0.00	23.79	0.00	0.00	23.79
	LANE MILES	0.00	0.00	0.00	47.58	0.00	47.58	0.00	0.00	47.58
	NON ADD MILES	0.00	0.00	0.00	0.00	0.00	0.00	0.00	0.00	0.00
	LANE MILES	0.00	0.00	0.00	0.00	0.00	0.00	0.00	0.00	0.00
				Miles Add & Non-add	**23.79**		+Frontage Roads and Connections			**23.79**
				Lane Miles Add & Non-add	**47.58**		+Frontage Roads and Connections			**47.58**
402	**KIMBERLY-LONG CREEK**									
	ADD MILES	0.00	0.00	0.00	0.00	34.88	34.88	0.00	0.00	34.88
	LANE MILES	0.00	0.00	0.00	0.00	69.76	69.76	0.00	0.00	69.76
	NON ADD MILES	0.00	0.00	0.00	0.00	0.00	0.00	0.00	0.00	0.00
	LANE MILES	0.00	0.00	0.00	0.00	0.00	0.00	0.00	0.00	0.00
				Miles Add & Non-add	**34.88**		+Frontage Roads and Connections			**34.88**
				Lane Miles Add & Non-add	**69.76**		+Frontage Roads and Connections			**69.76**

2008 OREGON MILEAGE REPORT
State Highway Mileage by Highway

Highway No.		Region 1	Region 2	Region 3	Region 4	Region 5	All Main Line	All Conn.	All Frontage Roads	Total Miles Across
410	**SUMPTER**									
	ADD MILES	0.00	0.00	0.00	0.00	3.71	3.71	0.00	0.00	3.71
	LANE MILES	0.00	0.00	0.00	0.00	7.42	7.42	0.00	0.00	7.42
	NON ADD MILES	0.00	0.00	0.00	0.00	0.00	0.00	0.00	0.00	0.00
	LANE MILES	0.00	0.00	0.00	0.00	0.00	0.00	0.00	0.00	0.00
				Miles Add & Non-add	**3.71**		+Frontage Roads and Connections			**3.71**
				Lane Miles Add & Non-add	**7.42**		+Frontage Roads and Connections			**7.42**
413	**HALFWAY-CORNUCOPIA**									
	ADD MILES	0.00	0.00	0.00	0.00	11.28	11.28	0.00	0.00	11.28
	LANE MILES	0.00	0.00	0.00	0.00	22.56	22.56	0.00	0.00	22.56
	NON ADD MILES	0.00	0.00	0.00	0.00	0.00	0.00	0.00	0.00	0.00
	LANE MILES	0.00	0.00	0.00	0.00	0.00	0.00	0.00	0.00	0.00
				Miles Add & Non-add	**11.28**		+Frontage Roads and Connections			**11.28**
				Lane Miles Add & Non-add	**22.56**		+Frontage Roads and Connections			**22.56**
414	**PINE CREEK**									
	ADD MILES	0.00	0.00	0.00	0.00	0.91	0.91	0.12	0.00	1.03
	LANE MILES	0.00	0.00	0.00	0.00	1.82	1.82	0.24	0.00	2.06
	NON ADD MILES	0.00	0.00	0.00	0.00	0.00	0.00	0.00	0.00	0.00
	LANE MILES	0.00	0.00	0.00	0.00	0.00	0.00	0.00	0.00	0.00
				Miles Add & Non-add	**0.91**		+Frontage Roads and Connections			**1.03**
				Lane Miles Add & Non-add	**1.82**		+Frontage Roads and Connections			**2.06**
415	**DOOLEY MOUNTAIN**									
	ADD MILES	0.00	0.00	0.00	0.00	36.62	36.62	0.16	0.00	36.78
	LANE MILES	0.00	0.00	0.00	0.00	73.24	73.24	0.32	0.00	73.56
	NON ADD MILES	0.00	0.00	0.00	0.00	0.00	0.00	0.00	0.00	0.00
	LANE MILES	0.00	0.00	0.00	0.00	0.00	0.00	0.00	0.00	0.00
				Miles Add & Non-add	**36.62**		+Frontage Roads and Connections			**36.78**
				Lane Miles Add & Non-add	**73.24**		+Frontage Roads and Connections			**73.56**

2008 OREGON MILEAGE REPORT
State Highway Mileage by Highway

Highway No.		Region 1	Region 2	Region 3	Region 4	Region 5	All Main Line	All Conn.	All Frontage Roads	Total Miles Across
420	**MIDLAND**									
	ADD MILES	0.00	0.00	0.00	4.30	0.00	4.30	0.00	0.00	4.30
	LANE MILES	0.00	0.00	0.00	8.60	0.00	8.60	0.00	0.00	8.60
	NON ADD MILES	0.00	0.00	0.00	0.00	0.00	0.00	0.00	0.00	0.00
	LANE MILES	0.00	0.00	0.00	0.00	0.00	0.00	0.00	0.00	0.00
				Miles Add & Non-add	**4.30**		+Frontage Roads and Connections			**4.30**
				Lane Miles Add & Non-add	**8.60**		+Frontage Roads and Connections			**8.60**
422	**CHILOQUIN**									
	ADD MILES	0.00	0.00	0.00	5.38	0.00	5.38	0.42	0.00	5.80
	LANE MILES	0.00	0.00	0.00	10.76	0.00	10.76	0.42	0.00	11.18
	NON ADD MILES	0.00	0.00	0.00	0.00	0.00	0.00	0.00	0.00	0.00
	LANE MILES	0.00	0.00	0.00	0.00	0.00	0.00	0.00	0.00	0.00
				Miles Add & Non-add	**5.38**		+Frontage Roads and Connections			**5.80**
				Lane Miles Add & Non-add	**10.76**		+Frontage Roads and Connections			**11.18**
424	**SOUTH KLAMATH FALLS**									
	ADD MILES	0.00	0.00	0.00	5.91	0.00	5.91	1.58	0.00	7.49
	LANE MILES	0.00	0.00	0.00	12.53	0.00	12.53	2.33	0.00	14.86
	NON ADD MILES	0.00	0.00	0.00	0.00	0.00	0.00	0.00	0.00	0.00
	LANE MILES	0.00	0.00	0.00	0.00	0.00	0.00	0.00	0.00	0.00
				Miles Add & Non-add	**5.91**		+Frontage Roads and Connections			**7.49**
				Lane Miles Add & Non-add	**12.53**		+Frontage Roads and Connections			**14.86**
426	**HATFIELD**									
	ADD MILES	0.00	0.00	0.00	2.42	0.00	2.42	0.00	0.00	2.42
	LANE MILES	0.00	0.00	0.00	4.84	0.00	4.84	0.00	0.00	4.84
	NON ADD MILES	0.00	0.00	0.00	0.00	0.00	0.00	0.00	0.00	0.00
	LANE MILES	0.00	0.00	0.00	0.00	0.00	0.00	0.00	0.00	0.00
				Miles Add & Non-add	**2.42**		+Frontage Roads and Connections			**2.42**
				Lane Miles Add & Non-add	**4.84**		+Frontage Roads and Connections			**4.84**

2008 OREGON MILEAGE REPORT
State Highway Mileage by Highway

Highway No.		Region 1	Region 2	Region 3	Region 4	Region 5	All Main Line	All Conn.	All Frontage Roads	Total Miles Across
429	**CRESCENT LAKE**									
	ADD MILES	0.00	2.39	0.00	0.00	0.00	2.39	0.00	0.00	2.39
	LANE MILES	0.00	4.78	0.00	0.00	0.00	4.78	0.00	0.00	4.78
	NON ADD MILES	0.00	0.00	0.00	0.00	0.00	0.00	0.00	0.00	0.00
	LANE MILES	0.00	0.00	0.00	0.00	0.00	0.00	0.00	0.00	0.00
			Miles Add & Non-add		**2.39**		+Frontage Roads and Connections			**2.39**
			Lane Miles Add & Non-add		**4.78**		+Frontage Roads and Connections			**4.78**
431	**WARNER**									
	ADD MILES	0.00	0.00	0.00	62.39	2.56	64.95	0.00	0.00	64.95
	LANE MILES	0.00	0.00	0.00	124.78	5.12	129.90	0.00	0.00	129.90
	NON ADD MILES	0.00	0.00	0.00	0.00	0.00	0.00	0.00	0.00	0.00
	LANE MILES	0.00	0.00	0.00	0.00	0.00	0.00	0.00	0.00	0.00
			Miles Add & Non-add		**64.95**		+Frontage Roads and Connections			**64.95**
			Lane Miles Add & Non-add		**129.90**		+Frontage Roads and Connections			**129.90**
440	**FRENCHGLEN**									
	ADD MILES	0.00	0.00	0.00	0.00	72.95	72.95	0.00	0.00	72.95
	LANE MILES	0.00	0.00	0.00	0.00	145.90	145.90	0.00	0.00	145.90
	NON ADD MILES	0.00	0.00	0.00	0.00	0.00	0.00	0.00	0.00	0.00
	LANE MILES	0.00	0.00	0.00	0.00	0.00	0.00	0.00	0.00	0.00
			Miles Add & Non-add		**72.95**		+Frontage Roads and Connections			**72.95**
			Lane Miles Add & Non-add		**145.90**		+Frontage Roads and Connections			**145.90**
442	**STEENS**									
	ADD MILES	0.00	0.00	0.00	0.00	91.55	91.55	0.00	0.00	91.55
	LANE MILES	0.00	0.00	0.00	0.00	183.10	183.10	0.00	0.00	183.10
	NON ADD MILES	0.00	0.00	0.00	0.00	0.00	0.00	0.00	0.00	0.00
	LANE MILES	0.00	0.00	0.00	0.00	0.00	0.00	0.00	0.00	0.00
			Miles Add & Non-add		**91.55**		+Frontage Roads and Connections			**91.55**
			Lane Miles Add & Non-add		**183.10**		+Frontage Roads and Connections			**183.10**

2008 OREGON MILEAGE REPORT
State Highway Mileage by Highway

Highway No.		Region 1	Region 2	Region 3	Region 4	Region 5	All Main Line	All Conn.	All Frontage Roads	Total Miles Across
449	**HUNTINGTON**									
	ADD MILES	0.00	0.00	0.00	0.00	11.09	11.09	1.27	0.00	12.36
	LANE MILES	0.00	0.00	0.00	0.00	21.67	21.67	2.54	0.00	24.21
	NON ADD MILES	0.00	0.00	0.00	0.00	0.72	0.72	0.00	0.00	0.72
	LANE MILES	0.00	0.00	0.00	0.00	0.72	0.72	0.00	0.00	0.72
				Miles Add & Non-add	**11.81**		+Frontage Roads and Connections			**13.08**
				Lane Miles Add & Non-add	**22.39**		+Frontage Roads and Connections			**24.93**
450	**SUCCOR CREEK**									
	ADD MILES	0.00	0.00	0.00	0.00	24.97	24.97	0.00	0.00	24.97
	LANE MILES	0.00	0.00	0.00	0.00	49.94	49.94	0.00	0.00	49.94
	NON ADD MILES	0.00	0.00	0.00	0.00	0.00	0.00	0.00	0.00	0.00
	LANE MILES	0.00	0.00	0.00	0.00	0.00	0.00	0.00	0.00	0.00
				Miles Add & Non-add	**24.97**		+Frontage Roads and Connections			**24.97**
				Lane Miles Add & Non-add	**49.94**		+Frontage Roads and Connections			**49.94**
451	**VALE-WEST**									
	ADD MILES	0.00	0.00	0.00	0.00	10.36	10.36	0.00	0.00	10.36
	LANE MILES	0.00	0.00	0.00	0.00	20.70	20.70	0.00	0.00	20.70
	NON ADD MILES	0.00	0.00	0.00	0.00	0.00	0.00	0.00	0.00	0.00
	LANE MILES	0.00	0.00	0.00	0.00	0.00	0.00	0.00	0.00	0.00
				Miles Add & Non-add	**10.36**		+Frontage Roads and Connections			**10.36**
				Lane Miles Add & Non-add	**20.70**		+Frontage Roads and Connections			**20.70**

2008 OREGON MILEAGE REPORT
State Highway Mileage by Highway

Highway No.		Region 1	Region 2	Region 3	Region 4	Region 5	All Main Line	All Conn.	All Frontage Roads	Total Miles Across
453	**ADRIAN-ARENA VALLEY**									
	ADD MILES	0.00	0.00	0.00	0.00	3.19	3.19	0.00	0.00	3.19
	LANE MILES	0.00	0.00	0.00	0.00	6.38	6.38	0.00	0.00	6.38
	NON ADD MILES	0.00	0.00	0.00	0.00	0.00	0.00	0.00	0.00	0.00
	LANE MILES	0.00	0.00	0.00	0.00	0.00	0.00	0.00	0.00	0.00
				Miles Add & Non-add	**3.19**		+Frontage Roads and Connections			**3.19**
				Lane Miles Add & Non-add	**6.38**		+Frontage Roads and Connections			**6.38**
454	**ADRIAN-CALDWELL**									
	ADD MILES	0.00	0.00	0.00	0.00	5.09	5.09	0.02	0.00	5.11
	LANE MILES	0.00	0.00	0.00	0.00	10.18	10.18	0.02	0.00	10.20
	NON ADD MILES	0.00	0.00	0.00	0.00	0.00	0.00	0.00	0.00	0.00
	LANE MILES	0.00	0.00	0.00	0.00	0.00	0.00	0.00	0.00	0.00
				Miles Add & Non-add	**5.09**		+Frontage Roads and Connections			**5.11**
				Lane Miles Add & Non-add	**10.18**		+Frontage Roads and Connections			**10.20**
455	**OLDS FERRY-ONTARIO**									
	ADD MILES	0.00	0.00	0.00	0.00	34.99	34.99	1.86	0.27	37.12
	LANE MILES	0.00	0.00	0.00	0.00	76.57	76.57	2.25	0.54	79.36
	NON ADD MILES	0.00	0.00	0.00	0.00	0.25	0.25	0.00	0.00	0.25
	LANE MILES	0.00	0.00	0.00	0.00	0.25	0.25	0.00	0.00	0.25
				Miles Add & Non-add	**35.24**		+Frontage Roads and Connections			**37.37**
				Lane Miles Add & Non-add	**76.82**		+Frontage Roads and Connections			**79.61**

2008 OREGON MILEAGE REPORT
State Highway Mileage by Highway

Highway No.		Region 1	Region 2	Region 3	Region 4	Region 5	All Main Line	All Conn.	All Frontage Roads	Total Miles Across
456	**I.O.N.**									
	ADD MILES	0.00	0.00	0.00	0.00	121.30	121.30	0.45	0.00	121.75
	LANE MILES	0.00	0.00	0.00	0.00	242.60	242.60	0.90	0.00	243.50
	NON ADD MILES	0.00	0.00	0.00	0.00	0.00	0.00	0.00	0.00	0.00
	LANE MILES	0.00	0.00	0.00	0.00	0.00	0.00	0.00	0.00	0.00

Miles Add & Non-add	**121.30**	+Frontage Roads and Connections	**121.75**
Lane Miles Add & Non-add	**242.60**	+Frontage Roads and Connections	**243.50**

2007 STATE TOTALS . . . MILEAGE SUMMARY

	Region 1	Region 2	Region 3	Region 4	Region 5	Mainline	Conn.	Frontage	Miles
ADD MILES	**717.63**	**1,780.08**	**1,022.93**	**1,794.30**	**2,099.88**	**7,414.82**	**430.99**	**193.11**	**8,038.92**
LANE MILES	**1,853.90**	**3,950.60**	**2,305.73**	**3,807.11**	**4,307.20**	**16,224.54**	**574.26**	**337.48**	**17,136.28**
NON ADD MILES	**185.15**	**188.20**	**188.97**	**101.19**	**248.71**	**912.22**	**1.23**	**0.00**	**913.45**
LANE MILES	**455.96**	**415.03**	**378.07**	**195.89**	**495.79**	**1,940.74**	**2.06**	**0.00**	**1,942.80**

Miles Add & Non-add	**8,327.04**	+Frontage Roads and Connections	**8,952.37**
Lane Miles Add & Non-add	**18,165.28**	+Frontage Roads and Connections	**19,079.08**

2008 OREGON MILEAGE REPORT
State Highway by ODOT Region

Hwy No.		MAINLINE Add	MAINLINE Non-Add	CONNECTIONS Add	CONNECTIONS Non-Add	FRONTAGE ROADS Add	FRONTAGE ROADS Non-Add	TOTALS Across
				REGION 1				
001	Miles	25.73	25.72	26.98	0.00	0.63	0.00	79.06
	Lane Miles	78.62	80.17	39.32	0.00	0.69	0.00	198.80
002	Miles	62.11	62.05	26.64	0.00	11.48	0.00	162.28
	Lane Miles	137.49	137.29	33.63	0.00	20.46	0.00	328.87
003	Miles	11.60	0.91	1.98	0.00	0.00	0.00	14.49
	Lane Miles	34.03	1.94	1.98	0.00	0.00	0.00	37.95
026	Miles	89.58	5.81	2.56	0.00	3.87	0.00	101.82
	Lane Miles	258.91	11.21	3.15	0.00	7.17	0.00	280.44
029	Miles	24.99	4.61	0.77	0.00	0.00	0.00	30.37
	Lane Miles	78.62	10.13	1.05	0.00	0.00	0.00	89.80
037	Miles	23.82	0.47	0.26	0.00	0.00	0.00	24.55
	Lane Miles	51.22	0.47	0.26	0.00	0.00	0.00	51.95
040	Miles	2.44	0.00	0.60	0.00	0.00	0.00	3.04
	Lane Miles	9.76	0.00	1.14	0.00	0.00	0.00	10.90
047	Miles	52.16	21.04	22.87	0.00	1.55	0.00	97.62
	Lane Miles	126.01	53.41	35.22	0.00	2.70	0.00	217.34
053	Miles	4.62	0.00	0.31	0.00	0.00	0.00	4.93
	Lane Miles	11.03	0.00	0.31	0.00	0.00	0.00	11.34
061	Miles	4.25	4.16	8.39	0.23	0.00	0.00	17.03
	Lane Miles	11.75	12.02	13.59	0.34	0.00	0.00	37.70

2008 OREGON MILEAGE REPORT
State Highway by ODOT Region

Hwy No.		MAINLINE Add	MAINLINE Non-Add	CONNECTIONS Add	CONNECTIONS Non-Add	FRONTAGE ROADS Add	FRONTAGE ROADS Non-Add	TOTALS Across
064	Miles	26.56	26.28	28.34	0.72	0.45	0.00	82.35
	Lane Miles	76.63	77.48	44.08	1.44	0.97	0.00	200.60
068	Miles	10.18	0.41	0.89	0.00	0.09	0.00	11.57
	Lane Miles	39.27	0.80	1.99	0.00	0.18	0.00	42.24
081	Miles	26.43	4.69	4.23	0.00	1.18	0.00	36.53
	Lane Miles	97.14	12.00	6.39	0.00	2.33	0.00	117.86
091	Miles	16.98	9.28	3.89	0.00	1.23	0.00	31.38
	Lane Miles	50.56	18.91	6.12	0.00	1.44	0.00	77.03
092	Miles	67.43	2.65	2.97	0.00	2.21	0.00	75.26
	Lane Miles	203.03	5.57	4.57	0.00	3.75	0.00	216.92
100	Miles	27.33	1.48	0.49	0.00	0.00	0.00	29.30
	Lane Miles	53.74	1.94	0.56	0.00	0.00	0.00	56.24
102	Miles	57.53	1.06	0.71	0.00	0.00	0.00	59.30
	Lane Miles	114.84	1.06	0.95	0.00	0.00	0.00	116.85
110	Miles	11.89	0.00	0.04	0.00	0.00	0.00	11.93
	Lane Miles	23.78	0.00	0.08	0.00	0.00	0.00	23.86
120	Miles	0.28	0.00	0.37	0.00	0.20	0.00	0.85
	Lane Miles	0.88	0.00	0.74	0.00	0.40	0.00	2.02
123	Miles	14.76	0.42	1.25	0.00	0.00	0.00	16.43
	Lane Miles	48.73	0.84	1.54	0.00	0.00	0.00	51.11

2008 OREGON MILEAGE REPORT
State Highway by ODOT Region

Hwy No.		MAINLINE Add	MAINLINE Non-Add	CONNECTIONS Add	CONNECTIONS Non-Add	FRONTAGE ROADS Add	FRONTAGE ROADS Non-Add	TOTALS Across
140	Miles	10.05	0.00	0.00	0.00	0.00	0.00	10.05
	Lane Miles	20.40	0.00	0.00	0.00	0.00	0.00	20.40
141	Miles	7.30	0.55	1.31	0.00	0.00	0.00	9.16
	Lane Miles	16.01	1.63	1.90	0.00	0.00	0.00	19.54
142	Miles	1.79	0.00	0.00	0.00	0.00	0.00	1.79
	Lane Miles	4.04	0.00	0.00	0.00	0.00	0.00	4.04
143	Miles	0.57	0.00	0.39	0.00	0.26	0.00	1.22
	Lane Miles	2.28	0.00	0.45	0.00	0.52	0.00	3.25
144	Miles	7.52	7.34	10.55	0.00	0.36	0.00	25.77
	Lane Miles	18.66	17.82	17.58	0.00	0.72	0.00	54.78
160	Miles	16.32	2.20	0.00	0.00	0.00	0.00	18.52
	Lane Miles	38.29	4.40	0.00	0.00	0.00	0.00	42.69
161	Miles	22.07	0.07	0.00	0.00	0.13	0.00	22.27
	Lane Miles	44.10	0.14	0.00	0.00	0.24	0.00	44.48
171	Miles	48.54	2.50	3.11	0.00	0.72	0.00	54.87
	Lane Miles	117.44	4.67	4.51	0.00	1.37	0.00	127.99
172	Miles	6.17	0.00	0.00	0.00	0.00	0.00	6.17
	Lane Miles	12.34	0.00	0.00	0.00	0.00	0.00	12.34
173	Miles	5.32	0.54	0.00	0.00	0.00	0.00	5.86
	Lane Miles	10.21	0.54	0.00	0.00	0.00	0.00	10.75

2008 OREGON MILEAGE REPORT
State Highway by ODOT Region

Hwy No.		MAINLINE Add	MAINLINE Non-Add	CONNECTIONS Add	CONNECTIONS Non-Add	FRONTAGE ROADS Add	FRONTAGE ROADS Non-Add	TOTALS Across
174	Miles	8.84	0.41	0.29	0.00	0.00	0.00	9.54
	Lane Miles	18.32	0.57	0.29	0.00	0.00	0.00	19.18
281	Miles	19.02	0.45	0.00	0.00	0.00	0.00	19.47
	Lane Miles	38.87	0.90	0.00	0.00	0.00	0.00	39.77
282	Miles	3.45	0.05	0.00	0.00	0.00	0.00	3.50
	Lane Miles	6.90	0.05	0.00	0.00	0.00	0.00	6.95

REGION 1 TOTALS							
	MAINLINE		CONNECTIONS		FRONTAGE ROADS		TOTALS
	Add	Non-Add	Add	Non-Add	Add	Non-Add	Across
Miles	**717.63**	**185.15**	**150.19**	**0.95**	**24.36**	**0.00**	**1,078.28**
Lane Miles	**1,853.90**	**455.96**	**221.40**	**1.78**	**42.94**	**0.00**	**2,575.98**

2008 OREGON MILEAGE REPORT
State Highway by ODOT Region

Hwy No.		MAINLINE Add	MAINLINE Non-Add	CONNECTIONS Add	CONNECTIONS Non-Add	FRONTAGE ROADS Add	FRONTAGE ROADS Non-Add	TOTALS Across
				REGION 2				
001	Miles	114.64	114.65	42.29	0.00	28.79	0.00	300.37
	Lane Miles	264.56	267.31	54.66	0.00	50.99	0.00	637.52
009	Miles	194.28	2.27	3.06	0.00	2.06	0.00	201.67
	Lane Miles	435.17	4.52	3.82	0.00	2.55	0.00	446.06
015	Miles	76.04	2.47	0.32	0.00	0.70	0.00	79.53
	Lane Miles	167.64	4.94	0.32	0.00	1.40	0.00	174.30
016	Miles	88.23	1.43	1.09	0.00	0.66	0.00	91.41
	Lane Miles	222.37	2.86	1.41	0.00	0.66	0.00	227.30
018	Miles	70.30	0.46	0.80	0.00	1.75	0.00	73.31
	Lane Miles	164.69	0.68	0.80	0.00	3.50	0.00	169.67
027	Miles	56.61	0.00	0.05	0.00	0.32	0.00	56.98
	Lane Miles	115.38	0.00	0.05	0.00	0.32	0.00	115.75
029	Miles	15.95	0.05	0.00	0.00	0.00	0.00	16.00
	Lane Miles	31.85	0.05	0.00	0.00	0.00	0.00	31.90
030	Miles	26.30	6.24	3.24	0.00	1.11	0.00	36.89
	Lane Miles	68.96	13.02	4.68	0.00	2.07	0.00	88.73
031	Miles	11.18	0.87	0.11	0.00	0.00	0.00	12.16
	Lane Miles	23.06	1.54	0.11	0.00	0.00	0.00	24.71
032	Miles	24.97	0.00	0.00	0.00	0.00	0.00	24.97
	Lane Miles	49.94	0.00	0.00	0.00	0.00	0.00	49.94

2008 OREGON MILEAGE REPORT
State Highway by ODOT Region

Hwy No.		MAINLINE Add	MAINLINE Non-Add	CONNECTIONS Add	CONNECTIONS Non-Add	FRONTAGE ROADS Add	FRONTAGE ROADS Non-Add	TOTALS Across
033	Miles	52.35	1.24	1.37	0.00	1.35	0.00	56.31
	Lane Miles	118.97	2.01	1.75	0.00	2.58	0.00	125.31
037	Miles	27.43	0.25	0.04	0.00	0.00	0.00	27.72
	Lane Miles	57.94	0.50	0.08	0.00	0.00	0.00	58.52
039	Miles	53.37	2.48	4.13	0.00	1.80	0.00	61.78
	Lane Miles	119.46	3.63	6.19	0.00	2.89	0.00	132.17
043	Miles	2.35	0.00	0.00	0.00	0.00	0.00	2.35
	Lane Miles	4.70	0.00	0.00	0.00	0.00	0.00	4.70
046	Miles	18.91	0.00	0.00	0.00	0.00	0.00	18.91
	Lane Miles	37.82	0.00	0.00	0.00	0.00	0.00	37.82
047	Miles	21.91	0.30	0.08	0.00	0.00	0.00	22.29
	Lane Miles	53.03	0.30	0.08	0.00	0.00	0.00	53.41
051	Miles	5.94	0.83	0.00	0.00	0.00	0.00	6.77
	Lane Miles	11.49	1.05	0.00	0.00	0.00	0.00	12.54
058	Miles	32.37	1.62	1.63	0.00	0.00	0.00	35.62
	Lane Miles	78.68	3.30	1.86	0.00	0.00	0.00	83.84
062	Miles	52.65	0.07	0.27	0.00	0.96	0.00	53.95
	Lane Miles	112.65	0.17	0.46	0.00	1.54	0.00	114.82
069	Miles	13.00	8.63	8.20	0.00	0.00	0.00	29.83
	Lane Miles	28.99	18.30	9.12	0.00	0.00	0.00	56.41
072	Miles	8.48	3.88	1.05	0.00	0.70	0.00	14.11
	Lane Miles	28.13	8.21	2.26	0.00	1.40	0.00	40.00

2008 OREGON MILEAGE REPORT
State Highway by ODOT Region

Hwy No.		MAINLINE Add	MAINLINE Non-Add	CONNECTIONS Add	CONNECTIONS Non-Add	FRONTAGE ROADS Add	FRONTAGE ROADS Non-Add	TOTALS Across
081	Miles	21.82	0.57	1.38	0.00	0.19	0.00	23.96
	Lane Miles	52.48	0.72	1.40	0.00	0.22	0.00	54.82
091	Miles	107.69	12.47	3.20	0.00	1.76	0.00	125.12
	Lane Miles	266.35	28.01	3.85	0.00	2.96	0.00	301.17
092	Miles	27.48	0.49	0.94	0.00	1.17	0.00	30.08
	Lane Miles	64.16	0.89	1.22	0.00	1.73	0.00	68.00
102	Miles	28.91	0.00	0.09	0.00	0.00	0.00	29.00
	Lane Miles	57.86	0.00	0.15	0.00	0.00	0.00	58.01
103	Miles	9.02	0.00	0.00	0.00	0.00	0.00	9.02
	Lane Miles	18.04	0.00	0.00	0.00	0.00	0.00	18.04
104	Miles	6.98	0.00	0.00	0.00	0.00	0.00	6.98
	Lane Miles	13.96	0.00	0.00	0.00	0.00	0.00	13.96
105	Miles	7.25	0.08	0.82	0.00	0.00	0.00	8.15
	Lane Miles	14.88	0.16	1.59	0.00	0.00	0.00	16.63
130	Miles	9.40	0.00	0.00	0.00	0.00	0.00	9.40
	Lane Miles	18.63	0.00	0.00	0.00	0.00	0.00	18.63
131	Miles	9.08	0.00	0.00	0.00	0.00	0.00	9.08
	Lane Miles	18.41	0.00	0.00	0.00	0.00	0.00	18.41
140	Miles	40.02	0.40	0.71	0.00	0.21	0.00	41.34
	Lane Miles	81.70	0.80	1.32	0.00	0.21	0.00	84.03
150	Miles	20.74	2.43	0.32	0.00	0.00	0.00	23.49
	Lane Miles	42.59	4.49	0.58	0.00	0.00	0.00	47.66

2008 OREGON MILEAGE REPORT
State Highway by ODOT Region

Hwy No.		MAINLINE Add	MAINLINE Non-Add	CONNECTIONS Add	CONNECTIONS Non-Add	FRONTAGE ROADS Add	FRONTAGE ROADS Non-Add	TOTALS Across
151	Miles	11.50	0.00	0.00	0.00	0.00	0.00	11.50
	Lane Miles	23.00	0.00	0.00	0.00	0.00	0.00	23.00
153	Miles	14.29	0.00	0.04	0.00	0.00	0.00	14.33
	Lane Miles	28.58	0.00	0.08	0.00	0.00	0.00	28.66
154	Miles	6.26	0.00	0.00	0.00	0.00	0.00	6.26
	Lane Miles	12.52	0.00	0.00	0.00	0.00	0.00	12.52
155	Miles	9.19	0.00	0.00	0.00	0.00	0.00	9.19
	Lane Miles	18.30	0.00	0.00	0.00	0.00	0.00	18.30
157	Miles	8.56	0.55	0.26	0.00	0.05	0.00	9.42
	Lane Miles	16.53	0.55	0.29	0.00	0.10	0.00	17.47
160	Miles	13.61	0.00	0.00	0.00	0.00	0.00	13.61
	Lane Miles	27.22	0.00	0.00	0.00	0.00	0.00	27.22
161	Miles	11.21	0.00	0.03	0.00	0.14	0.00	11.38
	Lane Miles	22.42	0.00	0.03	0.00	0.16	0.00	22.61
162	Miles	80.64	8.43	8.30	0.00	0.81	0.00	98.18
	Lane Miles	184.38	16.60	10.05	0.00	1.17	0.00	212.20
163	Miles	32.06	0.27	0.48	0.00	0.00	0.00	32.81
	Lane Miles	63.96	0.27	0.62	0.00	0.00	0.00	64.85
164	Miles	8.54	1.00	0.73	0.00	0.00	0.00	10.27
	Lane Miles	16.47	1.30	0.84	0.00	0.00	0.00	18.61
180	Miles	19.18	0.00	0.00	0.00	0.00	0.00	19.18
	Lane Miles	38.36	0.00	0.00	0.00	0.00	0.00	38.36

2008 OREGON MILEAGE REPORT
State Highway by ODOT Region

Hwy No.		MAINLINE Add	MAINLINE Non-Add	CONNECTIONS Add	CONNECTIONS Non-Add	FRONTAGE ROADS Add	FRONTAGE ROADS Non-Add	TOTALS Across
181	Miles	31.27	0.00	0.03	0.00	0.33	0.00	31.63
	Lane Miles	63.21	0.00	0.06	0.00	0.66	0.00	63.93
189	Miles	4.32	0.00	0.93	0.00	0.00	0.00	5.25
	Lane Miles	8.57	0.00	1.76	0.00	0.00	0.00	10.33
191	Miles	31.40	0.51	0.00	0.00	0.00	0.00	31.91
	Lane Miles	62.79	0.97	0.00	0.00	0.00	0.00	63.76
193	Miles	6.34	0.00	0.15	0.00	0.16	0.00	6.65
	Lane Miles	12.68	0.00	0.15	0.00	0.32	0.00	13.15
194	Miles	7.56	0.00	0.00	0.00	0.00	0.00	7.56
	Lane Miles	15.12	0.00	0.00	0.00	0.00	0.00	15.12
200	Miles	42.11	0.00	0.00	0.00	0.00	0.00	42.11
	Lane Miles	84.18	0.00	0.00	0.00	0.00	0.00	84.18
201	Miles	9.49	0.00	0.00	0.00	0.00	0.00	9.49
	Lane Miles	18.98	0.00	0.00	0.00	0.00	0.00	18.98
210	Miles	18.09	0.42	2.12	0.00	2.04	0.00	22.67
	Lane Miles	66.39	1.02	2.12	0.00	4.08	0.00	73.61
211	Miles	25.28	0.00	0.00	0.00	0.29	0.00	25.57
	Lane Miles	50.72	0.00	0.00	0.00	0.58	0.00	51.30
212	Miles	21.40	0.00	0.51	0.00	0.00	0.00	21.91
	Lane Miles	42.80	0.00	0.51	0.00	0.00	0.00	43.31
215	Miles	19.81	0.19	0.00	0.00	0.00	0.00	20.00
	Lane Miles	40.49	0.19	0.00	0.00	0.00	0.00	40.68

2008 OREGON MILEAGE REPORT
State Highway by ODOT Region

Hwy No.		MAINLINE Add	MAINLINE Non-Add	CONNECTIONS Add	CONNECTIONS Non-Add	FRONTAGE ROADS Add	FRONTAGE ROADS Non-Add	TOTALS Across
222	Miles	6.05	0.00	0.91	0.00	0.44	0.00	7.40
	Lane Miles	12.10	0.00	1.35	0.00	0.44	0.00	13.89
225	Miles	2.52	0.33	0.55	0.00	0.76	0.00	4.16
	Lane Miles	4.70	0.44	0.77	0.00	1.52	0.00	7.43
226	Miles	19.87	1.07	0.61	0.00	0.15	0.00	21.70
	Lane Miles	39.67	1.40	0.71	0.00	0.15	0.00	41.93
227	Miles	9.97	9.98	8.01	0.00	0.54	0.00	28.50
	Lane Miles	21.46	22.50	11.94	0.00	0.99	0.00	56.89
228	Miles	1.40	1.27	0.39	0.00	0.00	0.00	3.06
	Lane Miles	2.41	2.33	0.81	0.00	0.00	0.00	5.55
229	Miles	50.12	0.00	0.00	0.00	0.00	0.00	50.12
	Lane Miles	103.27	0.00	0.00	0.00	0.00	0.00	103.27
429	Miles	2.39	0.00	0.00	0.00	0.00	0.00	2.39
	Lane Miles	4.78	0.00	0.00	0.00	0.00	0.00	4.78

REGION 2 TOTALS

	MAINLINE Add	MAINLINE Non-Add	CONNECTIONS Add	CONNECTIONS Non-Add	FRONTAGE ROADS Add	FRONTAGE ROADS Non-Add	TOTALS Across
Miles	**1,780.08**	**188.20**	**99.24**	**0.00**	**49.24**	**0.00**	**2,116.76**
Lane Miles	**3,950.60**	**415.03**	**129.85**	**0.00**	**85.19**	**0.00**	**4,580.67**

2008 OREGON MILEAGE REPORT
State Highway by ODOT Region

Hwy No.		MAINLINE Add	MAINLINE Non-Add	CONNECTIONS Add	CONNECTIONS Non-Add	FRONTAGE ROADS Add	FRONTAGE ROADS Non-Add	TOTALS Across
				REGION 3				
001	Miles	168.01	168.00	59.65	0.00	22.40	0.00	418.06
	Lane Miles	336.21	336.69	72.96	0.00	38.13	0.00	783.99
009	Miles	152.52	4.83	2.02	0.00	8.68	0.00	168.05
	Lane Miles	380.18	9.77	3.21	0.00	14.17	0.00	407.33
021	Miles	43.79	0.00	0.54	0.00	0.00	0.00	44.33
	Lane Miles	89.42	0.00	0.54	0.00	0.00	0.00	89.96
022	Miles	63.20	2.43	2.39	0.00	5.17	0.00	73.19
	Lane Miles	151.55	4.86	4.96	0.00	10.17	0.00	171.54
025	Miles	46.56	5.10	0.61	0.00	2.55	0.00	54.82
	Lane Miles	118.58	11.78	0.79	0.00	4.95	0.00	136.10
035	Miles	73.32	3.03	0.81	0.00	1.35	0.00	78.51
	Lane Miles	196.93	5.51	0.98	0.00	2.62	0.00	206.04
038	Miles	19.33	0.00	0.00	0.00	0.00	0.00	19.33
	Lane Miles	38.56	0.00	0.00	0.00	0.00	0.00	38.56
045	Miles	56.89	0.46	0.44	0.00	0.82	0.00	58.61
	Lane Miles	126.24	0.71	0.55	0.00	0.95	0.00	128.45
060	Miles	14.95	0.54	0.95	0.00	0.00	0.00	16.44
	Lane Miles	29.50	0.89	0.95	0.00	0.00	0.00	31.34
063	Miles	18.13	2.07	0.32	0.00	0.53	0.00	21.05
	Lane Miles	62.56	3.42	0.32	0.00	1.06	0.00	67.36

2008 OREGON MILEAGE REPORT
State Highway by ODOT Region

Hwy No.		MAINLINE Add	MAINLINE Non-Add	CONNECTIONS Add	CONNECTIONS Non-Add	FRONTAGE ROADS Add	FRONTAGE ROADS Non-Add	TOTALS Across
138	Miles	101.89	0.62	0.56	0.00	0.47	0.00	103.54
	Lane Miles	239.84	1.02	1.17	0.00	0.94	0.00	242.97
230	Miles	11.25	0.00	0.00	0.00	0.00	0.00	11.25
	Lane Miles	22.50	0.00	0.00	0.00	0.00	0.00	22.50
231	Miles	25.39	0.00	0.58	0.00	0.17	0.00	26.14
	Lane Miles	51.98	0.00	0.87	0.00	0.17	0.00	53.02
233	Miles	23.80	0.00	0.00	0.00	0.00	0.00	23.80
	Lane Miles	48.00	0.00	0.00	0.00	0.00	0.00	48.00
240	Miles	11.95	0.23	0.00	0.00	0.00	0.00	12.18
	Lane Miles	27.78	0.79	0.00	0.00	0.00	0.00	28.57
241	Miles	17.45	0.07	0.00	0.00	0.00	0.00	17.52
	Lane Miles	30.80	0.14	0.00	0.00	0.00	0.00	30.94
242	Miles	18.68	0.33	0.25	0.00	0.00	0.00	19.26
	Lane Miles	37.25	0.57	0.25	0.00	0.00	0.00	38.07
244	Miles	16.93	0.00	0.00	0.00	0.00	0.00	16.93
	Lane Miles	33.90	0.00	0.00	0.00	0.00	0.00	33.90
250	Miles	5.41	0.00	0.00	0.00	0.00	0.00	5.41
	Lane Miles	10.62	0.00	0.00	0.00	0.00	0.00	10.62
251	Miles	0.76	0.00	0.00	0.00	0.00	0.00	0.76
	Lane Miles	1.52	0.00	0.00	0.00	0.00	0.00	1.52
255	Miles	26.06	0.00	0.00	0.00	0.00	0.00	26.06
	Lane Miles	52.12	0.00	0.00	0.00	0.00	0.00	52.12

2008 OREGON MILEAGE REPORT
State Highway by ODOT Region

Hwy No.		MAINLINE Add	MAINLINE Non-Add	CONNECTIONS Add	CONNECTIONS Non-Add	FRONTAGE ROADS Add	FRONTAGE ROADS Non-Add	TOTALS Across
260	Miles	20.79	0.00	0.00	0.00	0.00	0.00	20.79
	Lane Miles	41.58	0.00	0.00	0.00	0.00	0.00	41.58
270	Miles	16.04	0.00	0.00	0.00	0.56	0.00	16.60
	Lane Miles	34.47	0.00	0.00	0.00	1.12	0.00	35.59
271	Miles	18.74	0.00	0.20	0.00	0.00	0.00	18.94
	Lane Miles	37.29	0.00	0.20	0.00	0.00	0.00	37.49
272	Miles	38.67	0.92	0.41	0.28	0.17	0.00	40.45
	Lane Miles	81.33	1.58	0.59	0.28	0.34	0.00	84.12
273	Miles	12.42	0.34	0.52	0.00	0.00	0.00	13.28
	Lane Miles	25.02	0.34	0.52	0.00	0.00	0.00	25.88

REGION 3 TOTALS

	MAINLINE Add	MAINLINE Non-Add	CONNECTIONS Add	CONNECTIONS Non-Add	FRONTAGE ROADS Add	FRONTAGE ROADS Non-Add	TOTALS Across
Miles	**1,022.93**	**188.97**	**70.25**	**0.28**	**42.87**	**0.00**	**1,325.30**
Lane Miles	**2,305.73**	**378.07**	**88.86**	**0.28**	**74.62**	**0.00**	**2,847.56**

2008 OREGON MILEAGE REPORT
State Highway by ODOT Region

Hwy No.		MAINLINE Add	MAINLINE Non-Add	CONNECTIONS Add	CONNECTIONS Non-Add	FRONTAGE ROADS Add	FRONTAGE ROADS Non-Add	TOTALS Across
				REGION 4				
002	Miles	85.06	85.16	16.91	0.00	6.55	0.00	193.68
	Lane Miles	170.27	170.32	19.72	0.00	12.71	0.00	373.02
004	Miles	283.59	8.51	15.39	0.00	2.61	0.00	310.10
	Lane Miles	704.03	15.05	19.46	0.00	2.95	0.00	741.49
005	Miles	101.58	0.76	0.63	0.00	0.06	0.00	103.03
	Lane Miles	202.85	0.76	1.00	0.00	0.06	0.00	204.67
007	Miles	82.15	0.00	0.00	0.00	5.25	0.00	87.40
	Lane Miles	172.43	0.00	0.00	0.00	10.50	0.00	182.93
014	Miles	42.89	0.00	0.13	0.00	0.00	0.00	43.02
	Lane Miles	68.95	0.00	0.13	0.00	0.00	0.00	69.08
015	Miles	35.40	0.62	0.53	0.00	0.54	0.00	37.09
	Lane Miles	73.74	1.24	1.06	0.00	1.08	0.00	77.12
016	Miles	11.92	0.00	0.00	0.00	0.00	0.00	11.92
	Lane Miles	26.35	0.00	0.00	0.00	0.00	0.00	26.35
017	Miles	20.99	0.58	0.94	0.00	0.60	0.00	23.11
	Lane Miles	55.83	0.70	1.01	0.00	0.60	0.00	58.14
018	Miles	16.45	0.53	0.00	0.00	0.00	0.00	16.98
	Lane Miles	35.08	0.53	0.00	0.00	0.00	0.00	35.61
019	Miles	157.73	0.00	0.11	0.00	0.00	0.00	157.84
	Lane Miles	315.46	0.00	0.11	0.00	0.00	0.00	315.57

2008 OREGON MILEAGE REPORT
State Highway by ODOT Region

Hwy No.		MAINLINE Add	MAINLINE Non-Add	CONNECTIONS Add	CONNECTIONS Non-Add	FRONTAGE ROADS Add	FRONTAGE ROADS Non-Add	TOTALS Across
020	Miles	94.13	0.34	0.20	0.00	0.00	0.00	94.67
	Lane Miles	198.27	0.34	0.20	0.00	0.00	0.00	198.81
021	Miles	15.03	0.30	0.17	0.00	0.00	0.00	15.50
	Lane Miles	30.68	0.30	0.17	0.00	0.00	0.00	31.15
022	Miles	20.28	0.07	0.00	0.00	0.00	0.00	20.35
	Lane Miles	40.33	0.14	0.00	0.00	0.00	0.00	40.47
023	Miles	6.97	0.00	0.00	0.00	0.00	0.00	6.97
	Lane Miles	13.94	0.00	0.00	0.00	0.00	0.00	13.94
041	Miles	95.59	0.23	0.37	0.00	0.00	0.00	96.19
	Lane Miles	199.21	0.23	0.41	0.00	0.00	0.00	199.85
042	Miles	68.39	0.00	0.93	0.00	0.57	0.00	69.89
	Lane Miles	146.39	0.00	1.08	0.00	1.07	0.00	148.54
044	Miles	25.85	0.11	0.00	0.00	0.00	0.00	25.96
	Lane Miles	52.23	0.11	0.00	0.00	0.00	0.00	52.34
049	Miles	56.87	0.00	0.09	0.00	0.00	0.00	56.96
	Lane Miles	113.74	0.00	0.18	0.00	0.00	0.00	113.92
050	Miles	31.86	1.41	0.17	0.00	0.00	0.00	33.44
	Lane Miles	69.97	2.51	0.27	0.00	0.00	0.00	72.75
052	Miles	8.44	0.37	0.36	0.00	0.35	0.00	9.52
	Lane Miles	16.65	0.48	0.36	0.00	0.70	0.00	18.19

2008 OREGON MILEAGE REPORT
State Highway by ODOT Region

Hwy No.		MAINLINE Add	MAINLINE Non-Add	CONNECTIONS Add	CONNECTIONS Non-Add	FRONTAGE ROADS Add	FRONTAGE ROADS Non-Add	TOTALS Across
053	Miles	55.51	0.45	0.00	0.00	0.00	0.00	55.96
	Lane Miles	123.62	0.74	0.00	0.00	0.00	0.00	124.36
100	Miles	15.46	0.00	0.00	0.00	0.00	0.00	15.46
	Lane Miles	30.92	0.00	0.00	0.00	0.00	0.00	30.92
270	Miles	52.72	0.00	0.28	0.00	0.00	0.00	53.00
	Lane Miles	121.72	0.00	0.32	0.00	0.00	0.00	122.04
290	Miles	28.47	0.00	0.00	0.00	0.00	0.00	28.47
	Lane Miles	56.94	0.00	0.00	0.00	0.00	0.00	56.94
291	Miles	42.08	0.00	0.00	0.00	0.21	0.00	42.29
	Lane Miles	84.16	0.00	0.00	0.00	0.27	0.00	84.43
292	Miles	1.63	0.52	0.51	0.00	0.38	0.00	3.04
	Lane Miles	3.08	0.52	0.51	0.00	0.38	0.00	4.49
293	Miles	13.58	0.00	0.97	0.00	0.00	0.00	14.55
	Lane Miles	27.16	0.00	1.94	0.00	0.00	0.00	29.10
300	Miles	56.56	0.00	0.00	0.00	0.00	0.00	56.56
	Lane Miles	113.12	0.00	0.00	0.00	0.00	0.00	113.12
301	Miles	18.39	0.28	0.72	0.00	0.00	0.00	19.39
	Lane Miles	36.59	0.34	0.72	0.00	0.00	0.00	37.65
321	Miles	16.22	0.00	0.00	0.00	0.00	0.00	16.22
	Lane Miles	32.44	0.00	0.00	0.00	0.00	0.00	32.44

2008 OREGON MILEAGE REPORT
State Highway by ODOT Region

Hwy No.		MAINLINE Add	MAINLINE Non-Add	CONNECTIONS Add	CONNECTIONS Non-Add	FRONTAGE ROADS Add	FRONTAGE ROADS Non-Add	TOTALS Across
360	Miles	26.19	0.17	0.03	0.00	0.00	0.00	26.39
	Lane Miles	52.42	0.17	0.06	0.00	0.00	0.00	52.65
361	Miles	11.62	0.00	0.00	0.00	0.00	0.00	11.62
	Lane Miles	23.24	0.00	0.00	0.00	0.00	0.00	23.24
370	Miles	17.67	0.00	0.00	0.00	0.00	0.00	17.67
	Lane Miles	35.34	0.00	0.00	0.00	0.00	0.00	35.34
372	Miles	17.35	0.78	0.17	0.00	0.00	0.00	18.30
	Lane Miles	39.89	1.41	0.17	0.00	0.00	0.00	41.47
380	Miles	55.49	0.00	0.00	0.00	0.00	0.00	55.49
	Lane Miles	110.98	0.00	0.00	0.00	0.00	0.00	110.98
390	Miles	23.79	0.00	0.00	0.00	0.00	0.00	23.79
	Lane Miles	47.58	0.00	0.00	0.00	0.00	0.00	47.58
420	Miles	4.30	0.00	0.00	0.00	0.00	0.00	4.30
	Lane Miles	8.60	0.00	0.00	0.00	0.00	0.00	8.60
422	Miles	5.38	0.00	0.42	0.00	0.00	0.00	5.80
	Lane Miles	10.76	0.00	0.42	0.00	0.00	0.00	11.18
424	Miles	5.91	0.00	1.58	0.00	0.00	0.00	7.49
	Lane Miles	12.53	0.00	2.33	0.00	0.00	0.00	14.86

2008 OREGON MILEAGE REPORT
State Highway by ODOT Region

Hwy No.		MAINLINE Add	MAINLINE Non-Add	CONNECTIONS Add	CONNECTIONS Non-Add	FRONTAGE ROADS Add	FRONTAGE ROADS Non-Add	TOTALS Across
426	Miles	2.42	0.00	0.00	0.00	0.00	0.00	2.42
	Lane Miles	4.84	0.00	0.00	0.00	0.00	0.00	4.84
431	Miles	62.39	0.00	0.00	0.00	0.00	0.00	62.39
	Lane Miles	124.78	0.00	0.00	0.00	0.00	0.00	124.78

REGION 4 TOTALS

	MAINLINE Add	MAINLINE Non-Add	CONNECTIONS Add	CONNECTIONS Non-Add	FRONTAGE ROADS Add	FRONTAGE ROADS Non-Add	TOTALS Across
Miles	**1,794.30**	**101.19**	**41.61**	**0.00**	**17.12**	**0.00**	**1,954.22**
Lane Miles	**3,807.11**	**195.89**	**51.63**	**0.00**	**30.32**	**0.00**	**4,084.95**

2008 OREGON MILEAGE REPORT
State Highway by ODOT Region

Hwy No.		MAINLINE Add	MAINLINE Non-Add	CONNECTIONS Add	CONNECTIONS Non-Add	FRONTAGE ROADS Add	FRONTAGE ROADS Non-Add	TOTALS Across
				REGION 5				
002	Miles	53.78	18.65	7.45	0.00	0.40	0.00	80.28
	Lane Miles	111.83	36.83	8.82	0.00	0.40	0.00	157.88
005	Miles	171.76	0.00	0.15	0.00	0.00	0.00	171.91
	Lane Miles	346.14	0.00	0.30	0.00	0.00	0.00	346.44
006	Miles	210.43	209.69	46.45	0.00	45.26	0.00	511.83
	Lane Miles	428.14	423.46	53.09	0.00	77.87	0.00	982.56
007	Miles	181.70	1.11	0.06	0.00	2.10	0.00	184.97
	Lane Miles	378.71	1.90	0.06	0.00	2.33	0.00	383.00
008	Miles	34.06	0.29	0.98	0.00	0.82	0.00	36.15
	Lane Miles	89.67	0.29	1.50	0.00	1.61	0.00	93.07
010	Miles	70.74	0.00	0.74	0.00	1.42	0.00	72.90
	Lane Miles	154.37	0.00	0.79	0.00	2.84	0.00	158.00
011	Miles	43.13	0.00	0.00	0.00	0.00	0.00	43.13
	Lane Miles	86.26	0.00	0.00	0.00	0.00	0.00	86.26
012	Miles	70.28	0.72	0.73	0.00	0.67	0.00	72.40
	Lane Miles	141.55	0.88	0.73	0.00	1.34	0.00	144.50
028	Miles	118.47	1.66	0.65	0.00	8.15	0.00	128.93
	Lane Miles	242.42	3.32	0.65	0.00	16.30	0.00	262.69
036	Miles	30.44	0.00	0.32	0.00	0.23	0.00	30.99
	Lane Miles	60.07	0.00	0.64	0.00	0.46	0.00	61.17

2008 OREGON MILEAGE REPORT
State Highway by ODOT Region

Hwy No.		MAINLINE Add	MAINLINE Non-Add	CONNECTIONS Add	CONNECTIONS Non-Add	FRONTAGE ROADS Add	FRONTAGE ROADS Non-Add	TOTALS Across
041	Miles	1.47	0.00	0.00	0.00	0.00	0.00	1.47
	Lane Miles	2.94	0.00	0.00	0.00	0.00	0.00	2.94
048	Miles	67.33	0.00	0.06	0.00	0.21	0.00	67.60
	Lane Miles	134.66	0.00	0.12	0.00	0.42	0.00	135.20
049	Miles	32.80	0.00	0.13	0.00	0.00	0.00	32.93
	Lane Miles	65.60	0.00	0.26	0.00	0.00	0.00	65.86
052	Miles	74.65	0.00	0.00	0.00	0.00	0.00	74.65
	Lane Miles	149.30	0.00	0.00	0.00	0.00	0.00	149.30
054	Miles	12.86	0.35	0.22	0.00	0.00	0.00	13.43
	Lane Miles	50.14	0.45	0.23	0.00	0.00	0.00	50.82
066	Miles	54.50	0.96	1.15	0.00	0.00	0.00	56.61
	Lane Miles	112.02	1.21	1.56	0.00	0.00	0.00	114.79
067	Miles	5.93	2.16	1.46	0.00	0.00	0.00	9.55
	Lane Miles	11.48	3.39	1.59	0.00	0.00	0.00	16.46
070	Miles	11.21	10.78	3.25	0.00	0.00	0.00	25.24
	Lane Miles	22.41	21.13	3.58	0.00	0.00	0.00	47.12
071	Miles	50.96	0.00	0.00	0.00	0.00	0.00	50.96
	Lane Miles	101.92	0.00	0.00	0.00	0.00	0.00	101.92
300	Miles	29.26	0.00	0.00	0.00	0.00	0.00	29.26
	Lane Miles	58.52	0.00	0.00	0.00	0.00	0.00	58.52
320	Miles	37.03	0.00	0.00	0.00	0.00	0.00	37.03
	Lane Miles	74.06	0.00	0.00	0.00	0.00	0.00	74.06

2008 OREGON MILEAGE REPORT
State Highway by ODOT Region

Hwy No.		MAINLINE Add	MAINLINE Non-Add	CONNECTIONS Add	CONNECTIONS Non-Add	FRONTAGE ROADS Add	FRONTAGE ROADS Non-Add	TOTALS Across
321	Miles	24.65	0.00	0.06	0.00	0.00	0.00	24.71
	Lane Miles	49.30	0.00	0.12	0.00	0.00	0.00	49.42
330	Miles	41.71	0.22	0.32	0.00	0.00	0.00	42.25
	Lane Miles	88.94	0.41	0.64	0.00	0.00	0.00	89.99
331	Miles	4.84	0.31	0.22	0.00	0.00	0.00	5.37
	Lane Miles	9.48	0.31	0.22	0.00	0.00	0.00	10.01
332	Miles	7.93	0.00	0.00	0.00	0.00	0.00	7.93
	Lane Miles	15.86	0.00	0.00	0.00	0.00	0.00	15.86
333	Miles	18.12	0.00	0.58	0.00	0.00	0.00	18.70
	Lane Miles	36.24	0.00	0.58	0.00	0.00	0.00	36.82
334	Miles	18.12	0.00	0.00	0.00	0.00	0.00	18.12
	Lane Miles	36.24	0.00	0.00	0.00	0.00	0.00	36.24
335	Miles	8.60	0.00	0.00	0.00	0.00	0.00	8.60
	Lane Miles	17.20	0.00	0.00	0.00	0.00	0.00	17.20
339	Miles	3.43	0.00	0.00	0.00	0.00	0.00	3.43
	Lane Miles	6.86	0.00	0.00	0.00	0.00	0.00	6.86
340	Miles	38.65	0.24	0.35	0.00	0.00	0.00	39.24
	Lane Miles	77.02	0.24	0.41	0.00	0.00	0.00	77.67
341	Miles	47.22	0.60	0.30	0.00	0.00	0.00	48.12
	Lane Miles	94.15	1.00	0.30	0.00	0.00	0.00	95.45
342	Miles	22.07	0.00	0.00	0.00	0.00	0.00	22.07
	Lane Miles	44.14	0.00	0.00	0.00	0.00	0.00	44.14

2008 OREGON MILEAGE REPORT
State Highway by ODOT Region

Hwy No.		MAINLINE Add	MAINLINE Non-Add	CONNECTIONS Add	CONNECTIONS Non-Add	FRONTAGE ROADS Add	FRONTAGE ROADS Non-Add	TOTALS Across
350	Miles	29.36	0.00	0.00	0.00	0.00	0.00	29.36
	Lane Miles	58.72	0.00	0.00	0.00	0.00	0.00	58.72
351	Miles	6.94	0.00	0.03	0.00	0.15	0.00	7.12
	Lane Miles	13.88	0.00	0.06	0.00	0.30	0.00	14.24
402	Miles	34.88	0.00	0.00	0.00	0.00	0.00	34.88
	Lane Miles	69.76	0.00	0.00	0.00	0.00	0.00	69.76
410	Miles	3.71	0.00	0.00	0.00	0.00	0.00	3.71
	Lane Miles	7.42	0.00	0.00	0.00	0.00	0.00	7.42
413	Miles	11.28	0.00	0.00	0.00	0.00	0.00	11.28
	Lane Miles	22.56	0.00	0.00	0.00	0.00	0.00	22.56
414	Miles	0.91	0.00	0.12	0.00	0.00	0.00	1.03
	Lane Miles	1.82	0.00	0.24	0.00	0.00	0.00	2.06
415	Miles	36.62	0.00	0.16	0.00	0.00	0.00	36.78
	Lane Miles	73.24	0.00	0.32	0.00	0.00	0.00	73.56
431	Miles	2.56	0.00	0.00	0.00	0.00	0.00	2.56
	Lane Miles	5.12	0.00	0.00	0.00	0.00	0.00	5.12
440	Miles	72.95	0.00	0.00	0.00	0.00	0.00	72.95
	Lane Miles	145.90	0.00	0.00	0.00	0.00	0.00	145.90
442	Miles	91.55	0.00	0.00	0.00	0.00	0.00	91.55
	Lane Miles	183.10	0.00	0.00	0.00	0.00	0.00	183.10
449	Miles	11.09	0.72	1.27	0.00	0.00	0.00	13.08
	Lane Miles	21.67	0.72	2.54	0.00	0.00	0.00	24.93

2008 OREGON MILEAGE REPORT
State Highway by ODOT Region

Hwy No.		MAINLINE Add	MAINLINE Non-Add	CONNECTIONS Add	CONNECTIONS Non-Add	FRONTAGE ROADS Add	FRONTAGE ROADS Non-Add	TOTALS Across
450	Miles	24.97	0.00	0.00	0.00	0.00	0.00	24.97
	Lane Miles	49.94	0.00	0.00	0.00	0.00	0.00	49.94
451	Miles	10.36	0.00	0.00	0.00	0.00	0.00	10.36
	Lane Miles	20.70	0.00	0.00	0.00	0.00	0.00	20.70
453	Miles	3.19	0.00	0.00	0.00	0.00	0.00	3.19
	Lane Miles	6.38	0.00	0.00	0.00	0.00	0.00	6.38
454	Miles	5.09	0.00	0.02	0.00	0.00	0.00	5.11
	Lane Miles	10.18	0.00	0.02	0.00	0.00	0.00	10.20
455	Miles	34.99	0.25	1.86	0.00	0.27	0.00	37.37
	Lane Miles	76.57	0.25	2.25	0.00	0.54	0.00	79.61
456	Miles	121.30	0.00	0.45	0.00	0.00	0.00	121.75
	Lane Miles	242.60	0.00	0.90	0.00	0.00	0.00	243.50

REGION 5 TOTALS

	MAINLINE Add	MAINLINE Non-Add	CONNECTIONS Add	CONNECTIONS Non-Add	FRONTAGE ROADS Add	FRONTAGE ROADS Non-Add	TOTALS Across
Miles	**2,099.88**	**248.71**	**69.54**	**0.00**	**59.68**	**0.00**	**2,477.81**
Lane Miles	**4,307.20**	**495.79**	**82.52**	**0.00**	**104.41**	**0.00**	**4,989.92**

STATE TOTALS

	MAINLINE Add	MAINLINE Non-Add	CONNECTIONS Add	CONNECTIONS Non-Add	FRONTAGE ROADS Add	FRONTAGE ROADS Non-Add	TOTALS Across
Miles	**7,414.82**	**912.22**	**430.83**	**1.23**	**193.27**	**0.00**	**8,952.37**
Lane Miles	**16,224.54**	**1,940.74**	**574.26**	**2.06**	**337.48**	**0.00**	**19,079.08**

2008 OREGON MILEAGE REPORT
State Highway by ODOT District

Hwy No.		MAINLINE Add	MAINLINE Non-Add	CONNECTIONS Add	CONNECTIONS Non-Add	FRONTAGE ROADS Add	FRONTAGE ROADS Non-Add	TOTALS Across
				DISTRICT 1				
009	Miles	93.19	0.79	2.76	0.00	0.32	0.00	97.06
	Lane Miles	199.08	1.58	3.52	0.00	0.64	0.00	204.82
032	Miles	10.60	0.00	0.00	0.00	0.00	0.00	10.60
	Lane Miles	21.20	0.00	0.00	0.00	0.00	0.00	21.20
037	Miles	27.43	0.25	0.04	0.00	0.00	0.00	27.72
	Lane Miles	57.94	0.50	0.08	0.00	0.00	0.00	58.52
046	Miles	18.91	0.00	0.00	0.00	0.00	0.00	18.91
	Lane Miles	37.82	0.00	0.00	0.00	0.00	0.00	37.82
047	Miles	21.91	0.30	0.08	0.00	0.00	0.00	22.29
	Lane Miles	53.03	0.30	0.08	0.00	0.00	0.00	53.41
092	Miles	27.48	0.49	0.94	0.00	1.17	0.00	30.08
	Lane Miles	64.16	0.89	1.22	0.00	1.73	0.00	68.00
102	Miles	28.91	0.00	0.09	0.00	0.00	0.00	29.00
	Lane Miles	57.86	0.00	0.15	0.00	0.00	0.00	58.01
103	Miles	9.02	0.00	0.00	0.00	0.00	0.00	9.02
	Lane Miles	18.04	0.00	0.00	0.00	0.00	0.00	18.04
104	Miles	6.98	0.00	0.00	0.00	0.00	0.00	6.98
	Lane Miles	13.96	0.00	0.00	0.00	0.00	0.00	13.96
105	Miles	7.25	0.08	0.82	0.00	0.00	0.00	8.15
	Lane Miles	14.88	0.16	1.59	0.00	0.00	0.00	16.63

2008 OREGON MILEAGE REPORT
State Highway by ODOT District

Hwy No.		MAINLINE Add	MAINLINE Non-Add	CONNECTIONS Add	CONNECTIONS Non-Add	FRONTAGE ROADS Add	FRONTAGE ROADS Non-Add	TOTALS Across
130	Miles	9.40	0.00	0.00	0.00	0.00	0.00	9.40
	Lane Miles	18.63	0.00	0.00	0.00	0.00	0.00	18.63
131	Miles	9.08	0.00	0.00	0.00	0.00	0.00	9.08
	Lane Miles	18.41	0.00	0.00	0.00	0.00	0.00	18.41

DISTRICT 1 TOTALS

	MAINLINE Add	MAINLINE Non-Add	CONNECTIONS Add	CONNECTIONS Non-Add	FRONTAGE ROADS Add	FRONTAGE ROADS Non-Add	TOTALS Across
Miles	**270.16**	**1.91**	**4.73**	**0.00**	**1.49**	**0.00**	**278.29**
Lane Miles	**575.01**	**3.43**	**6.64**	**0.00**	**2.37**	**0.00**	**587.45**

2008 OREGON MILEAGE REPORT
State Highway by ODOT District

Hwy No.		MAINLINE Add	MAINLINE Non-Add	CONNECTIONS Add	CONNECTIONS Non-Add	FRONTAGE ROADS Add	FRONTAGE ROADS Non-Add	TOTALS Across
				DISTRICT 2A				
001	Miles	17.61	17.60	13.01	0.00	0.63	0.00	48.85
	Lane Miles	55.00	55.80	19.39	0.00	0.69	0.00	130.88
003	Miles	11.60	0.91	1.98	0.00	0.00	0.00	14.49
	Lane Miles	34.03	1.94	1.98	0.00	0.00	0.00	37.95
029	Miles	24.99	4.61	0.77	0.00	0.00	0.00	30.37
	Lane Miles	78.62	10.13	1.05	0.00	0.00	0.00	89.80
037	Miles	23.82	0.47	0.26	0.00	0.00	0.00	24.55
	Lane Miles	51.22	0.47	0.26	0.00	0.00	0.00	51.95
040	Miles	2.44	0.00	0.60	0.00	0.00	0.00	3.04
	Lane Miles	9.76	0.00	1.14	0.00	0.00	0.00	10.90
047	Miles	52.16	21.04	22.87	0.00	1.55	0.00	97.62
	Lane Miles	126.01	53.41	35.22	0.00	2.70	0.00	217.34
061	Miles	2.24	2.16	4.66	0.23	0.00	0.00	9.29
	Lane Miles	6.06	5.73	7.66	0.34	0.00	0.00	19.79
064	Miles	8.82	8.50	5.04	0.00	0.18	0.00	22.54
	Lane Miles	19.56	18.76	6.55	0.00	0.18	0.00	45.05
091	Miles	15.82	8.57	2.97	0.00	1.23	0.00	28.59
	Lane Miles	48.08	18.06	4.54	0.00	1.44	0.00	72.12
092	Miles	50.40	1.65	1.84	0.00	0.45	0.00	54.34
	Lane Miles	135.93	3.21	2.56	0.00	0.80	0.00	142.50

2008 OREGON MILEAGE REPORT
State Highway by ODOT District

Hwy No.		MAINLINE Add	MAINLINE Non-Add	CONNECTIONS Add	CONNECTIONS Non-Add	FRONTAGE ROADS Add	FRONTAGE ROADS Non-Add	TOTALS Across
102	Miles	57.53	1.06	0.71	0.00	0.00	0.00	59.30
	Lane Miles	114.84	1.06	0.95	0.00	0.00	0.00	116.85
110	Miles	11.89	0.00	0.04	0.00	0.00	0.00	11.93
	Lane Miles	23.78	0.00	0.08	0.00	0.00	0.00	23.86
140	Miles	10.05	0.00	0.00	0.00	0.00	0.00	10.05
	Lane Miles	20.40	0.00	0.00	0.00	0.00	0.00	20.40
141	Miles	7.30	0.55	1.31	0.00	0.00	0.00	9.16
	Lane Miles	16.01	1.63	1.90	0.00	0.00	0.00	19.54
142	Miles	1.79	0.00	0.00	0.00	0.00	0.00	1.79
	Lane Miles	4.04	0.00	0.00	0.00	0.00	0.00	4.04
143	Miles	0.57	0.00	0.39	0.00	0.26	0.00	1.22
	Lane Miles	2.28	0.00	0.45	0.00	0.52	0.00	3.25
144	Miles	7.52	7.34	10.71	0.00	0.36	0.00	25.93
	Lane Miles	18.66	17.82	17.58	0.00	0.72	0.00	54.78

DISTRICT 2A TOTALS

	MAINLINE Add	MAINLINE Non-Add	CONNECTIONS Add	CONNECTIONS Non-Add	FRONTAGE ROADS Add	FRONTAGE ROADS Non-Add	TOTALS Across
Miles	**306.55**	**74.46**	**67.16**	**0.23**	**4.66**	**0.00**	**453.06**
Lane Miles	**764.28**	**188.02**	**101.31**	**0.34**	**7.05**	**0.00**	**1,061.00**

2008 OREGON MILEAGE REPORT
State Highway by ODOT District

Hwy No.		MAINLINE Add	MAINLINE Non-Add	CONNECTIONS Add	CONNECTIONS Non-Add	FRONTAGE ROADS Add	FRONTAGE ROADS Non-Add	TOTALS Across
				DISTRICT 2B				
001	Miles	8.12	8.12	13.97	0.00	0.00	0.00	30.21
	Lane Miles	23.62	24.37	19.93	0.00	0.00	0.00	67.92
002	Miles	15.49	15.43	12.55	0.00	1.95	0.00	45.42
	Lane Miles	43.93	43.70	15.81	0.00	3.27	0.00	106.71
026	Miles	9.91	0.60	1.25	0.00	0.00	0.00	11.76
	Lane Miles	30.56	0.89	1.67	0.00	0.00	0.00	33.12
061	Miles	2.01	2.00	3.73	0.00	0.00	0.00	7.74
	Lane Miles	5.69	6.29	5.93	0.00	0.00	0.00	17.91
064	Miles	17.74	17.78	23.30	0.72	0.27	0.00	59.81
	Lane Miles	57.07	58.72	37.53	1.44	0.79	0.00	155.55
068	Miles	10.18	0.41	0.89	0.00	0.09	0.00	11.57
	Lane Miles	39.27	0.80	1.99	0.00	0.18	0.00	42.24
081	Miles	26.43	4.69	4.23	0.00	1.18	0.00	36.53
	Lane Miles	97.14	12.00	6.39	0.00	2.33	0.00	117.86
091	Miles	1.16	0.71	0.92	0.00	0.00	0.00	2.79
	Lane Miles	2.48	0.85	1.58	0.00	0.00	0.00	4.91
092	Miles	17.03	1.00	1.13	0.00	1.76	0.00	20.92
	Lane Miles	67.10	2.36	2.01	0.00	2.95	0.00	74.42

2008 OREGON MILEAGE REPORT
State Highway by ODOT District

Hwy No.		MAINLINE Add	MAINLINE Non-Add	CONNECTIONS Add	CONNECTIONS Non-Add	FRONTAGE ROADS Add	FRONTAGE ROADS Non-Add	TOTALS Across
120	Miles	0.28	0.00	0.37	0.00	0.20	0.00	0.85
	Lane Miles	0.88	0.00	0.74	0.00	0.40	0.00	2.02
123	Miles	14.76	0.42	1.25	0.00	0.00	0.00	16.43
	Lane Miles	48.73	0.84	1.54	0.00	0.00	0.00	51.11
160	Miles	16.32	2.20	0.00	0.00	0.00	0.00	18.52
	Lane Miles	38.29	4.40	0.00	0.00	0.00	0.00	42.69
171	Miles	8.08	2.47	3.03	0.00	0.00	0.00	13.58
	Lane Miles	27.98	4.61	4.43	0.00	0.00	0.00	37.02

DISTRICT 2B TOTALS

	MAINLINE Add	MAINLINE Non-Add	CONNECTIONS Add	CONNECTIONS Non-Add	FRONTAGE ROADS Add	FRONTAGE ROADS Non-Add	TOTALS Across
Miles	**147.51**	**55.83**	**66.62**	**0.72**	**5.45**	**0.00**	**276.13**
Lane Miles	**482.74**	**159.83**	**99.55**	**1.44**	**9.92**	**0.00**	**753.48**

2008 OREGON MILEAGE REPORT
State Highway by ODOT District

Hwy No.		MAINLINE Add	MAINLINE Non-Add	CONNECTIONS Add	CONNECTIONS Non-Add	FRONTAGE ROADS Add	FRONTAGE ROADS Non-Add	TOTALS Across
				DISTRICT 2C				
002	Miles	46.62	46.62	14.09	0.00	9.53	0.00	116.86
	Lane Miles	93.56	93.59	17.82	0.00	17.19	0.00	222.16
026	Miles	79.67	5.21	1.31	0.00	3.87	0.00	90.06
	Lane Miles	228.35	10.32	1.48	0.00	7.17	0.00	247.32
053	Miles	4.62	0.00	0.31	0.00	0.00	0.00	4.93
	Lane Miles	11.03	0.00	0.31	0.00	0.00	0.00	11.34
100	Miles	27.33	1.48	0.49	0.00	0.00	0.00	29.30
	Lane Miles	53.74	1.94	0.56	0.00	0.00	0.00	56.24
161	Miles	22.07	0.07	0.00	0.00	0.13	0.00	22.27
	Lane Miles	44.10	0.14	0.00	0.00	0.24	0.00	44.48
171	Miles	40.46	0.03	0.08	0.00	0.72	0.00	41.29
	Lane Miles	89.46	0.06	0.08	0.00	1.37	0.00	90.97
172	Miles	6.17	0.00	0.00	0.00	0.00	0.00	6.17
	Lane Miles	12.34	0.00	0.00	0.00	0.00	0.00	12.34
173	Miles	5.32	0.54	0.00	0.00	0.00	0.00	5.86
	Lane Miles	10.21	0.54	0.00	0.00	0.00	0.00	10.75
174	Miles	8.84	0.41	0.29	0.00	0.00	0.00	9.54
	Lane Miles	18.32	0.57	0.29	0.00	0.00	0.00	19.18
281	Miles	19.02	0.45	0.00	0.00	0.00	0.00	19.47
	Lane Miles	38.87	0.90	0.00	0.00	0.00	0.00	39.77

2008 OREGON MILEAGE REPORT
State Highway by ODOT District

Hwy No.		MAINLINE Add	MAINLINE Non-Add	CONNECTIONS Add	CONNECTIONS Non-Add	FRONTAGE ROADS Add	FRONTAGE ROADS Non-Add	TOTALS Across
282	Miles	3.45	0.05	0.00	0.00	0.00	0.00	3.50
	Lane Miles	6.90	0.05	0.00	0.00	0.00	0.00	6.95

DISTRICT 2C TOTALS

	MAINLINE Add	MAINLINE Non-Add	CONNECTIONS Add	CONNECTIONS Non-Add	FRONTAGE ROADS Add	FRONTAGE ROADS Non-Add	TOTALS Across
Miles	**263.57**	**54.86**	**16.57**	**0.00**	**14.25**	**0.00**	**349.25**
Lane Miles	**606.88**	**108.11**	**20.54**	**0.00**	**25.97**	**0.00**	**761.50**

2008 OREGON MILEAGE REPORT
State Highway by ODOT District

Hwy No.		MAINLINE Add	MAINLINE Non-Add	CONNECTIONS Add	CONNECTIONS Non-Add	FRONTAGE ROADS Add	FRONTAGE ROADS Non-Add	TOTALS Across
				DISTRICT 3				
001	Miles	37.97	37.98	17.83	0.00	13.10	0.00	106.88
	Lane Miles	108.31	110.52	24.38	0.00	22.50	0.00	265.71
016	Miles	16.68	0.00	0.00	0.00	0.00	0.00	16.68
	Lane Miles	43.18	0.00	0.00	0.00	0.00	0.00	43.18
029	Miles	15.95	0.05	0.00	0.00	0.00	0.00	16.00
	Lane Miles	31.85	0.05	0.00	0.00	0.00	0.00	31.90
030	Miles	26.30	6.24	3.24	0.00	1.11	0.00	36.89
	Lane Miles	68.96	13.02	4.68	0.00	2.07	0.00	88.73
032	Miles	2.96	0.00	0.00	0.00	0.00	0.00	2.96
	Lane Miles	5.92	0.00	0.00	0.00	0.00	0.00	5.92
039	Miles	32.12	2.18	3.90	0.00	1.80	0.00	40.00
	Lane Miles	72.17	3.33	5.91	0.00	2.89	0.00	84.30
043	Miles	2.35	0.00	0.00	0.00	0.00	0.00	2.35
	Lane Miles	4.70	0.00	0.00	0.00	0.00	0.00	4.70
051	Miles	5.94	0.83	0.00	0.00	0.00	0.00	6.77
	Lane Miles	11.49	1.05	0.00	0.00	0.00	0.00	12.54
072	Miles	8.48	3.88	1.05	0.00	0.70	0.00	14.11
	Lane Miles	28.13	8.21	2.26	0.00	1.40	0.00	40.00
081	Miles	21.82	0.57	1.38	0.00	0.19	0.00	23.96
	Lane Miles	52.48	0.72	1.40	0.00	0.22	0.00	54.82
091	Miles	47.14	8.33	1.93	0.00	0.56	0.00	57.96
	Lane Miles	109.85	17.31	2.42	0.00	0.56	0.00	130.14

2008 OREGON MILEAGE REPORT
State Highway by ODOT District

Hwy No.		MAINLINE Add	MAINLINE Non-Add	CONNECTIONS Add	CONNECTIONS Non-Add	FRONTAGE ROADS Add	FRONTAGE ROADS Non-Add	TOTALS Across
140	Miles	40.02	0.40	0.71	0.00	0.21	0.00	41.34
	Lane Miles	81.70	0.80	1.32	0.00	0.21	0.00	84.03
150	Miles	20.74	2.43	0.32	0.00	0.00	0.00	23.49
	Lane Miles	42.59	4.49	0.58	0.00	0.00	0.00	47.66
151	Miles	11.50	0.00	0.00	0.00	0.00	0.00	11.50
	Lane Miles	23.00	0.00	0.00	0.00	0.00	0.00	23.00
153	Miles	14.29	0.00	0.04	0.00	0.00	0.00	14.33
	Lane Miles	28.58	0.00	0.08	0.00	0.00	0.00	28.66
154	Miles	6.26	0.00	0.00	0.00	0.00	0.00	6.26
	Lane Miles	12.52	0.00	0.00	0.00	0.00	0.00	12.52
155	Miles	9.19	0.00	0.00	0.00	0.00	0.00	9.19
	Lane Miles	18.30	0.00	0.00	0.00	0.00	0.00	18.30
157	Miles	8.56	0.55	0.26	0.00	0.05	0.00	9.42
	Lane Miles	16.53	0.55	0.29	0.00	0.10	0.00	17.47
160	Miles	13.61	0.00	0.00	0.00	0.00	0.00	13.61
	Lane Miles	27.22	0.00	0.00	0.00	0.00	0.00	27.22
161	Miles	11.21	0.00	0.03	0.00	0.14	0.00	11.38
	Lane Miles	22.42	0.00	0.03	0.00	0.16	0.00	22.61
162	Miles	80.64	8.43	8.30	0.00	0.81	0.00	98.18
	Lane Miles	184.38	16.60	10.05	0.00	1.17	0.00	212.20
163	Miles	32.06	0.27	0.48	0.00	0.00	0.00	32.81
	Lane Miles	63.96	0.27	0.62	0.00	0.00	0.00	64.85

2008 OREGON MILEAGE REPORT
State Highway by ODOT District

Hwy No.		MAINLINE Add	MAINLINE Non-Add	CONNECTIONS Add	CONNECTIONS Non-Add	FRONTAGE ROADS Add	FRONTAGE ROADS Non-Add	TOTALS Across
189	Miles	4.32	0.00	0.93	0.00	0.00	0.00	5.25
	Lane Miles	8.57	0.00	1.76	0.00	0.00	0.00	10.33
191	Miles	4.73	0.51	0.00	0.00	0.00	0.00	5.24
	Lane Miles	9.45	0.97	0.00	0.00	0.00	0.00	10.42
193	Miles	6.34	0.00	0.15	0.00	0.16	0.00	6.65
	Lane Miles	12.68	0.00	0.15	0.00	0.32	0.00	13.15
215	Miles	13.02	0.19	0.00	0.00	0.00	0.00	13.21
	Lane Miles	26.91	0.19	0.00	0.00	0.00	0.00	27.10

DISTRICT 3 TOTALS

	MAINLINE Add	MAINLINE Non-Add	CONNECTIONS Add	CONNECTIONS Non-Add	FRONTAGE ROADS Add	FRONTAGE ROADS Non-Add	TOTALS Across
Miles	**494.20**	**72.84**	**40.55**	**0.00**	**18.83**	**0.00**	**626.42**
Lane Miles	**1,115.85**	**178.08**	**55.93**	**0.00**	**31.60**	**0.00**	**1,381.46**

2008 OREGON MILEAGE REPORT
State Highway by ODOT District

Hwy No.		MAINLINE Add	MAINLINE Non-Add	CONNECTIONS Add	CONNECTIONS Non-Add	FRONTAGE ROADS Add	FRONTAGE ROADS Non-Add	TOTALS Across
				DISTRICT 4				
001	Miles	35.62	35.62	10.55	0.00	7.26	0.00	89.05
	Lane Miles	71.93	73.01	12.43	0.00	14.03	0.00	171.40
009	Miles	70.17	1.48	0.30	0.00	1.74	0.00	73.69
	Lane Miles	166.95	2.94	0.30	0.00	1.91	0.00	172.10
016	Miles	71.55	1.43	1.09	0.00	0.66	0.00	74.73
	Lane Miles	179.19	2.86	1.41	0.00	0.66	0.00	184.12
027	Miles	56.61	0.00	0.05	0.00	0.32	0.00	56.98
	Lane Miles	115.38	0.00	0.05	0.00	0.32	0.00	115.75
031	Miles	11.18	0.87	0.11	0.00	0.00	0.00	12.16
	Lane Miles	23.06	1.54	0.11	0.00	0.00	0.00	24.71
032	Miles	11.41	0.00	0.00	0.00	0.00	0.00	11.41
	Lane Miles	22.82	0.00	0.00	0.00	0.00	0.00	22.82
033	Miles	52.35	1.24	1.37	0.00	1.35	0.00	56.31
	Lane Miles	118.97	2.01	1.75	0.00	2.58	0.00	125.31
039	Miles	21.25	0.30	0.23	0.00	0.00	0.00	21.78
	Lane Miles	47.29	0.30	0.28	0.00	0.00	0.00	47.87
058	Miles	32.37	1.62	1.63	0.00	0.00	0.00	35.62
	Lane Miles	78.68	3.30	1.86	0.00	0.00	0.00	83.84
091	Miles	45.08	1.64	0.60	0.00	0.96	0.00	48.28
	Lane Miles	97.15	3.97	0.62	0.00	1.92	0.00	103.66

2008 OREGON MILEAGE REPORT
State Highway by ODOT District

Hwy No.		MAINLINE Add	MAINLINE Non-Add	CONNECTIONS Add	CONNECTIONS Non-Add	FRONTAGE ROADS Add	FRONTAGE ROADS Non-Add	TOTALS Across
164	Miles	8.54	1.00	0.73	0.00	0.00	0.00	10.27
	Lane Miles	16.47	1.30	0.84	0.00	0.00	0.00	18.61
180	Miles	19.18	0.00	0.00	0.00	0.00	0.00	19.18
	Lane Miles	38.36	0.00	0.00	0.00	0.00	0.00	38.36
181	Miles	31.27	0.00	0.03	0.00	0.33	0.00	31.63
	Lane Miles	63.21	0.00	0.06	0.00	0.66	0.00	63.93
191	Miles	26.67	0.00	0.00	0.00	0.00	0.00	26.67
	Lane Miles	53.34	0.00	0.00	0.00	0.00	0.00	53.34
194	Miles	7.56	0.00	0.00	0.00	0.00	0.00	7.56
	Lane Miles	15.12	0.00	0.00	0.00	0.00	0.00	15.12
201	Miles	9.49	0.00	0.00	0.00	0.00	0.00	9.49
	Lane Miles	18.98	0.00	0.00	0.00	0.00	0.00	18.98
210	Miles	18.09	0.42	2.12	0.00	2.04	0.00	22.67
	Lane Miles	66.39	1.02	2.12	0.00	4.08	0.00	73.61
211	Miles	25.28	0.00	0.00	0.00	0.29	0.00	25.57
	Lane Miles	50.72	0.00	0.00	0.00	0.58	0.00	51.30
212	Miles	21.40	0.00	0.51	0.00	0.00	0.00	21.91
	Lane Miles	42.80	0.00	0.51	0.00	0.00	0.00	43.31

DISTRICT 4 TOTALS

	MAINLINE Add	MAINLINE Non-Add	CONNECTIONS Add	CONNECTIONS Non-Add	FRONTAGE ROADS Add	FRONTAGE ROADS Non-Add	TOTALS Across
Miles	**575.07**	**45.62**	**19.32**	**0.00**	**14.95**	**0.00**	**654.96**
Lane Miles	**1,286.81**	**92.25**	**22.34**	**0.00**	**26.74**	**0.00**	**1,428.14**

2008 OREGON MILEAGE REPORT
State Highway by ODOT District

Hwy No.		MAINLINE Add	MAINLINE Non-Add	CONNECTIONS Add	CONNECTIONS Non-Add	FRONTAGE ROADS Add	FRONTAGE ROADS Non-Add	TOTALS Across
				DISTRICT 5				
001	Miles	41.05	41.05	13.91	0.00	8.27	0.00	104.28
	Lane Miles	84.32	83.78	17.85	0.00	14.46	0.00	200.41
009	Miles	30.92	0.00	0.00	0.00	0.00	0.00	30.92
	Lane Miles	69.14	0.00	0.00	0.00	0.00	0.00	69.14
015	Miles	76.04	2.47	0.32	0.00	0.70	0.00	79.53
	Lane Miles	167.64	4.94	0.32	0.00	1.40	0.00	174.30
018	Miles	70.30	0.46	0.80	0.00	1.75	0.00	73.31
	Lane Miles	164.69	0.68	0.80	0.00	3.50	0.00	169.67
062	Miles	52.65	0.07	0.27	0.00	0.96	0.00	53.95
	Lane Miles	112.65	0.17	0.46	0.00	1.54	0.00	114.82
069	Miles	13.00	8.63	8.20	0.00	0.00	0.00	29.83
	Lane Miles	28.99	18.30	9.12	0.00	0.00	0.00	56.41
091	Miles	15.47	2.50	0.67	0.00	0.24	0.00	18.88
	Lane Miles	59.35	6.73	0.81	0.00	0.48	0.00	67.37
200	Miles	42.11	0.00	0.00	0.00	0.00	0.00	42.11
	Lane Miles	84.18	0.00	0.00	0.00	0.00	0.00	84.18
215	Miles	6.79	0.00	0.00	0.00	0.00	0.00	6.79
	Lane Miles	13.58	0.00	0.00	0.00	0.00	0.00	13.58
222	Miles	6.05	0.00	0.91	0.00	0.44	0.00	7.40
	Lane Miles	12.10	0.00	1.35	0.00	0.44	0.00	13.89

2008 OREGON MILEAGE REPORT
State Highway by ODOT District

Hwy No.		MAINLINE Add	MAINLINE Non-Add	CONNECTIONS Add	CONNECTIONS Non-Add	FRONTAGE ROADS Add	FRONTAGE ROADS Non-Add	TOTALS Across
225	Miles	2.52	0.33	0.55	0.00	0.76	0.00	4.16
	Lane Miles	4.70	0.44	0.77	0.00	1.52	0.00	7.43
226	Miles	19.87	1.07	0.61	0.00	0.15	0.00	21.70
	Lane Miles	39.67	1.40	0.71	0.00	0.15	0.00	41.93
227	Miles	9.97	9.98	8.01	0.00	0.54	0.00	28.50
	Lane Miles	21.46	22.50	11.94	0.00	0.99	0.00	56.89
228	Miles	1.40	1.27	0.39	0.00	0.00	0.00	3.06
	Lane Miles	2.41	2.33	0.81	0.00	0.00	0.00	5.55
229	Miles	50.12	0.00	0.00	0.00	0.00	0.00	50.12
	Lane Miles	103.27	0.00	0.00	0.00	0.00	0.00	103.27
429	Miles	2.39	0.00	0.00	0.00	0.00	0.00	2.39
	Lane Miles	4.78	0.00	0.00	0.00	0.00	0.00	4.78

DISTRICT 5 TOTALS

	MAINLINE Add	MAINLINE Non-Add	CONNECTIONS Add	CONNECTIONS Non-Add	FRONTAGE ROADS Add	FRONTAGE ROADS Non-Add	TOTALS Across
Miles	**440.65**	**67.83**	**34.64**	**0.00**	**13.81**	**0.00**	**556.93**
Lane Miles	**972.93**	**141.27**	**44.94**	**0.00**	**24.48**	**0.00**	**1,183.62**

2008 OREGON MILEAGE REPORT
State Highway by ODOT District

Hwy No.		MAINLINE Add	MAINLINE Non-Add	CONNECTIONS Add	CONNECTIONS Non-Add	FRONTAGE ROADS Add	FRONTAGE ROADS Non-Add	TOTALS Across
				DISTRICT 7				
001	Miles	87.21	87.17	36.33	0.00	3.74	0.00	214.45
	Lane Miles	174.42	174.52	43.70	0.00	6.88	0.00	399.52
009	Miles	152.52	4.83	2.02	0.00	8.68	0.00	168.05
	Lane Miles	380.18	9.77	3.21	0.00	14.17	0.00	407.33
035	Miles	73.32	3.03	0.81	0.00	1.35	0.00	78.51
	Lane Miles	196.93	5.51	0.98	0.00	2.62	0.00	206.04
045	Miles	56.89	0.46	0.44	0.00	0.82	0.00	58.61
	Lane Miles	126.24	0.71	0.55	0.00	0.95	0.00	128.45
138	Miles	29.93	0.62	0.39	0.00	0.47	0.00	31.41
	Lane Miles	92.72	1.02	0.83	0.00	0.94	0.00	95.51
231	Miles	25.39	0.00	0.58	0.00	0.17	0.00	26.14
	Lane Miles	51.98	0.00	0.87	0.00	0.17	0.00	53.02
240	Miles	11.95	0.23	0.00	0.00	0.00	0.00	12.18
	Lane Miles	27.78	0.79	0.00	0.00	0.00	0.00	28.57
241	Miles	17.45	0.07	0.00	0.00	0.00	0.00	17.52
	Lane Miles	30.80	0.14	0.00	0.00	0.00	0.00	30.94
242	Miles	18.68	0.33	0.25	0.00	0.00	0.00	19.26
	Lane Miles	37.25	0.57	0.25	0.00	0.00	0.00	38.07
244	Miles	16.93	0.00	0.00	0.00	0.00	0.00	16.93
	Lane Miles	33.90	0.00	0.00	0.00	0.00	0.00	33.90

2008 OREGON MILEAGE REPORT
State Highway by ODOT District

Hwy No.		MAINLINE Add	MAINLINE Non-Add	CONNECTIONS Add	CONNECTIONS Non-Add	FRONTAGE ROADS Add	FRONTAGE ROADS Non-Add	TOTALS Across
250	Miles	5.41	0.00	0.00	0.00	0.00	0.00	5.41
	Lane Miles	10.62	0.00	0.00	0.00	0.00	0.00	10.62
251	Miles	0.76	0.00	0.00	0.00	0.00	0.00	0.76
	Lane Miles	1.52	0.00	0.00	0.00	0.00	0.00	1.52
255	Miles	26.06	0.00	0.00	0.00	0.00	0.00	26.06
	Lane Miles	52.12	0.00	0.00	0.00	0.00	0.00	52.12

DISTRICT 7 TOTALS

	MAINLINE Add	MAINLINE Non-Add	CONNECTIONS Add	CONNECTIONS Non-Add	FRONTAGE ROADS Add	FRONTAGE ROADS Non-Add	TOTALS Across
Miles	**522.50**	**96.74**	**40.82**	**0.00**	**15.23**	**0.00**	**675.29**
Lane Miles	**1,216.46**	**193.03**	**50.39**	**0.00**	**25.73**	**0.00**	**1,485.61**

2008 OREGON MILEAGE REPORT
State Highway by ODOT District

Hwy No.		MAINLINE Add	MAINLINE Non-Add	CONNECTIONS Add	CONNECTIONS Non-Add	FRONTAGE ROADS Add	FRONTAGE ROADS Non-Add	TOTALS Across
				DISTRICT 8				
001	Miles	80.80	80.83	23.32	0.00	18.66	0.00	203.61
	Lane Miles	161.79	162.17	29.26	0.00	31.25	0.00	384.47
021	Miles	43.79	0.00	0.54	0.00	0.00	0.00	44.33
	Lane Miles	89.42	0.00	0.54	0.00	0.00	0.00	89.96
022	Miles	63.20	2.43	2.39	0.00	5.17	0.00	73.19
	Lane Miles	151.55	4.86	4.96	0.00	10.17	0.00	171.54
025	Miles	46.56	5.10	0.61	0.00	2.55	0.00	54.82
	Lane Miles	118.58	11.78	0.79	0.00	4.95	0.00	136.10
038	Miles	19.33	0.00	0.00	0.00	0.00	0.00	19.33
	Lane Miles	38.56	0.00	0.00	0.00	0.00	0.00	38.56
060	Miles	14.95	0.54	0.95	0.00	0.00	0.00	16.44
	Lane Miles	29.50	0.89	0.95	0.00	0.00	0.00	31.34
063	Miles	18.13	2.07	0.32	0.00	0.53	0.00	21.05
	Lane Miles	62.56	3.42	0.32	0.00	1.06	0.00	67.36
138	Miles	71.96	0.00	0.17	0.00	0.00	0.00	72.13
	Lane Miles	147.12	0.00	0.34	0.00	0.00	0.00	147.46
230	Miles	11.25	0.00	0.00	0.00	0.00	0.00	11.25
	Lane Miles	22.50	0.00	0.00	0.00	0.00	0.00	22.50
233	Miles	23.80	0.00	0.00	0.00	0.00	0.00	23.80
	Lane Miles	48.00	0.00	0.00	0.00	0.00	0.00	48.00

2008 OREGON MILEAGE REPORT
State Highway by ODOT District

Hwy No.		MAINLINE Add	MAINLINE Non-Add	CONNECTIONS Add	CONNECTIONS Non-Add	FRONTAGE ROADS Add	FRONTAGE ROADS Non-Add	TOTALS Across
260	Miles	20.79	0.00	0.00	0.00	0.00	0.00	20.79
	Lane Miles	41.58	0.00	0.00	0.00	0.00	0.00	41.58
270	Miles	16.04	0.00	0.00	0.00	0.56	0.00	16.60
	Lane Miles	34.47	0.00	0.00	0.00	1.12	0.00	35.59
271	Miles	18.74	0.00	0.20	0.00	0.00	0.00	18.94
	Lane Miles	37.29	0.00	0.20	0.00	0.00	0.00	37.49
272	Miles	38.67	0.92	0.41	0.28	0.17	0.00	40.45
	Lane Miles	81.33	1.58	0.59	0.28	0.34	0.00	84.12
273	Miles	12.42	0.34	0.52	0.00	0.00	0.00	13.28
	Lane Miles	25.02	0.34	0.52	0.00	0.00	0.00	25.88

DISTRICT 8 TOTALS

	MAINLINE Add	MAINLINE Non-Add	CONNECTIONS Add	CONNECTIONS Non-Add	FRONTAGE ROADS Add	FRONTAGE ROADS Non-Add	TOTALS Across
Miles	**500.43**	**92.23**	**29.43**	**0.28**	**27.64**	**0.00**	**650.01**
Lane Miles	**1,089.27**	**185.04**	**38.47**	**0.28**	**48.89**	**0.00**	**1,361.95**

2008 OREGON MILEAGE REPORT
State Highway by ODOT District

Hwy No.		MAINLINE Add	MAINLINE Non-Add	CONNECTIONS Add	CONNECTIONS Non-Add	FRONTAGE ROADS Add	FRONTAGE ROADS Non-Add	TOTALS Across
				DISTRICT 9				
002	Miles	94.86	94.96	18.79	0.00	6.55	0.00	215.16
	Lane Miles	189.87	189.92	21.84	0.00	12.71	0.00	414.34
004	Miles	60.72	0.12	0.65	0.00	0.41	0.00	61.90
	Lane Miles	142.73	0.12	0.80	0.00	0.75	0.00	144.40
005	Miles	58.02	0.76	0.63	0.00	0.06	0.00	59.47
	Lane Miles	115.73	0.76	1.00	0.00	0.06	0.00	117.55
042	Miles	68.39	0.00	0.93	0.00	0.57	0.00	69.89
	Lane Miles	146.39	0.00	1.08	0.00	1.07	0.00	148.54
044	Miles	25.85	0.11	0.00	0.00	0.00	0.00	25.96
	Lane Miles	52.23	0.11	0.00	0.00	0.00	0.00	52.34
052	Miles	8.44	0.37	0.36	0.00	0.35	0.00	9.52
	Lane Miles	16.65	0.48	0.36	0.00	0.70	0.00	18.19
053	Miles	34.26	0.45	0.00	0.00	0.00	0.00	34.71
	Lane Miles	71.20	0.74	0.00	0.00	0.00	0.00	71.94
100	Miles	15.46	0.00	0.00	0.00	0.00	0.00	15.46
	Lane Miles	30.92	0.00	0.00	0.00	0.00	0.00	30.92
290	Miles	28.47	0.00	0.00	0.00	0.00	0.00	28.47
	Lane Miles	56.94	0.00	0.00	0.00	0.00	0.00	56.94
291	Miles	42.08	0.00	0.00	0.00	0.21	0.00	42.29
	Lane Miles	84.16	0.00	0.00	0.00	0.27	0.00	84.43

2008 OREGON MILEAGE REPORT
State Highway by ODOT District

Hwy No.		MAINLINE Add	MAINLINE Non-Add	CONNECTIONS Add	CONNECTIONS Non-Add	FRONTAGE ROADS Add	FRONTAGE ROADS Non-Add	TOTALS Across
292	Miles	1.63	0.52	0.51	0.00	0.38	0.00	3.04
	Lane Miles	3.08	0.52	0.51	0.00	0.38	0.00	4.49
300	Miles	56.56	0.00	0.00	0.00	0.00	0.00	56.56
	Lane Miles	113.12	0.00	0.00	0.00	0.00	0.00	113.12
301	Miles	18.39	0.28	0.72	0.00	0.00	0.00	19.39
	Lane Miles	36.59	0.34	0.72	0.00	0.00	0.00	37.65

DISTRICT 9 TOTALS

	MAINLINE Add	MAINLINE Non-Add	CONNECTIONS Add	CONNECTIONS Non-Add	FRONTAGE ROADS Add	FRONTAGE ROADS Non-Add	TOTALS Across
Miles	**513.13**	**97.57**	**22.59**	**0.00**	**8.53**	**0.00**	**641.82**
Lane Miles	**1,059.61**	**192.99**	**26.31**	**0.00**	**15.94**	**0.00**	**1,294.85**

2008 OREGON MILEAGE REPORT
State Highway by ODOT District

Hwy No.		MAINLINE Add	MAINLINE Non-Add	CONNECTIONS Add	CONNECTIONS Non-Add	FRONTAGE ROADS Add	FRONTAGE ROADS Non-Add	TOTALS Across
				DISTRICT 10				
004	Miles	159.33	5.79	12.20	0.00	2.20	0.00	179.52
	Lane Miles	418.86	10.14	15.75	0.00	2.20	0.00	446.95
007	Miles	102.98	0.00	0.00	0.00	5.25	0.00	108.23
	Lane Miles	214.09	0.00	0.00	0.00	10.50	0.00	224.59
014	Miles	42.89	0.00	0.13	0.00	0.00	0.00	43.02
	Lane Miles	68.95	0.00	0.13	0.00	0.00	0.00	69.08
015	Miles	35.40	0.62	0.53	0.00	0.54	0.00	37.09
	Lane Miles	73.74	1.24	1.06	0.00	1.08	0.00	77.12
016	Miles	11.92	0.00	0.00	0.00	0.00	0.00	11.92
	Lane Miles	26.35	0.00	0.00	0.00	0.00	0.00	26.35
017	Miles	20.99	0.58	0.94	0.00	0.60	0.00	23.11
	Lane Miles	55.83	0.70	1.01	0.00	0.60	0.00	58.14
018	Miles	16.45	0.53	0.00	0.00	0.00	0.00	16.98
	Lane Miles	35.08	0.53	0.00	0.00	0.00	0.00	35.61
019	Miles	120.57	0.00	0.11	0.00	0.00	0.00	120.68
	Lane Miles	241.14	0.00	0.11	0.00	0.00	0.00	241.25
041	Miles	97.06	0.23	0.37	0.00	0.00	0.00	97.66
	Lane Miles	202.15	0.23	0.41	0.00	0.00	0.00	202.79
053	Miles	21.25	0.00	0.00	0.00	0.00	0.00	21.25
	Lane Miles	52.42	0.00	0.00	0.00	0.00	0.00	52.42

2008 OREGON MILEAGE REPORT
State Highway by ODOT District

Hwy No.		MAINLINE Add	MAINLINE Non-Add	CONNECTIONS Add	CONNECTIONS Non-Add	FRONTAGE ROADS Add	FRONTAGE ROADS Non-Add	TOTALS Across
293	Miles	13.58	0.00	0.97	0.00	0.00	0.00	14.55
	Lane Miles	27.16	0.00	1.94	0.00	0.00	0.00	29.10
360	Miles	26.19	0.17	0.03	0.00	0.00	0.00	26.39
	Lane Miles	52.42	0.17	0.06	0.00	0.00	0.00	52.65
361	Miles	11.62	0.00	0.00	0.00	0.00	0.00	11.62
	Lane Miles	23.24	0.00	0.00	0.00	0.00	0.00	23.24
370	Miles	17.67	0.00	0.00	0.00	0.00	0.00	17.67
	Lane Miles	35.34	0.00	0.00	0.00	0.00	0.00	35.34
372	Miles	17.35	0.78	0.17	0.00	0.00	0.00	18.30
	Lane Miles	39.89	1.41	0.17	0.00	0.00	0.00	41.47
380	Miles	55.49	0.00	0.00	0.00	0.00	0.00	55.49
	Lane Miles	110.98	0.00	0.00	0.00	0.00	0.00	110.98
390	Miles	23.79	0.00	0.00	0.00	0.00	0.00	23.79
	Lane Miles	47.58	0.00	0.00	0.00	0.00	0.00	47.58

DISTRICT 10 TOTALS

	MAINLINE Add	MAINLINE Non-Add	CONNECTIONS Add	CONNECTIONS Non-Add	FRONTAGE ROADS Add	FRONTAGE ROADS Non-Add	TOTALS Across
Miles	**794.53**	**8.70**	**15.45**	**0.00**	**8.59**	**0.00**	**827.27**
Lane Miles	**1,725.22**	**14.42**	**20.64**	**0.00**	**14.38**	**0.00**	**1,774.66**

2008 OREGON MILEAGE REPORT
State Highway by ODOT District

Hwy No.		MAINLINE Add	MAINLINE Non-Add	CONNECTIONS Add	CONNECTIONS Non-Add	FRONTAGE ROADS Add	FRONTAGE ROADS Non-Add	TOTALS Across
				DISTRICT 11				
004	Miles	63.54	2.60	2.54	0.00	0.00	0.00	68.68
	Lane Miles	142.44	4.79	2.91	0.00	0.00	0.00	150.14
019	Miles	37.16	0.00	0.00	0.00	0.00	0.00	37.16
	Lane Miles	74.32	0.00	0.00	0.00	0.00	0.00	74.32
020	Miles	94.13	0.34	0.20	0.00	0.00	0.00	94.67
	Lane Miles	198.27	0.34	0.20	0.00	0.00	0.00	198.81
021	Miles	15.03	0.30	0.17	0.00	0.00	0.00	15.50
	Lane Miles	30.68	0.30	0.17	0.00	0.00	0.00	31.15
022	Miles	20.28	0.07	0.00	0.00	0.00	0.00	20.35
	Lane Miles	40.33	0.14	0.00	0.00	0.00	0.00	40.47
023	Miles	6.97	0.00	0.00	0.00	0.00	0.00	6.97
	Lane Miles	13.94	0.00	0.00	0.00	0.00	0.00	13.94
049	Miles	89.67	0.00	0.22	0.00	0.00	0.00	89.89
	Lane Miles	179.34	0.00	0.44	0.00	0.00	0.00	179.78
050	Miles	31.86	1.41	0.17	0.00	0.00	0.00	33.44
	Lane Miles	69.97	2.51	0.27	0.00	0.00	0.00	72.75
270	Miles	52.72	0.00	0.28	0.00	0.00	0.00	53.00
	Lane Miles	121.72	0.00	0.32	0.00	0.00	0.00	122.04
420	Miles	4.30	0.00	0.00	0.00	0.00	0.00	4.30
	Lane Miles	8.60	0.00	0.00	0.00	0.00	0.00	8.60

2008 OREGON MILEAGE REPORT
State Highway by ODOT District

Hwy No.		MAINLINE Add	MAINLINE Non-Add	CONNECTIONS Add	CONNECTIONS Non-Add	FRONTAGE ROADS Add	FRONTAGE ROADS Non-Add	TOTALS Across
422	Miles	5.38	0.00	0.42	0.00	0.00	0.00	5.80
	Lane Miles	10.76	0.00	0.42	0.00	0.00	0.00	11.18
424	Miles	5.91	0.00	1.58	0.00	0.00	0.00	7.49
	Lane Miles	12.53	0.00	2.33	0.00	0.00	0.00	14.86
426	Miles	2.42	0.00	0.00	0.00	0.00	0.00	2.42
	Lane Miles	4.84	0.00	0.00	0.00	0.00	0.00	4.84
431	Miles	64.95	0.00	0.00	0.00	0.00	0.00	64.95
	Lane Miles	129.90	0.00	0.00	0.00	0.00	0.00	129.90

DISTRICT 11 TOTALS

	MAINLINE Add	MAINLINE Non-Add	CONNECTIONS Add	CONNECTIONS Non-Add	FRONTAGE ROADS Add	FRONTAGE ROADS Non-Add	TOTALS Across
Miles	**494.32**	**4.72**	**5.58**	**0.00**	**0.00**	**0.00**	**504.62**
Lane Miles	**1,037.64**	**8.08**	**7.06**	**0.00**	**0.00**	**0.00**	**1,052.78**

2008 OREGON MILEAGE REPORT
State Highway by ODOT District

Hwy No.		MAINLINE Add	MAINLINE Non-Add	CONNECTIONS Add	CONNECTIONS Non-Add	FRONTAGE ROADS Add	FRONTAGE ROADS Non-Add	TOTALS Across
				DISTRICT 12				
002	Miles	43.98	8.85	5.57	0.00	0.40	0.00	58.80
	Lane Miles	92.23	17.23	6.70	0.00	0.40	0.00	116.56
005	Miles	62.55	0.00	0.00	0.00	0.00	0.00	62.55
	Lane Miles	125.10	0.00	0.00	0.00	0.00	0.00	125.10
006	Miles	85.25	84.45	20.41	0.00	33.16	0.00	223.27
	Lane Miles	177.78	169.21	23.08	0.00	61.85	0.00	431.92
008	Miles	34.06	0.29	0.98	0.00	0.82	0.00	36.15
	Lane Miles	89.67	0.29	1.50	0.00	1.61	0.00	93.07
028	Miles	89.76	1.66	0.65	0.00	7.31	0.00	99.38
	Lane Miles	183.73	3.32	0.65	0.00	14.62	0.00	202.32
036	Miles	30.44	0.00	0.32	0.00	0.23	0.00	30.99
	Lane Miles	60.07	0.00	0.64	0.00	0.46	0.00	61.17
052	Miles	74.65	0.00	0.00	0.00	0.00	0.00	74.65
	Lane Miles	149.30	0.00	0.00	0.00	0.00	0.00	149.30
054	Miles	12.86	0.35	0.22	0.00	0.00	0.00	13.43
	Lane Miles	50.14	0.45	0.23	0.00	0.00	0.00	50.82
067	Miles	5.93	2.16	1.46	0.00	0.00	0.00	9.55
	Lane Miles	11.48	3.39	1.59	0.00	0.00	0.00	16.46
070	Miles	11.21	10.78	3.25	0.00	0.00	0.00	25.24
	Lane Miles	22.41	21.13	3.58	0.00	0.00	0.00	47.12

2008 OREGON MILEAGE REPORT
State Highway by ODOT District

Hwy No.		MAINLINE Add	MAINLINE Non-Add	CONNECTIONS Add	CONNECTIONS Non-Add	FRONTAGE ROADS Add	FRONTAGE ROADS Non-Add	TOTALS Across
300	Miles	29.26	0.00	0.00	0.00	0.00	0.00	29.26
	Lane Miles	58.52	0.00	0.00	0.00	0.00	0.00	58.52
320	Miles	37.03	0.00	0.00	0.00	0.00	0.00	37.03
	Lane Miles	74.06	0.00	0.00	0.00	0.00	0.00	74.06
321	Miles	40.87	0.00	0.06	0.00	0.00	0.00	40.93
	Lane Miles	81.74	0.00	0.12	0.00	0.00	0.00	81.86
330	Miles	11.66	0.22	0.32	0.00	0.00	0.00	12.20
	Lane Miles	28.84	0.41	0.64	0.00	0.00	0.00	29.89
331	Miles	4.84	0.31	0.22	0.00	0.00	0.00	5.37
	Lane Miles	9.48	0.31	0.22	0.00	0.00	0.00	10.01
332	Miles	7.93	0.00	0.00	0.00	0.00	0.00	7.93
	Lane Miles	15.86	0.00	0.00	0.00	0.00	0.00	15.86
333	Miles	18.12	0.00	0.58	0.00	0.00	0.00	18.70
	Lane Miles	36.24	0.00	0.58	0.00	0.00	0.00	36.82
334	Miles	18.12	0.00	0.00	0.00	0.00	0.00	18.12
	Lane Miles	36.24	0.00	0.00	0.00	0.00	0.00	36.24
335	Miles	8.60	0.00	0.00	0.00	0.00	0.00	8.60
	Lane Miles	17.20	0.00	0.00	0.00	0.00	0.00	17.20

2008 OREGON MILEAGE REPORT
State Highway by ODOT District

Hwy No.		MAINLINE Add	MAINLINE Non-Add	CONNECTIONS Add	CONNECTIONS Non-Add	FRONTAGE ROADS Add	FRONTAGE ROADS Non-Add	TOTALS Across
339	Miles	3.43	0.00	0.00	0.00	0.00	0.00	3.43
	Lane Miles	6.86	0.00	0.00	0.00	0.00	0.00	6.86
341	Miles	23.54	0.00	0.00	0.00	0.00	0.00	23.54
	Lane Miles	47.08	0.00	0.00	0.00	0.00	0.00	47.08
402	Miles	34.88	0.00	0.00	0.00	0.00	0.00	34.88
	Lane Miles	69.76	0.00	0.00	0.00	0.00	0.00	69.76

DISTRICT 12 TOTALS

	MAINLINE Add	MAINLINE Non-Add	CONNECTIONS Add	CONNECTIONS Non-Add	FRONTAGE ROADS Add	FRONTAGE ROADS Non-Add	TOTALS Across
Miles	**688.97**	**109.07**	**34.04**	**0.00**	**41.92**	**0.00**	**874.00**
Lane Miles	**1,443.79**	**215.74**	**39.53**	**0.00**	**78.94**	**0.00**	**1,778.00**

2008 OREGON MILEAGE REPORT
State Highway by ODOT District

Hwy No.		MAINLINE Add	MAINLINE Non-Add	CONNECTIONS Add	CONNECTIONS Non-Add	FRONTAGE ROADS Add	FRONTAGE ROADS Non-Add	TOTALS Across
				DISTRICT 13				
006	Miles	83.14	83.20	18.25	0.00	8.45	0.00	193.04
	Lane Miles	166.28	166.40	21.50	0.00	12.30	0.00	366.48
010	Miles	70.74	0.00	0.74	0.00	1.42	0.00	72.90
	Lane Miles	154.37	0.00	0.79	0.00	2.84	0.00	158.00
011	Miles	43.13	0.00	0.00	0.00	0.00	0.00	43.13
	Lane Miles	86.26	0.00	0.00	0.00	0.00	0.00	86.26
012	Miles	70.28	0.72	0.73	0.00	0.67	0.00	72.40
	Lane Miles	141.55	0.88	0.73	0.00	1.34	0.00	144.50
066	Miles	54.50	0.96	1.15	0.00	0.00	0.00	56.61
	Lane Miles	112.02	1.21	1.56	0.00	0.00	0.00	114.79
071	Miles	26.00	0.00	0.00	0.00	0.00	0.00	26.00
	Lane Miles	52.00	0.00	0.00	0.00	0.00	0.00	52.00
330	Miles	30.05	0.00	0.00	0.00	0.00	0.00	30.05
	Lane Miles	60.10	0.00	0.00	0.00	0.00	0.00	60.10
340	Miles	38.65	0.24	0.35	0.00	0.00	0.00	39.24
	Lane Miles	77.02	0.24	0.41	0.00	0.00	0.00	77.67
341	Miles	23.68	0.60	0.30	0.00	0.00	0.00	24.58
	Lane Miles	47.07	1.00	0.30	0.00	0.00	0.00	48.37
342	Miles	22.07	0.00	0.00	0.00	0.00	0.00	22.07
	Lane Miles	44.14	0.00	0.00	0.00	0.00	0.00	44.14

2008 OREGON MILEAGE REPORT
State Highway by ODOT District

Hwy No.		MAINLINE Add	MAINLINE Non-Add	CONNECTIONS Add	CONNECTIONS Non-Add	FRONTAGE ROADS Add	FRONTAGE ROADS Non-Add	TOTALS Across
350	Miles	29.36	0.00	0.00	0.00	0.00	0.00	29.36
	Lane Miles	58.72	0.00	0.00	0.00	0.00	0.00	58.72
351	Miles	6.94	0.00	0.03	0.00	0.15	0.00	7.12
	Lane Miles	13.88	0.00	0.06	0.00	0.30	0.00	14.24
410	Miles	3.71	0.00	0.00	0.00	0.00	0.00	3.71
	Lane Miles	7.42	0.00	0.00	0.00	0.00	0.00	7.42
413	Miles	11.28	0.00	0.00	0.00	0.00	0.00	11.28
	Lane Miles	22.56	0.00	0.00	0.00	0.00	0.00	22.56
414	Miles	0.91	0.00	0.12	0.00	0.00	0.00	1.03
	Lane Miles	1.82	0.00	0.24	0.00	0.00	0.00	2.06
415	Miles	15.49	0.00	0.00	0.00	0.00	0.00	15.49
	Lane Miles	30.98	0.00	0.00	0.00	0.00	0.00	30.98

DISTRICT 13 TOTALS

	MAINLINE Add	MAINLINE Non-Add	CONNECTIONS Add	CONNECTIONS Non-Add	FRONTAGE ROADS Add	FRONTAGE ROADS Non-Add	TOTALS Across
Miles	**529.93**	**85.72**	**21.67**	**0.00**	**10.69**	**0.00**	**648.01**
Lane Miles	**1,076.19**	**169.73**	**25.59**	**0.00**	**16.78**	**0.00**	**1,288.29**

2008 OREGON MILEAGE REPORT
State Highway by ODOT District

Hwy No.		MAINLINE Add	MAINLINE Non-Add	CONNECTIONS Add	CONNECTIONS Non-Add	FRONTAGE ROADS Add	FRONTAGE ROADS Non-Add	TOTALS Across
				DISTRICT 14				
005	Miles	152.77	0.00	0.15	0.00	0.00	0.00	152.92
	Lane Miles	308.16	0.00	0.30	0.00	0.00	0.00	308.46
006	Miles	42.04	42.04	7.79	0.00	3.65	0.00	95.52
	Lane Miles	84.08	87.85	8.51	0.00	3.72	0.00	184.16
007	Miles	160.87	1.11	0.06	0.00	2.10	0.00	164.14
	Lane Miles	337.05	1.90	0.06	0.00	2.33	0.00	341.34
028	Miles	28.71	0.00	0.00	0.00	0.84	0.00	29.55
	Lane Miles	58.69	0.00	0.00	0.00	1.68	0.00	60.37
048	Miles	67.33	0.00	0.06	0.00	0.21	0.00	67.60
	Lane Miles	134.66	0.00	0.12	0.00	0.42	0.00	135.20
071	Miles	24.96	0.00	0.00	0.00	0.00	0.00	24.96
	Lane Miles	49.92	0.00	0.00	0.00	0.00	0.00	49.92
415	Miles	21.13	0.00	0.16	0.00	0.00	0.00	21.29
	Lane Miles	42.26	0.00	0.32	0.00	0.00	0.00	42.58
440	Miles	72.95	0.00	0.00	0.00	0.00	0.00	72.95
	Lane Miles	145.90	0.00	0.00	0.00	0.00	0.00	145.90
442	Miles	91.55	0.00	0.00	0.00	0.00	0.00	91.55
	Lane Miles	183.10	0.00	0.00	0.00	0.00	0.00	183.10
449	Miles	11.09	0.72	1.27	0.00	0.00	0.00	13.08
	Lane Miles	21.67	0.72	2.54	0.00	0.00	0.00	24.93

2008 OREGON MILEAGE REPORT
State Highway by ODOT District

Hwy No.		MAINLINE Add	MAINLINE Non-Add	CONNECTIONS Add	CONNECTIONS Non-Add	FRONTAGE ROADS Add	FRONTAGE ROADS Non-Add	TOTALS Across
450	Miles	24.97	0.00	0.00	0.00	0.00	0.00	24.97
	Lane Miles	49.94	0.00	0.00	0.00	0.00	0.00	49.94
451	Miles	10.36	0.00	0.00	0.00	0.00	0.00	10.36
	Lane Miles	20.70	0.00	0.00	0.00	0.00	0.00	20.70
453	Miles	3.19	0.00	0.00	0.00	0.00	0.00	3.19
	Lane Miles	6.38	0.00	0.00	0.00	0.00	0.00	6.38
454	Miles	5.09	0.00	0.02	0.00	0.00	0.00	5.11
	Lane Miles	10.18	0.00	0.02	0.00	0.00	0.00	10.20
455	Miles	34.99	0.25	1.86	0.00	0.27	0.00	37.37
	Lane Miles	76.57	0.25	2.25	0.00	0.54	0.00	79.61
456	Miles	121.30	0.00	0.45	0.00	0.00	0.00	121.75
	Lane Miles	242.60	0.00	0.90	0.00	0.00	0.00	243.50

DISTRICT 14 TOTALS

	MAINLINE Add	MAINLINE Non-Add	CONNECTIONS Add	CONNECTIONS Non-Add	FRONTAGE ROADS Add	FRONTAGE ROADS Non-Add	TOTALS Across
Miles	**873.30**	**44.12**	**11.82**	**0.00**	**7.07**	**0.00**	**936.31**
Lane Miles	**1,771.86**	**90.72**	**15.02**	**0.00**	**8.69**	**0.00**	**1,886.29**

STATE TOTALS

	MAINLINE Add	MAINLINE Non-Add	CONNECTIONS Add	CONNECTIONS Non-Add	FRONTAGE ROADS Add	FRONTAGE ROADS Non-Add	TOTALS Across
Miles	**7,414.82**	**912.22**	**430.83**	**1.23**	**193.11**	**0.00**	**8,952.37**
Lane Miles	**16,224.54**	**1,940.74**	**574.26**	**2.06**	**337.48**	**0.00**	**19,079.08**

2008 OREGON MILEAGE REPORT
OTHER STATE MILEAGE

CAMPUS							
COUNTY	UNIMPROVED	GRADED	GRAVEL	OIL MAT	AC	CONCRETE	MILES
BENTON	0.00	0.00	0.00	0.00	6.69	0.33	7.02
CLACKAMAS	0.00	0.00	0.00	0.00	2.86	0.00	2.86
COOS	0.00	0.00	0.04	0.00	2.60	0.00	2.64
DESCHUTES	0.00	0.00	0.00	0.00	1.55	0.00	1.55
JACKSON	0.00	0.00	0.13	0.86	1.55	0.00	2.54
JOSEPHINE	0.00	0.00	0.15	0.00	1.15	0.00	1.30
KLAMATH	0.00	0.00	1.38	0.00	3.26	0.00	4.64
LANE	0.00	0.00	0.00	0.00	3.35	1.20	4.55
LINN	0.00	0.00	0.00	0.00	1.45	0.00	1.45
MALHEUR	0.00	0.00	0.00	0.00	1.00	0.00	1.00
MARION	0.00	0.00	0.10	0.00	2.20	0.00	2.30
MULTNOMAH	0.00	0.00	0.20	0.00	7.25	0.80	8.25
POLK	0.00	0.00	0.00	0.00	1.18	0.00	1.18
UMATILLA	0.00	0.50	0.25	0.00	1.75	0.00	2.50
UNION	0.00	0.00	0.00	0.00	0.70	0.00	0.70
WASHINGTON	0.00	0.00	0.00	0.00	1.05	0.00	1.05
TOTAL	**0.00**	**0.50**	**2.25**	**0.86**	**39.59**	**2.33**	**45.53**

No primitive mileage included.

2008 OREGON MILEAGE REPORT
OTHER STATE MILEAGE

FISH & WILDLIFE

COUNTY	UNIMPROVED	GRADED	GRAVEL	OIL MAT	AC	CONCRETE	MILES
COLUMBIA	0.00	0.00	5.90	0.00	0.00	0.00	5.90
JACKSON	2.00	0.00	0.00	0.00	0.00	0.00	2.00
KLAMATH	0.00	0.00	2.00	0.00	0.00	0.00	2.00
LAKE	5.00	0.00	7.00	0.00	0.50	0.00	12.50
MULTNOMAH	0.00	0.00	1.80	0.00	0.00	0.00	1.80
UNION	0.00	0.00	0.50	0.00	0.00	0.00	0.50
WASCO	9.50	4.80	4.00	0.00	0.00	0.00	18.30
TOTAL	**16.50**	**4.80**	**21.20**	**0.00**	**0.50**	**0.00**	**43.00**

STATE INSTITUTIONS

COUNTY	UNIMPROVED	GRADED	GRAVEL	OIL MAT	AC	CONCRETE	MILES
CLACKAMAS	0.00	0.00	0.00	0.00	0.10	0.00	0.10
COOS	0.00	0.00	0.00	0.00	0.90	0.00	0.90
JEFFERSON	0.00	0.00	0.00	0.00	1.30	0.00	1.30
LAKE	0.00	0.00	0.00	0.00	0.11	0.00	0.11
MALHEUR	0.00	0.00	1.00	0.00	5.00	0.00	6.00
MARION	0.00	0.00	6.79	0.00	7.80	0.00	14.59
UMATILLA	0.50	0.00	0.00	0.00	4.55	0.00	5.05
TOTAL	**0.50**	**0.00**	**7.79**	**0.00**	**19.76**	**0.00**	**28.05**

STATE FOREST

COUNTY	UNIMPROVED	GRADED	GRAVEL	OIL MAT	AC	CONCRETE	MILES
CLATSOP	0.00	0.00	17.30	0.00	0.00	0.00	17.30
COOS	0.00	0.00	75.48	0.00	0.75	0.00	76.23
DOUGLAS	0.00	0.00	40.92	0.00	1.75	0.00	42.67
TILLAMOOK	0.00	0.00	0.00	0.00	9.35	0.00	9.35
TOTAL	**0.00**	**0.00**	**133.70**	**0.00**	**11.85**	**0.00**	**145.55**

No primitive mileage included.

2008 OREGON MILEAGE REPORT
OTHER STATE MILEAGE

OTHER LOCAL AGENCIES (PORTS AND EXPERIMENTAL STATIONS)							
COUNTY	UNIMPROVED	GRADED	GRAVEL	OIL MAT	AC	CONCRETE	MILES
CLACKAMAS	0.00	0.00	0.00	0.10	0.10	0.00	0.20
CLATSOP	0.00	0.00	0.20	0.00	1.50	0.30	2.00
COOS	0.00	0.00	0.00	0.00	2.00	0.00	2.00
CURRY	0.50	0.20	1.60	0.00	1.40	0.00	3.70
HARNEY	37.00	0.00	15.00	0.00	0.00	0.00	52.00
HOOD RIVER	0.25	0.00	0.50	0.00	2.46	0.00	3.21
JACKSON	1.50	0.00	0.00	0.00	0.00	0.00	1.50
JEFFERSON	0.00	0.50	0.50	0.25	0.00	0.00	1.25
KLAMATH	0.00	0.00	0.50	0.00	0.00	0.00	0.50
LINCOLN	0.00	0.00	0.00	0.00	1.20	0.00	1.20
MORROW	0.00	0.00	2.20	0.50	4.40	0.00	7.10
MULTNOMAH	0.00	0.00	0.00	0.00	12.90	0.50	13.40
SHERMAN	0.00	1.99	0.60	0.00	0.00	0.00	2.59
TILLAMOOK	0.00	0.00	1.12	0.00	2.13	0.00	3.25
UMATILLA	0.00	0.50	2.46	0.00	0.25	0.00	3.21
WASCO	0.00	1.00	0.00	0.00	0.00	0.00	1.00
WASHINGTON	0.00	0.00	0.00	0.00	0.90	0.00	0.90
TOTAL	**39.25**	**4.19**	**24.68**	**0.85**	**29.24**	**0.80**	**99.01**

No primitive mileage included.

2008 OREGON MILEAGE REPORT
OTHER STATE MILEAGE

STATE PARK							
COUNTY	UNIMPROVED	GRADED	GRAVEL	OIL MAT	AC	CONCRETE	MILES
BAKER	0.00	0.00	0.70	0.00	1.30	0.00	2.00
BENTON	0.00	0.00	0.30	0.00	0.00	0.00	0.30
CLACKAMAS	0.00	0.00	0.30	0.00	8.60	0.00	8.90
CLATSOP	0.00	5.57	3.30	1.50	34.38	0.10	44.85
COLUMBIA	0.00	0.00	1.50	0.00	0.00	0.00	1.50
COOS	0.00	0.00	0.10	0.00	12.30	0.00	12.40
CROOK	0.00	0.00	0.50	2.17	0.63	0.00	3.30
CURRY	0.00	0.00	4.00	7.68	1.47	0.00	13.15
DESCHUTES	0.00	14.00	0.20	0.00	15.00	0.00	29.20
DOUGLAS	0.00	0.10	0.00	0.80	0.10	0.00	1.00
GRANT	0.00	0.00	0.00	0.00	0.40	0.00	0.40
HARNEY	0.00	0.00	1.00	0.00	0.10	0.00	1.10
HOOD RIVER	0.00	0.00	0.50	0.00	2.40	0.00	2.90
JACKSON	0.00	0.90	2.50	0.00	8.85	0.00	12.25
JEFFERSON	0.00	0.10	0.10	1.60	8.80	0.00	10.60
JOSEPHINE	0.00	0.00	0.30	0.00	0.80	0.00	1.10
KLAMATH	0.00	0.00	0.00	0.00	3.20	0.00	3.20
LAKE	0.00	0.00	0.20	0.00	1.20	0.00	1.40
LANE	0.00	0.00	1.40	0.00	12.40	0.00	13.80
LINCOLN	0.00	0.00	1.00	0.00	13.70	0.00	14.70
LINN	0.00	0.50	0.60	0.20	0.60	0.00	1.90
MALHEUR	0.00	0.00	0.00	0.00	1.50	0.00	1.50
MARION	1.20	0.00	6.10	0.10	26.60	0.10	34.10
MULTNOMAH	0.00	0.00	0.50	0.00	7.85	0.00	8.35
POLK	0.00	0.00	0.50	0.00	1.00	0.00	1.50
SHERMAN	0.00	0.00	0.20	0.00	0.20	0.00	0.40
TILLAMOOK	0.00	0.00	0.00	0.00	6.20	0.00	6.20
UMATILLA	0.00	0.00	0.50	0.00	4.60	0.00	5.10
UNION	0.00	0.00	0.30	0.00	1.05	0.00	1.35
WALLOWA	0.00	0.00	2.30	0.00	4.90	0.00	7.20
WASCO	0.00	0.00	0.10	0.00	2.10	0.00	2.20
WASHINGTON	0.00	0.00	0.40	0.00	2.10	0.00	2.50
WHEELER	0.00	0.00	1.20	0.00	0.00	0.00	1.20
YAMHILL	0.00	0.00	0.00	0.00	0.50	0.00	0.50
TOTAL	**1.20**	**21.17**	**30.60**	**14.05**	**184.83**	**0.20**	**252.05**

No primitive mileage included.

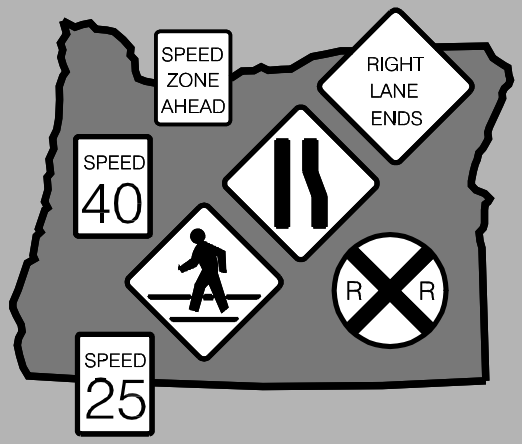

County Mileage

2008 OREGON MILEAGE REPORT
COUNTY ROAD MILEAGE

COUNTY	JURISDICTION	UNIMPROVED	GRADED	GRAVEL	OIL MAT	AC	CONCRETE	MILES
BAKER	ROADS OUTSIDE A CITY	67.50	154.22	495.19	7.13	179.84	0.18	904.06
TOTAL		**67.50**	**154.22**	**495.19**	**7.13**	**179.84**	**0.18**	**904.06**
BENTON	ROADS OUTSIDE A CITY	0.87	10.64	168.44	108.36	139.22	0.37	427.90
BENTON	ROADS INSIDE A CITY	0.00	0.00	1.01	6.10	14.28	0.00	21.39
TOTAL		**0.87**	**10.64**	**169.45**	**114.46**	**153.50**	**0.37**	**449.29**
CLACKAMAS	ROADS OUTSIDE A CITY	0.20	0.00	5.99	489.42	840.77	4.89	1341.27
CLACKAMAS	ROADS INSIDE A CITY	0.00	0.00	0.00	9.55	68.02	0.00	77.57
TOTAL		**0.20**	**0.00**	**5.99**	**498.97**	**908.79**	**4.89**	**1,418.84**
CLATSOP	ROADS OUTSIDE A CITY	0.00	0.30	43.59	105.06	67.19	11.17	227.31
CLATSOP	ROADS INSIDE A CITY	0.00	0.00	0.14	0.90	5.59	0.10	6.73
TOTAL		**0.00**	**0.30**	**43.73**	**105.96**	**72.78**	**11.27**	**234.04**
COLUMBIA	ROADS OUTSIDE A CITY	0.06	0.00	169.45	147.67	204.63	0.00	521.81
COLUMBIA	ROADS INSIDE A CITY	0.00	0.00	0.48	7.42	8.59	0.00	16.49
TOTAL		**0.06**	**0.00**	**169.93**	**155.09**	**213.22**	**0.00**	**538.30**
COOS	ROADS OUTSIDE A CITY	0.00	0.75	190.71	0.88	331.34	0.32	524.00
COOS	ROADS INSIDE A CITY	0.00	0.00	0.55	0.00	6.86	0.02	7.43
TOTAL		**0.00**	**0.75**	**191.26**	**0.88**	**338.20**	**0.34**	**531.43**
CROOK	ROADS OUTSIDE A CITY	0.00	15.52	195.88	103.37	167.13	0.00	481.90
CROOK	ROADS INSIDE A CITY	0.00	0.00	0.00	0.00	2.16	0.00	2.16
TOTAL		**0.00**	**15.52**	**195.88**	**103.37**	**169.29**	**0.00**	**484.06**
CURRY	ROADS OUTSIDE A CITY	0.00	0.00	25.63	17.81	175.15	0.00	218.59
CURRY	ROADS INSIDE A CITY	0.00	0.00	0.00	0.22	4.64	0.00	4.86
TOTAL		**0.00**	**0.00**	**25.63**	**18.03**	**179.79**	**0.00**	**223.45**

No primitive mileage included.
Local Access mileage not included in County Miles
Roads within a city are also known as Municipal Extensions.

2008 OREGON MILEAGE REPORT
COUNTY ROAD MILEAGE

COUNTY	JURISDICTION	UNIMPROVED	GRADED	GRAVEL	OIL MAT	AC	CONCRETE	MILES
DESCHUTES	ROADS OUTSIDE A CITY	30.00	83.00	150.04	521.55	147.07	0.00	931.66
	ROADS INSIDE A CITY	0.00	0.00	2.03	11.48	7.36	0.00	20.87
TOTAL		**30.00**	**83.00**	**152.07**	**533.03**	**154.43**	**0.00**	**952.53**
DOUGLAS	ROADS OUTSIDE A CITY	0.85	3.18	187.39	145.31	782.28	1.75	1120.76
	ROADS INSIDE A CITY	0.00	0.00	0.00	1.82	26.71	0.20	28.73
TOTAL		**0.85**	**3.18**	**187.39**	**147.13**	**808.99**	**1.95**	**1,149.49**
GILLIAM	ROADS OUTSIDE A CITY	2.24	29.85	266.35	75.21	28.74	0.00	402.39
	ROADS INSIDE A CITY	0.00	0.00	0.94	0.19	0.00	0.00	1.13
TOTAL		**2.24**	**29.85**	**267.29**	**75.40**	**28.74**	**0.00**	**403.52**
GRANT	ROADS OUTSIDE A CITY	0.36	16.66	237.74	139.28	94.85	0.00	488.89
	ROADS INSIDE A CITY	0.00	0.00	0.07	0.83	1.09	0.00	1.99
TOTAL		**0.36**	**16.66**	**237.81**	**140.11**	**95.94**	**0.00**	**490.88**
HARNEY	ROADS OUTSIDE A CITY	1.11	202.32	305.20	5.30	297.39	0.00	811.32
TOTAL		**1.11**	**202.32**	**305.20**	**5.30**	**297.39**	**0.00**	**811.32**
HOOD RIVER	ROADS OUTSIDE A CITY	1.74	0.00	38.80	12.01	155.69	0.00	208.24
	ROADS INSIDE A CITY	0.00	0.00	0.01	0.23	1.51	0.00	1.75
TOTAL		**1.74**	**0.00**	**38.81**	**12.24**	**157.20**	**0.00**	**209.99**
JACKSON	ROADS OUTSIDE A CITY	14.33	0.46	217.13	166.69	514.48	2.72	915.81
	ROADS INSIDE A CITY	0.00	0.00	0.41	11.00	22.22	0.00	33.63
TOTAL		**14.33**	**0.46**	**217.54**	**177.69**	**536.70**	**2.72**	**949.44**
JEFFERSON	ROADS OUTSIDE A CITY	131.17	44.57	205.78	55.65	160.89	0.00	598.06
	ROADS INSIDE A CITY	0.13	0.00	0.41	0.57	4.61	0.00	5.72
TOTAL		**131.30**	**44.57**	**206.19**	**56.22**	**165.50**	**0.00**	**603.78**

No primitive mileage included.
Local Access mileage not included in County Miles
Roads within a city are also known as Municipal Extensions.

2008 OREGON MILEAGE REPORT
COUNTY ROAD MILEAGE

COUNTY	JURISDICTION	UNIMPROVED	GRADED	GRAVEL	OIL MAT	AC	CONCRETE	MILES
JOSEPHINE	ROADS OUTSIDE A CITY	0.00	1.99	6.84	385.56	153.86	0.00	548.25
	ROADS INSIDE A CITY	0.00	0.00	0.24	4.38	5.98	0.17	10.77
TOTAL		**0.00**	**1.99**	**7.08**	**389.94**	**159.84**	**0.17**	**559.02**
KLAMATH	ROADS OUTSIDE A CITY	30.59	8.94	73.34	93.29	649.57	0.00	855.73
	ROADS INSIDE A CITY	0.00	0.19	0.09	0.00	7.36	0.00	7.64
TOTAL		**30.59**	**9.13**	**73.43**	**93.29**	**656.93**	**0.00**	**863.37**
LAKE	ROADS OUTSIDE A CITY	15.02	18.40	290.25	259.97	118.54	0.00	702.18
	ROADS INSIDE A CITY	0.00	0.00	0.00	0.70	0.00	0.00	0.70
TOTAL		**15.02**	**18.40**	**290.25**	**260.67**	**118.54**	**0.00**	**702.88**
LANE	ROADS OUTSIDE A CITY	0.00	0.00	171.00	368.00	878.00	0.00	1417.00
	ROADS INSIDE A CITY	0.00	0.00	0.00	2.06	25.82	0.00	27.88
TOTAL		**0.00**	**0.00**	**171.00**	**370.06**	**903.82**	**0.00**	**1,444.88**
LINCOLN	ROADS OUTSIDE A CITY	0.00	0.00	147.00	0.00	188.00	0.00	335.00
	ROADS INSIDE A CITY	0.00	0.00	0.10	0.00	10.50	0.00	10.60
TOTAL		**0.00**	**0.00**	**147.10**	**0.00**	**198.50**	**0.00**	**345.60**
LINN	ROADS OUTSIDE A CITY	0.00	0.00	117.96	419.39	548.02	1.13	1086.50
	ROADS INSIDE A CITY	0.00	0.00	0.56	2.68	23.77	0.00	27.01
TOTAL		**0.00**	**0.00**	**118.52**	**422.07**	**571.79**	**1.13**	**1,113.51**
MALHEUR	ROADS OUTSIDE A CITY	262.98	339.70	740.27	343.01	47.29	0.00	1733.25
	ROADS INSIDE A CITY	0.00	0.00	0.38	0.43	0.82	0.00	1.63
TOTAL		**262.98**	**339.70**	**740.65**	**343.44**	**48.11**	**0.00**	**1,734.88**
MARION	ROADS OUTSIDE A CITY	1.09	0.46	202.90	186.83	694.02	0.66	1085.96
	ROADS INSIDE A CITY	0.00	0.00	1.08	1.78	24.82	0.00	27.68
TOTAL		**1.09**	**0.46**	**203.98**	**188.61**	**718.84**	**0.66**	**1,113.64**

No primitive mileage included.
Local Access mileage not included in County Miles
Roads within a city are also known as Municipal Extensions.

2008 OREGON MILEAGE REPORT
COUNTY ROAD MILEAGE

COUNTY	JURISDICTION	UNIMPROVED	GRADED	GRAVEL	OIL MAT	AC	CONCRETE	MILES
MORROW	ROADS OUTSIDE A CITY	82.24	70.76	436.58	232.01	137.29	0.00	958.88
	ROADS INSIDE A CITY	0.00	0.00	0.00	0.00	0.50	0.00	0.50
TOTAL		**82.24**	**70.76**	**436.58**	**232.01**	**137.79**	**0.00**	**959.38**
MULTNOMAH	ROADS OUTSIDE A CITY	8.00	7.00	9.00	95.00	144.49	1.00	264.49
	ROADS INSIDE A CITY	0.00	0.00	0.00	0.53	25.85	2.43	28.81
TOTAL		**8.00**	**7.00**	**9.00**	**95.53**	**170.34**	**3.43**	**293.30**
POLK	ROADS OUTSIDE A CITY	3.75	3.00	261.06	49.41	175.36	6.60	499.18
	ROADS INSIDE A CITY	0.00	0.00	0.05	0.68	1.44	0.00	2.17
TOTAL		**3.75**	**3.00**	**261.11**	**50.09**	**176.80**	**6.60**	**501.35**
SHERMAN	ROADS OUTSIDE A CITY	23.02	64.18	239.74	35.09	82.06	0.00	444.09
	ROADS INSIDE A CITY	0.00	0.00	0.29	0.40	1.81	0.00	2.50
TOTAL		**23.02**	**64.18**	**240.03**	**35.49**	**83.87**	**0.00**	**446.59**
TILLAMOOK	ROADS OUTSIDE A CITY	0.00	0.00	54.66	30.15	239.07	0.00	323.88
	ROADS INSIDE A CITY	0.00	0.00	0.98	1.66	5.82	0.00	8.46
TOTAL		**0.00**	**0.00**	**55.64**	**31.81**	**244.89**	**0.00**	**332.34**
UMATILLA	ROADS OUTSIDE A CITY	90.91	151.62	909.73	200.15	301.89	1.05	1655.35
	ROADS INSIDE A CITY	0.00	0.00	2.82	6.73	7.68	0.00	17.23
TOTAL		**90.91**	**151.62**	**912.55**	**206.88**	**309.57**	**1.05**	**1,672.58**
UNION	ROADS OUTSIDE A CITY	31.05	15.61	353.23	148.44	41.01	0.00	589.34
	ROADS INSIDE A CITY	0.00	0.00	1.47	3.24	1.16	0.00	5.87
TOTAL		**31.05**	**15.61**	**354.70**	**151.68**	**42.17**	**0.00**	**595.21**
WALLOWA	ROADS OUTSIDE A CITY	99.85	123.26	386.24	43.58	56.16	0.00	709.09
	ROADS INSIDE A CITY	0.00	0.00	0.43	0.59	1.26	0.00	2.28
TOTAL		**99.85**	**123.26**	**386.67**	**44.17**	**57.42**	**0.00**	**711.37**

No primitive mileage included.
Local Access mileage not included in County Miles
Roads within a city are also known as Municipal Extensions.

2008 OREGON MILEAGE REPORT
COUNTY ROAD MILEAGE

COUNTY	JURISDICTION	UNIMPROVED	GRADED	GRAVEL	OIL MAT	AC	CONCRETE	MILES
WASCO	ROADS OUTSIDE A CITY	13.48	58.70	311.48	210.58	71.21	0.00	665.45
	ROADS INSIDE A CITY	0.04	0.00	0.12	4.67	4.10	0.00	8.93
TOTAL		**13.52**	**58.70**	**311.60**	**215.25**	**75.31**	**0.00**	**674.38**
WASHINGTON	ROADS OUTSIDE A CITY	0.00	0.00	252.00	53.00	993.54	6.00	1304.54
	ROADS INSIDE A CITY	0.00	0.00	0.80	0.43	85.07	5.88	92.18
TOTAL		**0.00**	**0.00**	**252.80**	**53.43**	**1078.61**	**11.88**	**1,396.72**
WHEELER	ROADS OUTSIDE A CITY	27.73	38.00	137.45	47.30	8.63	0.00	259.11
	ROADS INSIDE A CITY	0.00	0.00	0.19	0.00	0.32	0.00	0.51
TOTAL		**27.73**	**38.00**	**137.64**	**47.30**	**8.95**	**0.00**	**259.62**
YAMHILL	ROADS OUTSIDE A CITY	0.00	0.72	287.86	154.19	213.50	3.50	659.77
	ROADS INSIDE A CITY	0.00	0.00	0.17	1.56	6.29	0.05	8.07
TOTAL		**0.00**	**0.72**	**288.03**	**155.75**	**219.79**	**3.55**	**667.84**

TOTAL COUNTY MILES						
UNIMPROVED	GRADED	GRAVEL	OIL MAT	AC	CONCRETE	MILES
940.31	1,464.00	8,307.72	5,538.48	10,442.18	50.19	26,742.88

No primitive mileage included.
Local Access mileage not included in County Miles
Roads within a city are also known as Municipal Extensions.

2008 OREGON MILEAGE REPORT
COUNTY ROADS WITHIN CITY LIMITS (MUNICIPAL EXTENSIONS)

COUNTY	CITY	UNIMPROVED	GRADED	GRAVEL	OIL MAT	AC	CONCRETE	MILES
BENTON	ADAIR VILLAGE	0.00	0.00	0.00	0.00	0.34	0.00	0.34
	ALBANY	0.00	0.00	0.00	4.24	9.25	0.00	13.49
	CORVALLIS	0.00	0.00	1.01	1.58	4.21	0.00	6.80
	MONROE	0.00	0.00	0.00	0.28	0.17	0.00	0.45
	PHILOMATH	0.00	0.00	0.00	0.00	0.31	0.00	0.31
	TOTAL	**0.00**	**0.00**	**1.01**	**6.10**	**14.28**	**0.00**	**21.39**
CLACKAMAS	BARLOW	0.00	0.00	0.00	0.00	0.17	0.00	0.17
	CANBY	0.00	0.00	0.00	0.42	4.14	0.00	4.56
	DAMACUS	0.00	0.00	0.00	7.48	37.37	0.00	44.85
	GLADSTONE	0.00	0.00	0.00	0.00	0.82	0.00	0.82
	HAPPY VALLEY	0.00	0.00	0.00	0.70	8.14	0.00	8.84
	LAKE OSWEGO	0.00	0.00	0.00	0.33	2.84	0.00	3.17
	MILWAUKIE	0.00	0.00	0.00	0.06	2.70	0.00	2.76
	MOLALLA	0.00	0.00	0.00	0.00	1.76	0.00	1.76
	OREGON CITY	0.00	0.00	0.00	0.00	3.99	0.00	3.99
	PORTLAND	0.00	0.00	0.00	0.25	0.92	0.00	1.17
	RIVERGROVE	0.00	0.00	0.00	0.00	2.91	0.00	2.91
	SANDY	0.00	0.00	0.00	0.31	0.68	0.00	0.99
	TUALATIN	0.00	0.00	0.00	0.00	1.07	0.00	1.07
	WEST LINN	0.00	0.00	0.00	0.00	0.06	0.00	0.06
	WILSONVILLE	0.00	0.00	0.00	0.00	0.45	0.00	0.45
	TOTAL	**0.00**	**0.00**	**0.00**	**9.55**	**68.02**	**0.00**	**77.57**
CLATSOP	ASTORIA	0.00	0.00	0.14	0.00	0.00	0.00	0.14
	GEARHART	0.00	0.00	0.00	0.03	0.08	0.00	0.11
	SEASIDE	0.00	0.00	0.00	0.19	0.43	0.10	0.72
	WARRENTON	0.00	0.00	0.00	0.68	5.08	0.00	5.76
	TOTAL	**0.00**	**0.00**	**0.14**	**0.90**	**5.59**	**0.10**	**6.73**
COLUMBIA	CLATSKANIE	0.00	0.00	0.00	0.34	0.00	0.00	0.34
	RAINIER	0.00	0.00	0.42	1.22	3.16	0.00	4.80
	SCAPPOOSE	0.00	0.00	0.00	4.44	2.59	0.00	7.03
	ST. HELENS	0.00	0.00	0.06	0.67	2.61	0.00	3.34
	VERNONIA	0.00	0.00	0.00	0.75	0.23	0.00	0.98
	TOTAL	**0.00**	**0.00**	**0.48**	**7.42**	**8.59**	**0.00**	**16.49**

No primitive mileage included

2008 OREGON MILEAGE REPORT
COUNTY ROADS WITHIN CITY LIMITS (MUNICIPAL EXTENSIONS)

COUNTY	CITY	UNIMPROVED	GRADED	GRAVEL	OIL MAT	AC	CONCRETE	MILES
COOS	COOS BAY	0.00	0.00	0.00	0.00	0.34	0.00	0.34
	COQUILLE	0.00	0.00	0.00	0.00	1.26	0.00	1.26
	LAKESIDE	0.00	0.00	0.16	0.00	3.99	0.00	4.15
	MYRTLE POINT	0.00	0.00	0.39	0.00	1.27	0.02	1.68
	TOTAL	**0.00**	**0.00**	**0.55**	**0.00**	**6.86**	**0.02**	**7.43**
CROOK	PRINEVILLE	0.00	0.00	0.00	0.00	2.16	0.00	2.16
	TOTAL	**0.00**	**0.00**	**0.00**	**0.00**	**2.16**	**0.00**	**2.16**
CURRY	BROOKINGS	0.00	0.00	0.00	0.00	0.35	0.00	0.35
	GOLD BEACH	0.00	0.00	0.00	0.22	4.12	0.00	4.34
	PORT ORFORD	0.00	0.00	0.00	0.00	0.17	0.00	0.17
	TOTAL	**0.00**	**0.00**	**0.00**	**0.22**	**4.64**	**0.00**	**4.86**
DESCHUTES	LA PINE	0.00	0.00	2.03	11.48	7.36	0.00	20.87
	TOTAL	**0.00**	**0.00**	**2.03**	**11.48**	**7.36**	**0.00**	**20.87**
DOUGLAS	CANYONVILLE	0.00	0.00	0.00	0.03	1.50	0.20	1.73
	DRAIN	0.00	0.00	0.00	0.00	7.22	0.00	7.22
	ELKTON	0.00	0.00	0.00	0.09	0.08	0.00	0.17
	GLENDALE	0.00	0.00	0.00	0.04	0.00	0.00	0.04
	MYRTLE CREEK	0.00	0.00	0.00	0.90	5.73	0.00	6.63
	OAKLAND	0.00	0.00	0.00	0.00	1.65	0.00	1.65
	RIDDLE	0.00	0.00	0.00	0.00	1.16	0.00	1.16
	ROSEBURG	0.00	0.00	0.00	0.00	0.10	0.00	0.10
	SUTHERLIN	0.00	0.00	0.00	0.22	6.40	0.00	6.62
	WINSTON	0.00	0.00	0.00	0.44	2.47	0.00	2.91
	YONCALLA	0.00	0.00	0.00	0.10	0.40	0.00	0.50
	TOTAL	**0.00**	**0.00**	**0.00**	**1.82**	**26.71**	**0.20**	**28.73**
GILLIAM	LONEROCK	0.00	0.00	0.94	0.19	0.00	0.00	1.13
	TOTAL	**0.00**	**0.00**	**0.94**	**0.19**	**0.00**	**0.00**	**1.13**

No primitive mileage included

2008 OREGON MILEAGE REPORT
COUNTY ROADS WITHIN CITY LIMITS (MUNICIPAL EXTENSIONS)

COUNTY	CITY	UNIMPROVED	GRADED	GRAVEL	OIL MAT	AC	CONCRETE	MILES
GRANT	CANYON CITY	0.00	0.00	0.00	0.03	0.82	0.00	0.85
	GRANITE	0.00	0.00	0.00	0.41	0.00	0.00	0.41
	LONG CREEK	0.00	0.00	0.00	0.21	0.27	0.00	0.48
	MONUMENT	0.00	0.00	0.07	0.18	0.00	0.00	0.25
	TOTAL	**0.00**	**0.00**	**0.07**	**0.83**	**1.09**	**0.00**	**1.99**
HOOD RIVER	CASCADE LOCKS	0.00	0.00	0.00	0.00	1.51	0.00	1.51
	HOOD RIVER	0.00	0.00	0.01	0.23	0.00	0.00	0.24
	TOTAL	**0.00**	**0.00**	**0.01**	**0.23**	**1.51**	**0.00**	**1.75**
JACKSON	ASHLAND	0.00	0.00	0.00	0.31	2.07	0.00	2.38
	BUTTE FALLS	0.00	0.00	0.00	0.00	0.90	0.00	0.90
	CENTRAL POINT	0.00	0.00	0.01	0.93	2.19	0.00	3.13
	EAGLE POINT	0.00	0.00	0.00	0.00	3.04	0.00	3.04
	JACKSONVILLE	0.00	0.00	0.00	0.29	0.29	0.00	0.58
	MEDFORD	0.00	0.00	0.32	8.55	11.41	0.00	20.28
	PHOENIX	0.00	0.00	0.00	0.19	0.33	0.00	0.52
	ROGUE RIVER	0.00	0.00	0.00	0.00	0.20	0.00	0.20
	SHADY COVE	0.00	0.00	0.08	0.73	1.36	0.00	2.17
	TALENT	0.00	0.00	0.00	0.00	0.43	0.00	0.43
	TOTAL	**0.00**	**0.00**	**0.41**	**11.00**	**22.22**	**0.00**	**33.63**
JEFFERSON	CULVER	0.00	0.00	0.00	0.00	1.47	0.00	1.47
	MADRAS	0.13	0.00	0.41	0.15	3.14	0.00	3.83
	METOLIUS	0.00	0.00	0.00	0.42	0.00	0.00	0.42
	TOTAL	**0.13**	**0.00**	**0.41**	**0.57**	**4.61**	**0.00**	**5.72**
JOSEPHINE	CAVE JUNCTION	0.00	0.00	0.00	1.75	0.71	0.00	2.46
	GRANTS PASS	0.00	0.00	0.24	2.63	5.27	0.17	8.31
	TOTAL	**0.00**	**0.00**	**0.24**	**4.38**	**5.98**	**0.17**	**10.77**
KLAMATH	BONANZA	0.00	0.00	0.00	0.00	1.32	0.00	1.32
	CHILOQUIN	0.00	0.00	0.00	0.00	0.57	0.00	0.57
	KLAMATH FALLS	0.00	0.19	0.09	0.00	5.33	0.00	5.61
	MERRILL	0.00	0.00	0.00	0.00	0.14	0.00	0.14
	TOTAL	**0.00**	**0.19**	**0.09**	**0.00**	**7.36**	**0.00**	**7.64**

No primitive mileage included

2008 OREGON MILEAGE REPORT
COUNTY ROADS WITHIN CITY LIMITS (MUNICIPAL EXTENSIONS)

COUNTY	CITY	UNIMPROVED	GRADED	GRAVEL	OIL MAT	AC	CONCRETE	MILES
LAKE	PAISLEY	0.00	0.00	0.00	0.70	0.00	0.00	0.70
	TOTAL	**0.00**	**0.00**	**0.00**	**0.70**	**0.00**	**0.00**	**0.70**
LANE	COBURG	0.00	0.00	0.00	0.00	1.73	0.00	1.73
	COTTAGE GROVE	0.00	0.00	0.00	0.10	0.20	0.00	0.30
	DUNES CITY	0.00	0.00	0.00	1.29	3.19	0.00	4.48
	EUGENE	0.00	0.00	0.00	0.00	8.66	0.00	8.66
	FLORENCE	0.00	0.00	0.00	0.10	0.66	0.00	0.76
	JUNCTION CITY	0.00	0.00	0.00	0.12	1.28	0.00	1.40
	LOWELL	0.00	0.00	0.00	0.00	2.50	0.00	2.50
	OAKRIDGE	0.00	0.00	0.00	0.00	2.02	0.00	2.02
	SPRINGFIELD	0.00	0.00	0.00	0.00	1.75	0.00	1.75
	VENETA	0.00	0.00	0.00	0.00	1.17	0.00	1.17
	WESTFIR	0.00	0.00	0.00	0.45	2.66	0.00	3.11
	TOTAL	**0.00**	**0.00**	**0.00**	**2.06**	**25.82**	**0.00**	**27.88**
LINCOLN	DEPOE BAY	0.00	0.00	0.00	0.00	0.58	0.00	0.58
	LINCOLN CITY	0.00	0.00	0.00	0.00	3.50	0.00	3.50
	NEWPORT	0.00	0.00	0.00	0.00	0.78	0.00	0.78
	SILETZ	0.00	0.00	0.00	0.00	0.66	0.00	0.66
	TOLEDO	0.00	0.00	0.10	0.00	2.56	0.00	2.66
	WALDPORT	0.00	0.00	0.00	0.00	0.76	0.00	0.76
	YACHATS	0.00	0.00	0.00	0.00	1.66	0.00	1.66
	TOTAL	**0.00**	**0.00**	**0.10**	**0.00**	**10.50**	**0.00**	**10.60**
LINN	ALBANY	0.00	0.00	0.00	0.00	2.47	0.00	2.47
	BROWNSVILLE	0.00	0.00	0.00	0.11	1.79	0.00	1.90
	HALSEY	0.00	0.00	0.00	0.00	1.52	0.00	1.52
	HARRISBURG	0.00	0.00	0.00	0.00	0.75	0.00	0.75
	LEBANON	0.00	0.00	0.00	0.26	2.32	0.00	2.58
	LYONS	0.00	0.00	0.00	0.00	1.15	0.00	1.15
	MILL CITY	0.00	0.00	0.00	0.00	1.84	0.00	1.84
	MILLERSBURG	0.00	0.00	0.00	0.82	6.76	0.00	7.58
	SCIO	0.00	0.00	0.00	0.00	0.46	0.00	0.46
	SODAVILLE	0.00	0.00	0.00	0.00	1.18	0.00	1.18
	SWEET HOME	0.00	0.00	0.00	0.18	0.00	0.00	0.18
	TANGENT	0.00	0.00	0.56	1.31	2.86	0.00	4.73
	WATERLOO	0.00	0.00	0.00	0.00	0.67	0.00	0.67
	TOTAL	**0.00**	**0.00**	**0.56**	**2.68**	**23.77**	**0.00**	**27.01**

No primitive mileage included

2008 OREGON MILEAGE REPORT
COUNTY ROADS WITHIN CITY LIMITS (MUNICIPAL EXTENSIONS)

COUNTY	CITY	UNIMPROVED	GRADED	GRAVEL	OIL MAT	AC	CONCRETE	MILES
MALHEUR	ONTARIO	0.00	0.00	0.38	0.43	0.82	0.00	1.63
	TOTAL	**0.00**	**0.00**	**0.38**	**0.43**	**0.82**	**0.00**	**1.63**
MARION	AUMSVILLE	0.00	0.00	0.00	0.12	1.78	0.00	1.90
	AURORA	0.00	0.00	0.00	0.00	0.82	0.00	0.82
	DONALD	0.00	0.00	0.00	0.00	1.16	0.00	1.16
	GATES	0.00	0.00	0.00	1.14	0.55	0.00	1.69
	GERVAIS	0.00	0.00	0.00	0.19	1.43	0.00	1.62
	HUBBARD	0.00	0.00	0.00	0.00	0.26	0.00	0.26
	JEFFERSON	0.00	0.00	0.00	0.00	1.38	0.00	1.38
	MILL CITY	0.00	0.00	0.00	0.33	0.10	0.00	0.43
	MOUNT ANGEL	0.00	0.00	0.33	0.00	1.04	0.00	1.37
	SCOTTS MILLS	0.00	0.00	0.26	0.00	1.71	0.00	1.97
	SILVERTON	0.00	0.00	0.04	0.00	3.73	0.00	3.77
	ST. PAUL	0.00	0.00	0.00	0.00	0.60	0.00	0.60
	STAYTON	0.00	0.00	0.00	0.00	4.76	0.00	4.76
	SUBLIMITY	0.00	0.00	0.00	0.00	2.99	0.00	2.99
	TURNER	0.00	0.00	0.45	0.00	2.51	0.00	2.96
	TOTAL	**0.00**	**0.00**	**1.08**	**1.78**	**24.82**	**0.00**	**27.68**
MORROW	BOARDMAN	0.00	0.00	0.00	0.00	0.50	0.00	0.50
	TOTAL	**0.00**	**0.00**	**0.00**	**0.00**	**0.50**	**0.00**	**0.50**
MULTNOMAH	FAIRVIEW	0.00	0.00	0.00	0.00	6.86	1.29	8.15
	GRESHAM	0.00	0.00	0.00	0.00	0.00	0.00	0.00
	PORTLAND	0.00	0.00	0.00	0.00	2.72	0.38	3.10
	TROUTDALE	0.00	0.00	0.00	0.53	12.04	0.68	13.25
	WOOD VILLAGE	0.00	0.00	0.00	0.00	4.23	0.08	4.31
	TOTAL	**0.00**	**0.00**	**0.00**	**0.53**	**25.85**	**2.43**	**28.81**
POLK	DALLAS	0.00	0.00	0.05	0.55	0.90	0.00	1.50
	INDEPENDENCE	0.00	0.00	0.00	0.13	0.06	0.00	0.19
	WILLAMINA	0.00	0.00	0.00	0.00	0.48	0.00	0.48
	TOTAL	**0.00**	**0.00**	**0.05**	**0.68**	**1.44**	**0.00**	**2.17**

No primitive mileage included

2008 OREGON MILEAGE REPORT
COUNTY ROADS WITHIN CITY LIMITS (MUNICIPAL EXTENSIONS)

COUNTY	CITY	UNIMPROVED	GRADED	GRAVEL	OIL MAT	AC	CONCRETE	MILES
SHERMAN	GRASS VALLEY	0.00	0.00	0.29	0.00	0.00	0.00	0.29
	MORO	0.00	0.00	0.00	0.00	0.45	0.00	0.45
	RUFUS	0.00	0.00	0.00	0.00	0.59	0.00	0.59
	WASCO	0.00	0.00	0.00	0.40	0.77	0.00	1.17
	TOTAL	**0.00**	**0.00**	**0.29**	**0.40**	**1.81**	**0.00**	**2.50**
TILLAMOOK	BAY CITY	0.00	0.00	0.06	0.00	1.64	0.00	1.70
	GARIBALDI	0.00	0.00	0.00	0.00	0.03	0.00	0.03
	MANZANITA	0.00	0.00	0.09	0.00	1.55	0.00	1.64
	NEHALEM	0.00	0.00	0.00	0.00	0.84	0.00	0.84
	ROCKAWAY BEACH	0.00	0.00	0.83	1.66	0.54	0.00	3.03
	TILLAMOOK	0.00	0.00	0.00	0.00	1.22	0.00	1.22
	TOTAL	**0.00**	**0.00**	**0.98**	**1.66**	**5.82**	**0.00**	**8.46**
UMATILLA	ADAMS	0.00	0.00	0.00	0.00	0.12	0.00	0.12
	ATHENA	0.00	0.00	0.00	0.92	0.00	0.00	0.92
	ECHO	0.00	0.00	0.00	0.00	1.22	0.00	1.22
	HELIX	0.00	0.00	0.09	0.00	0.00	0.00	0.09
	HERMISTON	0.00	0.00	0.20	0.98	1.94	0.00	3.12
	MILTON-FREEWATER	0.00	0.00	0.00	0.16	0.23	0.00	0.39
	PENDLETON	0.00	0.00	1.88	3.35	1.27	0.00	6.50
	PILOT ROCK	0.00	0.00	0.12	0.00	0.30	0.00	0.42
	STANFIELD	0.00	0.00	0.00	0.20	0.76	0.00	0.96
	UKIAH	0.00	0.00	0.35	0.00	0.50	0.00	0.85
	UMATILLA	0.00	0.00	0.18	1.12	0.81	0.00	2.11
	WESTON	0.00	0.00	0.00	0.00	0.53	0.00	0.53
	TOTAL	**0.00**	**0.00**	**2.82**	**6.73**	**7.68**	**0.00**	**17.23**
UNION	COVE	0.00	0.00	0.48	0.03	0.00	0.00	0.51
	ELGIN	0.00	0.00	0.00	0.12	0.31	0.00	0.43
	IMBLER	0.00	0.00	0.18	0.54	0.00	0.00	0.72
	ISLAND CITY	0.00	0.00	0.00	0.28	0.00	0.00	0.28
	LA GRANDE	0.00	0.00	0.67	0.63	0.00	0.00	1.30
	NORTH POWDER	0.00	0.00	0.14	0.00	0.35	0.00	0.49
	SUMMERVILLE	0.00	0.00	0.00	1.13	0.00	0.00	1.13
	UNION	0.00	0.00	0.00	0.51	0.50	0.00	1.01
	TOTAL	**0.00**	**0.00**	**1.47**	**3.24**	**1.16**	**0.00**	**5.87**

No primitive mileage included

2008 OREGON MILEAGE REPORT
COUNTY ROADS WITHIN CITY LIMITS (MUNICIPAL EXTENSIONS)

COUNTY	CITY	UNIMPROVED	GRADED	GRAVEL	OIL MAT	AC	CONCRETE	MILES
WALLOWA	ENTERPRISE	0.00	0.00	0.29	0.00	0.24	0.00	0.53
	JOSEPH	0.00	0.00	0.00	0.00	0.37	0.00	0.37
	LOSTINE	0.00	0.00	0.00	0.59	0.23	0.00	0.82
	WALLOWA	0.00	0.00	0.14	0.00	0.42	0.00	0.56
	TOTAL	**0.00**	**0.00**	**0.43**	**0.59**	**1.26**	**0.00**	**2.28**
WASCO	MAUPIN	0.00	0.00	0.00	0.89	0.00	0.00	0.89
	MOSIER	0.00	0.00	0.00	0.17	0.45	0.00	0.62
	THE DALLES	0.04	0.00	0.12	3.61	3.65	0.00	7.42
	TOTAL	**0.04**	**0.00**	**0.12**	**4.67**	**4.10**	**0.00**	**8.93**
WASHINGTON	BANKS	0.00	0.00	0.00	0.00	0.30	0.00	0.30
	BEAVERTON	0.00	0.00	0.00	0.00	43.22	0.00	43.22
	CORNELIUS	0.00	0.00	0.10	0.00	0.04	0.00	0.14
	DURHAM	0.00	0.00	0.00	0.00	0.23	0.00	0.23
	FOREST GROVE	0.00	0.00	0.00	0.32	6.70	0.00	7.02
	GASTON	0.00	0.00	0.00	0.11	0.01	0.00	0.12
	HILLSBORO	0.00	0.00	0.52	0.00	11.10	5.85	17.47
	KING CITY	0.00	0.00	0.00	0.00	1.39	0.00	1.39
	NORTH PLAINS	0.00	0.00	0.00	0.00	3.78	0.00	3.78
	PORTLAND	0.00	0.00	0.00	0.00	0.48	0.00	0.48
	SHERWOOD	0.00	0.00	0.00	0.00	6.07	0.03	6.10
	TIGARD	0.00	0.00	0.00	0.00	3.38	0.00	3.38
	TUALATIN	0.00	0.00	0.18	0.00	8.31	0.00	8.49
	WILSONVILLE	0.00	0.00	0.00	0.00	0.06	0.00	0.06
	TOTAL	**0.00**	**0.00**	**0.80**	**0.43**	**85.07**	**5.88**	**92.18**
WHEELER	MITCHELL	0.00	0.00	0.19	0.00	0.00	0.00	0.19
	SPRAY	0.00	0.00	0.00	0.00	0.32	0.00	0.32
	TOTAL	**0.00**	**0.00**	**0.19**	**0.00**	**0.32**	**0.00**	**0.51**

No primitive mileage included

2008 OREGON MILEAGE REPORT
COUNTY ROADS WITHIN CITY LIMITS (MUNICIPAL EXTENSIONS)

COUNTY	CITY	UNIMPROVED	GRADED	GRAVEL	OIL MAT	AC	CONCRETE	MILES
YAMHILL	CARLTON	0.00	0.00	0.00	0.00	0.21	0.00	0.21
	DAYTON	0.00	0.00	0.00	0.07	0.00	0.05	0.12
	DUNDEE	0.00	0.00	0.00	0.00	0.38	0.00	0.38
	LAFAYETTE	0.00	0.00	0.00	0.21	0.00	0.00	0.21
	MCMINNVILLE	0.00	0.00	0.08	0.24	1.38	0.00	1.70
	NEWBERG	0.00	0.00	0.00	0.46	2.76	0.00	3.22
	SHERIDAN	0.00	0.00	0.09	0.00	1.02	0.00	1.11
	WILLAMINA	0.00	0.00	0.00	0.00	0.31	0.00	0.31
	YAMHILL	0.00	0.00	0.00	0.58	0.23	0.00	0.81
	TOTAL	**0.00**	**0.00**	**0.17**	**1.56**	**6.29**	**0.05**	**8.07**

TOTAL MUNICIPAL EXTENSIONS						
UNIMPROVED	GRADED	GRAVEL	OIL MAT	AC	CONCRETE	MILES
0.17	0.19	15.82	82.93	414.01	8.85	521.87

No primitive mileage included

2008 OREGON MILEAGE REPORT
LOCAL ACCESS MILEAGE

COUNTY	UNIMPROVED	GRADED	GRAVEL	OIL MAT	AC	CONCRETE	MILES
BAKER	2.73	1.41	8.07	0.00	0.00	0.00	12.21
BENTON	0.40	0.08	55.37	7.75	19.29	0.00	82.89
CLACKAMAS	8.00	9.00	70.00	14.00	6.00	1.00	108.00
CLATSOP	0.00	0.19	4.68	3.63	0.70	0.00	9.20
COLUMBIA	0.00	0.11	9.82	1.23	0.00	0.00	11.16
COOS	0.83	2.04	53.56	3.18	2.23	0.00	61.84
CROOK	46.05	49.73	7.66	0.22	0.00	0.00	103.66
CURRY	1.76	2.16	32.28	2.09	2.40	0.00	40.69
DESCHUTES	167.00	66.00	256.00	19.00	1.05	0.00	509.05
DOUGLAS	32.69	56.59	231.44	7.97	0.77	0.68	330.14
GILLIAM	0.00	0.36	0.00	0.00	0.00	0.00	0.36
GRANT	215.37	66.65	90.78	0.16	0.00	0.00	372.96
HARNEY	1,368.29	76.72	49.95	2.97	0.00	0.00	1,497.93
HOOD RIVER	0.90	11.41	20.97	1.67	0.94	0.00	35.89
JACKSON	10.22	5.07	89.81	9.88	1.87	0.00	116.85
JEFFERSON	143.30	12.91	51.50	2.45	0.10	0.00	210.26
JOSEPHINE	0.47	4.33	117.99	4.13	3.21	0.00	130.13
KLAMATH	146.63	340.52	387.88	15.02	1.09	0.00	891.14
LAKE	275.46	71.59	31.77	1.41	0.41	0.00	380.64
LANE	1.00	9.00	114.00	18.00	3.00	0.00	145.00
LINCOLN	1.72	0.86	70.18	17.08	0.64	0.00	90.48
LINN	0.00	0.00	32.80	1.44	0.93	0.00	35.17
MALHEUR	260.66	59.76	49.92	7.18	0.00	0.35	377.87
MARION	0.71	1.63	52.44	2.44	11.58	0.00	68.80
MORROW	1.60	0.00	0.02	0.26	0.00	0.00	1.88
MULTNOMAH	5.00	1.00	67.00	19.00	7.00	1.00	100.00
POLK	1.67	0.00	25.57	1.46	1.90	0.00	30.60
SHERMAN	0.00	0.00	0.81	0.00	0.26	0.00	1.07
TILLAMOOK	0.01	0.00	34.03	3.80	5.50	0.00	43.34
UMATILLA	40.12	66.20	58.36	13.17	5.16	0.00	183.01
UNION	0.00	2.72	14.92	0.00	0.24	0.00	17.88
WALLOWA	2.00	1.41	4.10	0.00	0.00	0.00	7.51
WASCO	16.12	26.77	32.75	11.45	2.01	0.00	89.10
WASHINGTON	10.00	4.00	88.00	21.00	3.00	0.00	126.00
WHEELER	89.88	24.12	18.97	2.57	0.00	0.00	135.54
YAMHILL	2.18	6.54	33.31	0.89	0.94	0.35	44.21
TOTAL	**2,852.77**	**980.88**	**2,266.71**	**216.50**	**82.22**	**3.38**	**6,402.46**

No primitive mileage included.

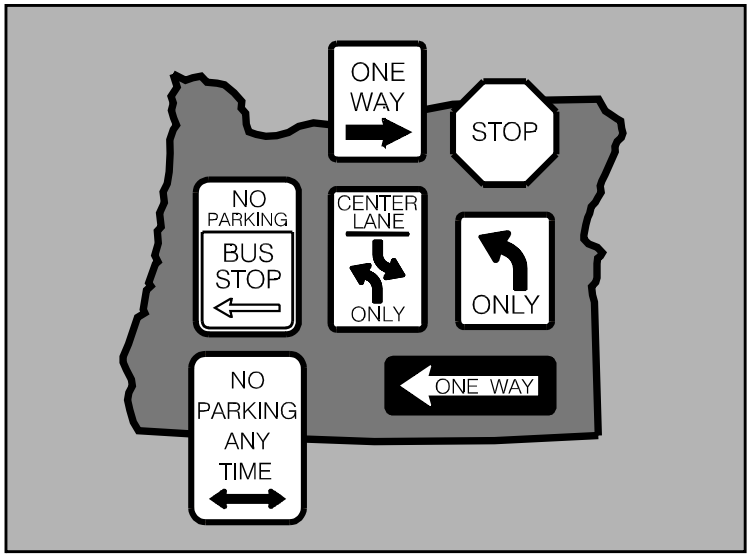

City Mileage

2008 OREGON MILEAGE REPORT
CITY MILEAGE

COUNTY	CITY	UNIMPROVED	GRADED	GRAVEL	OIL MAT	AC	CONCRETE	MILES
BAKER	BAKER CITY	0.00	0.00	10.02	0.00	60.00	0.00	70.02
	GREENHORN	0.66	0.00	0.25	0.00	0.00	0.00	0.91
	HAINES	0.43	1.71	7.17	0.50	0.90	0.00	10.71
	HALFWAY	0.00	0.00	1.15	3.80	0.00	0.00	4.95
	HUNTINGTON	0.10	0.00	1.00	0.33	6.07	0.00	7.50
	RICHLAND	0.00	0.00	0.50	0.08	0.88	0.00	1.46
	SUMPTER	1.48	1.21	6.52	0.28	0.39	0.00	9.88
	TOTAL	**2.67**	**2.92**	**26.61**	**4.99**	**68.24**	**0.00**	**105.43**
BENTON	ADAIR VILLAGE	0.00	0.00	0.64	0.00	4.82	0.00	5.46
	ALBANY	0.00	0.00	0.00	1.45	35.54	0.14	37.13
	CORVALLIS	0.00	0.34	8.77	12.73	145.40	18.50	185.74
	MONROE	0.72	0.00	1.05	0.44	3.62	0.00	5.83
	PHILOMATH	0.30	0.06	0.58	1.10	13.63	0.00	15.67
	TOTAL	**1.02**	**0.40**	**11.04**	**15.72**	**203.01**	**18.64**	**249.83**
CLACKAMAS	BARLOW	0.00	0.00	0.00	0.90	0.00	0.00	0.90
	CANBY	0.00	0.00	0.00	1.10	51.43	0.08	52.61
	DAMASCUS	0.00	0.00	2.60	0.00	9.63	0.00	12.23
	ESTACADA	0.00	1.40	0.86	0.72	13.09	0.10	16.17
	GLADSTONE	0.94	0.30	1.76	1.65	34.94	0.00	39.59
	HAPPY VALLEY	0.00	0.00	0.00	0.00	57.60	0.00	57.60
	JOHNSON CITY	0.00	0.00	0.00	0.00	1.67	0.00	1.67
	LAKE OSWEGO	0.00	0.00	3.28	0.00	150.80	0.00	154.08
	MILWAUKIE	0.00	0.00	0.35	8.87	61.98	0.00	71.20
	MOLALLA	0.00	0.05	0.50	3.40	28.50	0.00	32.45
	OREGON CITY	6.43	0.00	1.76	0.00	122.21	0.00	130.40
	PORTLAND	0.00	0.00	0.48	0.00	5.15	0.00	5.63
	RIVERGROVE	0.00	0.07	0.00	0.00	0.00	0.00	0.07
	SANDY	0.00	0.00	0.46	0.56	31.30	0.59	32.91
	TUALATIN	0.00	0.00	0.00	0.00	9.13	0.00	9.13
	WEST LINN	0.00	0.00	0.00	0.00	106.80	0.00	106.80
	WILSONVILLE	0.00	0.00	1.01	1.37	52.59	6.45	61.42
	TOTAL	**7.37**	**1.82**	**13.06**	**18.57**	**736.82**	**7.22**	**784.86**

No primitive mileage included.

2008 OREGON MILEAGE REPORT
CITY MILEAGE

COUNTY	CITY	UNIMPROVED	GRADED	GRAVEL	OIL MAT	AC	CONCRETE	MILES
CLATSOP	ASTORIA	0.00	0.00	0.01	6.10	38.80	4.69	49.60
	CANNON BEACH	0.00	0.00	5.02	0.40	13.11	0.00	18.53
	GEARHART	0.00	0.00	0.75	0.00	14.77	0.00	15.52
	SEASIDE	0.00	0.22	2.90	0.00	35.43	0.15	38.70
	WARRENTON	0.18	0.15	1.24	1.00	33.97	0.00	36.54
	TOTAL	**0.18**	**0.37**	**9.92**	**7.50**	**136.08**	**4.84**	**158.89**
COLUMBIA	CLATSKANIE	0.00	0.00	0.38	0.00	10.16	0.00	10.54
	COLUMBIA CITY	0.00	0.00	0.27	0.00	13.28	0.00	13.55
	PRESCOTT	0.00	0.00	0.20	0.00	0.80	0.00	1.00
	RAINIER	0.00	0.00	1.06	0.50	6.32	0.49	8.37
	SCAPPOOSE	0.00	0.00	0.69	3.15	21.19	0.00	25.03
	ST. HELENS	0.00	0.00	2.84	0.00	49.62	0.00	52.46
	VERNONIA	0.00	1.50	1.00	5.42	9.09	0.00	17.01
	TOTAL	**0.00**	**1.50**	**6.44**	**9.07**	**110.46**	**0.49**	**127.96**
COOS	BANDON	0.00	0.00	0.00	0.00	28.37	2.31	30.68
	COOS BAY	1.90	0.89	8.53	0.00	65.49	7.07	83.88
	COQUILLE	0.40	0.65	3.83	0.00	14.17	0.46	19.51
	LAKESIDE	0.30	0.00	6.05	0.00	2.80	0.00	9.15
	MYRTLE POINT	3.53	0.00	0.53	0.00	11.14	1.05	16.25
	NORTH BEND	0.00	0.00	6.00	1.07	48.02	3.37	58.46
	POWERS	0.00	0.00	2.10	0.00	4.90	0.00	7.00
	TOTAL	**6.13**	**1.54**	**27.04**	**1.07**	**174.89**	**14.26**	**224.93**
CROOK	PRINEVILLE	0.00	2.41	9.26	0.00	55.00	0.00	66.67
	TOTAL	**0.00**	**2.41**	**9.26**	**0.00**	**55.00**	**0.00**	**66.67**
CURRY	BROOKINGS	0.30	0.27	0.00	12.99	14.27	0.00	27.83
	GOLD BEACH	0.00	0.00	0.18	0.00	15.72	0.00	15.90
	PORT ORFORD	0.52	0.00	1.50	0.50	14.92	0.00	17.44
	TOTAL	**0.82**	**0.27**	**1.68**	**13.49**	**44.91**	**0.00**	**61.17**

No primitive mileage included.

2008 OREGON MILEAGE REPORT
CITY MILEAGE

COUNTY	CITY	UNIMPROVED	GRADED	GRAVEL	OIL MAT	AC	CONCRETE	MILES
DESCHUTES	BEND	0.62	0.00	5.89	0.00	357.18	0.00	363.69
	LA PINE	7.37	0.00	0.00	0.00	1.50	0.00	8.87
	REDMOND	5.03	0.00	4.70	29.95	119.78	0.00	159.46
	SISTERS	0.60	0.50	0.60	0.73	22.33	0.00	24.76
	TOTAL	**13.62**	**0.50**	**11.19**	**30.68**	**500.79**	**0.00**	**556.78**
DOUGLAS	CANYONVILLE	0.00	0.00	1.40	0.34	7.22	0.00	8.96
	DRAIN	0.00	0.00	0.52	1.64	6.79	0.00	8.95
	ELKTON	0.00	0.00	0.00	0.00	2.60	0.00	2.60
	GLENDALE	0.00	0.00	1.30	0.50	5.43	0.00	7.23
	MYRTLE CREEK	0.30	0.00	0.58	4.56	10.86	0.00	16.30
	OAKLAND	1.28	0.00	0.37	2.00	5.38	0.00	9.03
	REEDSPORT	0.00	0.00	1.10	0.00	20.29	0.00	21.39
	RIDDLE	0.00	0.20	0.21	1.82	1.40	0.00	3.63
	ROSEBURG	0.55	0.34	4.71	6.37	99.01	1.88	112.86
	SUTHERLIN	0.00	0.92	2.17	1.51	29.00	0.00	33.60
	WINSTON	0.04	0.37	0.80	4.29	14.04	0.00	19.54
	YONCALLA	0.50	0.46	0.85	0.00	6.03	0.00	7.84
	TOTAL	**2.67**	**2.29**	**14.01**	**23.03**	**208.05**	**1.88**	**251.93**
GILLIAM	ARLINGTON	0.00	1.00	2.29	0.40	7.58	0.00	11.27
	CONDON	0.00	0.26	2.34	10.20	0.26	0.00	13.06
	LONEROCK	0.22	0.00	0.25	0.33	0.00	0.00	0.80
	TOTAL	**0.22**	**1.26**	**4.88**	**10.93**	**7.84**	**0.00**	**25.13**
GRANT	CANYON CITY	0.10	0.00	0.59	3.95	2.92	0.00	7.56
	DAYVILLE	0.06	0.00	0.00	0.00	3.23	0.00	3.29
	GRANITE	1.25	0.60	2.50	1.25	0.00	0.00	5.60
	JOHN DAY	0.00	0.86	1.44	1.02	10.37	0.00	13.69
	LONG CREEK	0.10	0.00	0.69	1.43	0.00	0.00	2.22
	MONUMENT	0.00	0.70	1.25	0.00	2.90	0.00	4.85
	MOUNT VERNON	1.55	0.00	0.55	0.00	4.40	0.00	6.50
	PRAIRIE CITY	0.30	0.00	0.56	0.17	8.92	0.00	9.95
	SENECA	0.73	4.35	2.30	0.00	2.88	0.00	10.26
	TOTAL	**4.09**	**6.51**	**9.88**	**7.82**	**35.62**	**0.00**	**63.92**

No primitive mileage included.

2008 OREGON MILEAGE REPORT
CITY MILEAGE

COUNTY	CITY	UNIMPROVED	GRADED	GRAVEL	OIL MAT	AC	CONCRETE	MILES
HARNEY	BURNS	0.00	0.00	2.80	3.90	32.40	0.00	39.10
	HINES	0.00	0.00	0.00	0.00	14.35	0.00	14.35
	TOTAL	**0.00**	**0.00**	**2.80**	**3.90**	**46.75**	**0.00**	**53.45**
HOOD RIVER	CASCADE LOCKS	0.00	0.00	0.00	0.13	6.52	0.00	6.65
	HOOD RIVER	0.68	0.00	0.00	8.96	22.31	0.35	32.30
	TOTAL	**0.68**	**0.00**	**0.00**	**9.09**	**28.83**	**0.35**	**38.95**
JACKSON	ASHLAND	0.07	0.63	9.23	0.44	91.33	0.00	101.70
	BUTTE FALLS	0.60	0.00	4.00	0.00	3.20	0.00	7.80
	CENTRAL POINT	0.00	0.00	1.70	0.00	61.02	0.00	62.72
	EAGLE POINT	0.00	0.00	1.86	3.12	34.70	0.00	39.68
	GOLD HILL	0.20	0.50	0.90	2.56	4.42	0.00	8.58
	JACKSONVILLE	0.00	0.80	0.38	1.78	14.96	0.13	18.05
	MEDFORD	1.21	0.00	16.91	16.83	239.56	3.55	278.06
	PHOENIX	0.00	0.00	0.00	6.86	12.61	0.00	19.47
	ROGUE RIVER	0.00	0.00	1.29	0.00	9.28	0.00	10.57
	SHADY COVE	0.00	0.00	4.35	0.00	9.85	0.00	14.20
	TALENT	0.21	0.00	0.26	3.32	18.00	0.00	21.79
	TOTAL	**2.29**	**1.93**	**40.88**	**34.91**	**498.93**	**3.68**	**582.62**
JEFFERSON	CULVER	0.45	1.20	0.00	0.00	8.85	0.00	10.50
	MADRAS	0.13	1.36	10.17	8.70	62.39	0.00	82.75
	METOLIUS	0.12	0.18	3.01	1.65	2.83	0.00	7.79
	TOTAL	**0.70**	**2.74**	**13.18**	**10.35**	**74.07**	**0.00**	**101.04**
JOSEPHINE	CAVE JUNCTION	0.20	0.15	0.05	0.59	8.74	0.00	9.73
	GRANTS PASS	0.64	0.00	4.29	8.94	134.90	1.26	150.03
	TOTAL	**0.84**	**0.15**	**4.34**	**9.53**	**143.64**	**1.26**	**159.76**

No primitive mileage included.

2008 OREGON MILEAGE REPORT
CITY MILEAGE

COUNTY	CITY	UNIMPROVED	GRADED	GRAVEL	OIL MAT	AC	CONCRETE	MILES
KLAMATH	BONANZA	0.30	0.21	1.75	0.00	3.75	0.00	6.01
	CHILOQUIN	0.21	0.04	0.01	0.59	8.00	0.00	8.85
	KLAMATH FALLS	0.00	18.51	3.49	0.00	117.52	1.58	141.10
	MALIN	0.33	0.42	0.52	0.00	4.81	0.00	6.08
	MERRILL	0.19	0.00	1.90	0.00	4.90	0.00	6.99
	TOTAL	**1.03**	**19.18**	**7.67**	**0.59**	**138.98**	**1.58**	**169.03**
LAKE	LAKEVIEW	0.00	0.00	3.55	0.00	19.10	0.00	22.65
	PAISLEY	0.00	0.00	0.00	1.60	0.03	0.00	1.63
	TOTAL	**0.00**	**0.00**	**3.55**	**1.60**	**19.13**	**0.00**	**24.28**
LANE	COBURG	0.57	0.06	0.18	4.91	7.74	0.00	13.46
	COTTAGE GROVE	0.00	0.32	1.16	0.00	44.88	0.63	46.99
	CRESWELL	0.42	0.00	0.00	0.10	20.31	0.00	20.83
	DUNES CITY	0.00	0.21	0.00	1.76	12.23	0.00	14.20
	EUGENE	4.20	0.00	9.74	53.18	434.43	45.15	546.70
	FLORENCE	0.00	0.00	0.00	0.00	41.32	0.00	41.32
	JUNCTION CITY	0.00	0.00	0.92	0.00	25.21	0.00	26.13
	LOWELL	0.34	0.00	0.65	0.00	4.01	0.00	5.00
	OAKRIDGE	0.60	0.00	1.75	7.83	7.89	4.20	22.27
	SPRINGFIELD	0.89	3.40	12.44	18.93	171.76	8.76	216.18
	VENETA	0.00	0.00	0.04	0.00	29.99	0.00	30.03
	TOTAL	**7.02**	**3.99**	**26.88**	**86.71**	**799.77**	**58.74**	**983.11**
LINCOLN	DEPOE BAY	0.00	0.45	0.24	4.35	6.31	0.00	11.35
	LINCOLN CITY	0.00	0.00	7.14	0.00	53.02	0.00	60.16
	NEWPORT	0.00	0.03	11.41	0.26	42.06	0.11	53.87
	SILETZ	0.00	0.38	0.87	0.00	7.02	0.00	8.27
	TOLEDO	3.43	0.00	3.80	0.00	15.86	0.00	23.09
	WALDPORT	0.00	0.00	0.00	0.00	15.11	0.00	15.11
	YACHATS	1.00	0.40	0.90	1.29	4.02	0.00	7.61
	TOTAL	**4.43**	**1.26**	**24.36**	**5.90**	**143.40**	**0.11**	**179.46**

No primitive mileage included.

2008 OREGON MILEAGE REPORT
CITY MILEAGE

COUNTY	CITY	UNIMPROVED	GRADED	GRAVEL	OIL MAT	AC	CONCRETE	MILES
LINN	ALBANY	0.00	0.00	0.08	5.72	141.36	3.92	151.08
	BROWNSVILLE	0.00	0.00	1.41	0.50	7.79	0.05	9.75
	HALSEY	0.90	0.00	0.20	0.00	7.97	0.00	9.07
	HARRISBURG	0.75	0.00	0.50	4.18	10.92	0.02	16.37
	IDANHA	0.00	0.00	0.34	0.00	1.42	0.00	1.76
	LEBANON	3.66	1.29	1.13	3.15	73.99	1.97	85.19
	LYONS	0.00	0.00	0.00	0.00	10.57	0.00	10.57
	MILL CITY	0.25	0.90	2.50	0.00	10.69	0.00	14.34
	MILLERSBURG	0.00	0.00	0.00	0.00	10.58	0.00	10.58
	SCIO	0.40	0.00	0.13	4.95	0.59	0.00	6.07
	SODAVILLE	0.00	0.00	1.36	1.02	2.30	0.05	4.73
	SWEET HOME	1.71	0.00	2.55	5.25	34.94	0.00	44.45
	TANGENT	0.00	0.00	0.00	0.00	1.48	0.00	1.48
	WATERLOO	0.06	0.00	0.73	0.61	1.84	0.00	3.24
	TOTAL	**7.73**	**2.19**	**10.93**	**25.38**	**316.44**	**6.01**	**368.68**
MALHEUR	ADRIAN	0.16	0.00	2.44	1.73	0.00	0.00	4.33
	JORDAN VALLEY	0.00	0.00	0.11	0.00	2.05	0.00	2.16
	NYSSA	0.57	0.00	7.69	10.64	6.88	0.00	25.78
	ONTARIO	0.50	10.04	0.00	0.00	68.36	0.00	78.90
	VALE	0.50	0.50	7.62	3.04	8.49	0.00	20.15
	TOTAL	**1.73**	**10.54**	**17.86**	**15.41**	**85.78**	**0.00**	**131.32**

No primitive mileage included.

2008 OREGON MILEAGE REPORT
CITY MILEAGE

COUNTY	CITY	UNIMPROVED	GRADED	GRAVEL	OIL MAT	AC	CONCRETE	MILES
MARION	AUMSVILLE	0.08	0.00	0.00	0.00	10.40	0.00	10.48
	AURORA	0.05	0.00	1.35	0.00	5.46	0.00	6.86
	DETROIT	0.19	0.05	1.74	0.27	5.05	0.00	7.30
	DONALD	0.00	0.00	0.00	0.20	1.65	0.00	1.85
	GATES	0.00	0.00	0.94	0.00	2.05	0.00	2.99
	GERVAIS	2.10	0.00	1.13	0.00	6.40	0.00	9.63
	HUBBARD	0.00	0.00	0.11	0.00	12.73	0.00	12.84
	IDANHA	0.00	0.00	0.00	0.00	1.09	0.00	1.09
	JEFFERSON	0.55	0.00	0.87	0.00	9.10	0.21	10.73
	KEIZER	0.00	0.00	2.00	0.00	95.70	0.00	97.70
	MILL CITY	0.00	0.20	1.25	0.00	3.13	0.00	4.58
	MOUNT ANGEL	0.32	0.00	1.08	1.56	8.15	0.00	11.11
	SALEM	7.47	0.83	15.49	96.04	274.37	82.57	476.77
	SCOTTS MILLS	0.27	0.00	1.55	0.80	1.37	0.00	3.99
	SILVERTON	0.58	0.60	1.25	0.16	24.00	1.86	28.45
	ST. PAUL	0.06	0.00	0.32	0.00	3.03	0.00	3.41
	STAYTON	0.85	0.69	0.65	2.35	20.80	0.00	25.34
	SUBLIMITY	0.00	0.00	0.17	0.10	10.20	0.00	10.47
	TURNER	0.64	0.00	2.30	0.00	12.87	0.00	15.81
	WOODBURN	0.61	0.00	2.05	0.00	61.06	0.00	63.72
	TOTAL	**13.77**	**2.37**	**34.25**	**101.48**	**568.61**	**84.64**	**805.12**
MORROW	BOARDMAN	0.00	0.00	0.47	0.00	19.35	0.00	19.82
	HEPPNER	1.50	0.00	1.25	0.00	9.75	0.00	12.50
	IONE	0.00	0.00	1.00	1.20	3.40	0.00	5.60
	IRRIGON	2.12	0.92	3.86	4.09	8.11	0.00	19.10
	LEXINGTON	0.32	0.34	2.15	2.27	0.94	0.00	6.02
	TOTAL	**3.94**	**1.26**	**8.73**	**7.56**	**41.55**	**0.00**	**63.04**
MULTNOMAH	FAIRVIEW	0.00	0.00	0.00	0.00	18.05	0.00	18.05
	GRESHAM	2.49	0.00	2.07	0.96	309.90	1.50	316.92
	LAKE OSWEGO	0.00	0.00	0.00	0.00	8.81	0.00	8.81
	MAYWOOD PARK	0.00	0.00	0.00	0.00	3.91	0.00	3.91
	MILWAUKIE	0.00	0.00	0.00	0.00	0.12	0.00	0.12
	PORTLAND	61.00	0.00	64.00	91.00	1,620.00	241.00	2,077.00
	TROUTDALE	0.00	0.00	0.00	0.00	41.20	0.00	41.20
	WOOD VILLAGE	0.00	0.00	0.11	0.00	4.80	0.00	4.91
	TOTAL	**63.49**	**0.00**	**66.18**	**91.96**	**2,006.79**	**242.50**	**2,470.92**

No primitive mileage included.

2008 OREGON MILEAGE REPORT
CITY MILEAGE

COUNTY	CITY	UNIMPROVED	GRADED	GRAVEL	OIL MAT	AC	CONCRETE	MILES
POLK	DALLAS	1.23	0.00	0.48	0.00	53.47	0.00	55.18
	FALLS CITY	0.00	0.00	7.17	0.00	7.12	0.00	14.29
	INDEPENDENCE	0.00	0.00	0.00	0.00	36.48	0.00	36.48
	MONMOUTH	0.14	0.00	0.54	0.00	34.97	0.19	35.84
	SALEM	1.23	0.15	3.16	18.73	54.18	14.40	91.85
	WILLAMINA	0.90	0.40	0.50	1.32	2.00	0.00	5.12
	TOTAL	**3.50**	**0.55**	**11.85**	**20.05**	**188.22**	**14.59**	**238.76**
SHERMAN	GRASS VALLEY	0.20	0.00	0.20	0.55	1.90	0.00	2.85
	MORO	0.00	2.10	0.44	0.10	4.20	0.00	6.84
	RUFUS	0.00	0.00	0.80	3.60	0.40	0.00	4.80
	WASCO	0.00	0.12	1.66	0.35	3.98	0.00	6.11
	TOTAL	**0.20**	**2.22**	**3.10**	**4.60**	**10.48**	**0.00**	**20.60**
TILLAMOOK	BAY CITY	0.60	0.00	0.47	0.42	9.92	0.00	11.41
	GARIBALDI	0.00	0.00	2.00	0.00	7.75	0.00	9.75
	MANZANITA	1.01	0.27	1.16	2.40	8.61	0.00	13.45
	NEHALEM	0.00	0.00	0.37	0.00	2.39	0.00	2.76
	ROCKAWAY BEACH	2.45	0.00	5.93	5.15	13.65	0.00	27.18
	TILLAMOOK	0.11	0.04	0.09	3.48	18.01	0.98	22.71
	WHEELER	0.70	0.34	1.78	0.00	5.07	0.00	7.89
	TOTAL	**4.87**	**0.65**	**11.80**	**11.45**	**65.40**	**0.98**	**95.15**

No primitive mileage included.

2008 OREGON MILEAGE REPORT
CITY MILEAGE

COUNTY	CITY	UNIMPROVED	GRADED	GRAVEL	OIL MAT	AC	CONCRETE	MILES
UMATILLA	ADAMS	0.37	0.00	0.73	0.00	1.20	0.00	2.30
	ATHENA	0.45	0.00	0.57	0.00	8.19	0.00	9.21
	ECHO	0.07	0.00	0.36	0.83	3.66	0.00	4.92
	HELIX	0.00	0.00	0.13	0.00	1.68	0.17	1.98
	HERMISTON	1.66	0.00	3.71	4.00	67.90	0.25	77.52
	MILTON-FREEWATER	0.00	0.00	5.59	0.00	24.87	0.00	30.46
	PENDLETON	0.00	0.93	2.92	4.88	54.72	0.10	63.55
	PILOT ROCK	0.00	0.75	0.75	3.05	5.00	0.00	9.55
	STANFIELD	0.14	0.00	0.68	0.00	9.44	0.00	10.26
	UKIAH	0.00	0.00	0.98	1.48	0.38	0.00	2.84
	UMATILLA	1.85	2.58	1.84	1.16	22.88	0.00	30.31
	WESTON	0.40	0.00	3.73	4.60	2.83	0.00	11.56
	TOTAL	**4.94**	**4.26**	**21.99**	**20.00**	**202.75**	**0.52**	**254.46**
UNION	COVE	0.00	0.00	0.30	2.35	2.45	0.00	5.10
	ELGIN	0.00	0.85	1.45	8.97	3.48	0.00	14.75
	IMBLER	0.00	0.00	0.68	0.18	1.56	0.00	2.42
	ISLAND CITY	0.00	0.00	0.00	0.00	8.36	0.00	8.36
	LA GRANDE	13.76	0.00	0.00	27.41	42.84	3.34	87.35
	NORTH POWDER	0.12	0.00	2.40	0.60	2.71	0.00	5.83
	SUMMERVILLE	0.00	0.00	0.00	0.00	1.12	0.00	1.12
	UNION	0.25	0.45	12.00	8.00	7.85	0.00	28.55
	TOTAL	**14.13**	**1.30**	**16.83**	**47.51**	**70.37**	**3.34**	**153.48**
WALLOWA	ENTERPRISE	0.00	0.00	2.24	0.57	15.32	0.00	18.13
	JOSEPH	5.00	0.00	5.31	0.00	8.20	0.00	18.51
	LOSTINE	0.00	0.00	0.89	0.30	1.01	0.00	2.20
	WALLOWA	0.36	0.40	0.72	4.71	2.24	0.00	8.43
	TOTAL	**5.36**	**0.40**	**9.16**	**5.58**	**26.77**	**0.00**	**47.27**

No primitive mileage included.

2008 OREGON MILEAGE REPORT
CITY MILEAGE

COUNTY	CITY	UNIMPROVED	GRADED	GRAVEL	OIL MAT	AC	CONCRETE	MILES
WASCO	ANTELOPE	0.00	0.00	1.70	0.00	0.00	0.00	1.70
	DUFUR	0.19	0.14	0.82	1.23	4.48	0.00	6.86
	MAUPIN	0.00	1.80	0.97	0.38	4.56	0.00	7.71
	MOSIER	0.00	0.00	0.04	0.00	1.34	0.00	1.38
	SHANIKO	0.65	0.15	1.15	1.00	0.00	0.00	2.95
	THE DALLES	3.76	0.00	10.82	3.24	73.32	0.00	91.14
	TOTAL	**4.60**	**2.09**	**15.50**	**5.85**	**83.70**	**0.00**	**111.74**
WASHINGTON	BANKS	0.00	0.00	0.00	0.00	4.70	0.00	4.70
	BEAVERTON	0.00	0.00	0.00	0.00	206.81	6.76	213.57
	CORNELIUS	0.00	1.56	0.04	0.12	31.28	1.25	34.25
	DURHAM	0.00	0.00	0.00	0.00	2.45	0.00	2.45
	FOREST GROVE	0.07	0.00	0.00	0.00	56.65	1.09	57.81
	GASTON	0.00	0.65	1.14	0.00	1.85	0.00	3.64
	HILLSBORO	3.09	0.00	1.83	1.44	202.51	12.16	221.03
	KING CITY	0.00	0.00	0.32	0.00	14.69	0.00	15.01
	LAKE OSWEGO	0.00	0.00	0.00	0.00	0.12	0.00	0.12
	NORTH PLAINS	0.83	0.00	0.49	0.13	12.63	0.00	14.08
	PORTLAND	0.00	0.00	0.00	0.00	3.66	0.04	3.70
	SHERWOOD	0.00	0.00	0.68	0.00	49.92	0.22	50.82
	TIGARD	0.15	0.00	1.04	0.00	147.64	0.70	149.53
	TUALATIN	3.60	0.00	0.00	0.00	62.90	1.37	67.87
	WILSONVILLE	0.00	0.00	0.00	0.00	4.46	0.81	5.27
	TOTAL	**7.74**	**2.21**	**5.54**	**1.69**	**802.27**	**24.40**	**843.85**
WHEELER	FOSSIL	0.00	0.00	1.53	6.75	0.00	0.00	8.28
	MITCHELL	0.00	0.70	0.00	2.50	0.40	0.00	3.60
	SPRAY	0.06	0.00	1.22	0.88	0.06	0.00	2.22
	TOTAL	**0.06**	**0.70**	**2.75**	**10.13**	**0.46**	**0.00**	**14.10**

No primitive mileage included.

2008 OREGON MILEAGE REPORT
CITY MILEAGE

COUNTY	CITY	UNIMPROVED	GRADED	GRAVEL	OIL MAT	AC	CONCRETE	MILES
YAMHILL	AMITY	0.00	0.00	0.05	1.12	7.72	0.00	8.89
	CARLTON	0.00	0.00	1.79	0.00	10.72	0.00	12.51
	DAYTON	0.00	0.00	4.10	0.00	8.82	0.40	13.32
	DUNDEE	1.48	0.20	0.25	4.06	9.80	0.00	15.79
	LAFAYETTE	0.00	0.00	0.26	6.14	6.38	0.00	12.78
	MCMINNVILLE	1.70	0.00	1.90	1.28	97.87	0.00	102.75
	NEWBERG	0.00	0.00	4.62	1.63	64.09	0.12	70.46
	SHERIDAN	0.28	0.00	2.35	0.35	12.38	0.00	15.36
	WILLAMINA	0.10	0.00	0.10	1.77	3.71	0.00	5.68
	YAMHILL	0.76	0.00	0.36	0.00	5.85	0.00	6.97
	TOTAL	**4.32**	**0.20**	**15.78**	**16.35**	**227.34**	**0.52**	**264.51**

TOTAL CITY MILES						
UNIMPROVED	GRADED	GRAVEL	OIL MAT	AC	CONCRETE	MILES
196.16	81.98	520.92	690.45	8,872.14	490.55	10,852.20

No primitive mileage included.

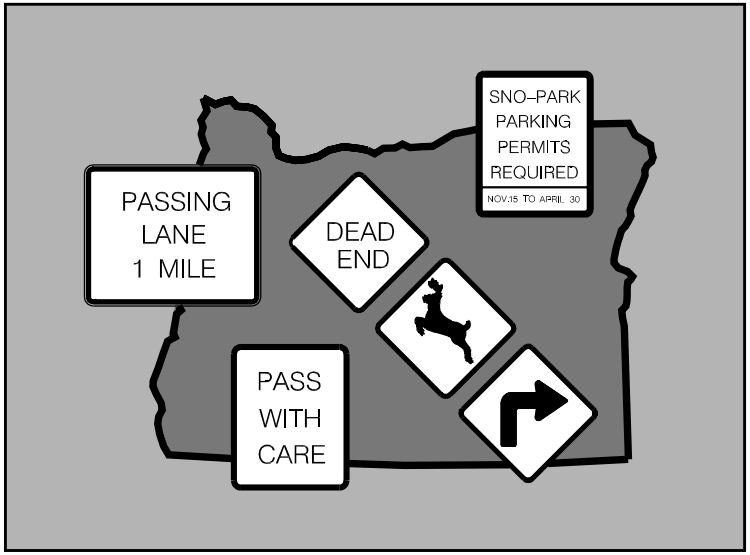

Miscellaneous Mileage

2008 OREGON MILEAGE REPORT
MISCELLANEOUS

ARMY CORP OF ENGINEERS

COUNTY	UNIMPROVED	GRADED	GRAVEL	OIL MAT	AC	CONCRETE	MILES
JACKSON	0.00	0.00	4.00	0.00	3.00	0.00	7.00
LANE	0.00	1.00	13.60	0.66	27.60	0.00	42.86
LINN	0.00	0.00	4.00	0.00	11.80	1.20	17.00
MARION	0.00	0.00	1.00	0.00	5.70	0.30	7.00
MULTNOMAH	0.00	0.00	0.10	0.00	3.00	0.10	3.20
UMATILLA	4.01	0.00	2.57	0.00	9.79	0.00	16.37
WASCO	1.80	0.00	0.90	0.00	4.40	0.00	7.10
TOTAL	**5.81**	**1.00**	**26.17**	**0.66**	**65.29**	**1.60**	**100.53**

INDIAN NATION

COUNTY	UNIMPROVED	GRADED	GRAVEL	OIL MAT	AC	CONCRETE	MILES
DOUGLAS	0.00	0.00	1.20	1.30	0.30	0.00	2.80
HARNEY	0.00	0.20	0.40	0.00	0.00	0.00	0.60
LANE	0.00	0.00	0.10	0.20	0.80	0.30	1.40
LINCOLN	0.00	0.00	0.00	0.90	0.00	0.00	0.90
MALHEUR	0.00	8.30	0.00	0.00	0.00	0.00	8.30
TOTAL	**0.00**	**8.50**	**1.70**	**2.40**	**1.10**	**0.30**	**14.00**

BUREAU OF INDIAN AFFAIRS

COUNTY	UNIMPROVED	GRADED	GRAVEL	OIL MAT	AC	CONCRETE	MILES
CLACKAMAS	3.00	0.00	15.00	1.00	6.00	0.00	25.00
COOS	7.00	0.00	2.00	0.00	1.00	0.00	10.00
DOUGLAS	0.00	0.00	1.00	0.00	0.00	0.00	1.00
HARNEY	0.00	1.00	0.00	0.00	1.00	0.00	2.00
JEFFERSON	0.00	181.00	47.00	23.00	35.00	0.00	286.00
KLAMATH	0.00	1.00	3.00	3.00	4.00	0.00	11.00
LINCOLN	0.00	0.00	0.00	0.00	2.00	0.00	2.00
MARION	0.00	1.00	0.00	0.00	0.00	0.00	1.00
POLK	0.00	0.00	2.00	0.00	2.00	0.00	4.00
UMATILLA	0.00	37.00	52.00	3.00	6.00	0.00	98.00
WASCO	0.00	206.00	132.00	17.00	34.00	0.00	389.00
YAMHILL	0.00	2.00	10.00	0.00	10.00	0.00	22.00
TOTAL	**10.00**	**429.00**	**264.00**	**47.00**	**101.00**	**0.00**	**851.00**

No primitive mileage included.

2008 OREGON MILEAGE REPORT
MISCELLANEOUS

BUREAU OF LAND MANAGEMENT							
COUNTY	UNIMPROVED	GRADED	GRAVEL	OIL MAT	AC	CONCRETE	MILES
BAKER	0.00	278.00	30.00	0.00	5.00	0.00	313.00
BENTON	0.00	1.00	248.00	0.00	26.00	0.00	275.00
CLACKAMAS	0.00	6.00	348.00	0.00	16.00	0.00	370.00
CLATSOP	0.00	4.00	0.00	0.00	0.00	0.00	4.00
COLUMBIA	0.00	0.00	43.00	0.00	0.00	0.00	43.00
COOS	0.00	1.00	595.00	0.00	192.00	0.00	788.00
CROOK	0.00	146.00	32.00	0.00	0.00	0.00	178.00
CURRY	0.00	3.00	158.00	0.00	18.00	0.00	179.00
DESCHUTES	0.00	217.00	0.00	0.00	1.00	0.00	218.00
DOUGLAS	0.00	45.00	3,076.00	0.00	470.00	0.00	3,591.00
GILLIAM	0.00	0.00	4.00	0.00	0.00	0.00	4.00
GRANT	0.00	68.00	23.00	0.00	0.00	0.00	91.00
HARNEY	0.00	981.00	163.00	0.00	1.00	0.00	1,145.00
JACKSON	0.00	26.00	1,492.00	0.00	138.00	0.00	1,656.00
JOSEPHINE	0.00	37.00	915.00	0.00	142.00	0.00	1,094.00
KLAMATH	0.00	189.00	219.00	0.00	37.00	0.00	445.00
LAKE	0.00	719.00	142.00	0.00	0.00	0.00	861.00
LANE	0.00	21.00	1,395.00	0.00	200.00	0.00	1,616.00
LINCOLN	0.00	2.00	98.00	0.00	7.00	0.00	107.00
LINN	0.00	16.00	433.00	0.00	66.00	0.00	515.00
MALHEUR	0.00	1,565.00	49.00	0.00	0.00	0.00	1,614.00
MARION	0.00	19.00	103.00	0.00	7.00	0.00	129.00
MULTNOMAH	0.00	1.00	10.00	0.00	0.00	0.00	11.00
POLK	0.00	0.00	165.00	0.00	5.00	0.00	170.00
SHERMAN	0.00	0.00	1.00	0.00	0.00	0.00	1.00
TILLAMOOK	0.00	0.00	179.00	0.00	22.00	0.00	201.00
UMATILLA	0.00	26.00	1.00	0.00	0.00	0.00	27.00
UNION	0.00	3.00	0.00	0.00	0.00	0.00	3.00
WALLOWA	0.00	6.00	0.00	0.00	0.00	0.00	6.00
WASCO	0.00	28.00	22.00	0.00	12.00	0.00	62.00
WASHINGTON	0.00	0.00	21.00	0.00	0.00	0.00	21.00
WHEELER	0.00	24.00	0.00	0.00	0.00	0.00	24.00
YAMHILL	0.00	0.00	172.00	0.00	16.00	0.00	188.00
TOTAL	**0.00**	**4,432.00**	**10,137.00**	**0.00**	**1,381.00**	**0.00**	**15,950.00**

No primitive mileage included.

2008 OREGON MILEAGE REPORT
MISCELLANEOUS

U.S. MILITARY

COUNTY	UNIMPROVED	GRADED	GRAVEL	OIL MAT	AC	CONCRETE	MILES
CLATSOP	0.00	0.00	0.00	0.00	0.13	0.00	0.13
CROOK	0.00	0.00	0.00	0.00	2.24	0.00	2.24
DESCHUTES	0.00	0.00	0.30	0.00	0.25	0.00	0.55
TOTAL	**0.00**	**0.00**	**0.30**	**0.00**	**2.62**	**0.00**	**2.92**

NATIONAL PARK SERVICE

COUNTY	UNIMPROVED	GRADED	GRAVEL	OIL MAT	AC	CONCRETE	MILES
CLATSOP	0.00	0.00	0.00	0.00	1.33	0.00	1.33
DOUGLAS	0.00	0.00	0.00	0.00	1.45	0.00	1.45
GRANT	0.00	0.00	0.00	0.00	15.20	0.00	15.20
JOSEPHINE	0.27	0.00	0.00	0.35	1.20	0.00	1.82
KLAMATH	0.00	0.00	3.32	0.00	78.87	0.00	82.19
WHEELER	0.27	0.00	4.71	0.35	1.95	0.00	7.28
TOTAL	**0.54**	**0.00**	**8.03**	**0.70**	**100.00**	**0.00**	**109.27**

OTHER FEDERAL AGENCIES (JOB CORP, WILDLIFE REFUGES, VETERANS HOSPITALS, BUREAU OF RECLAMATION)

COUNTY	UNIMPROVED	GRADED	GRAVEL	OIL MAT	AC	CONCRETE	MILES
BENTON	0.00	0.00	3.60	0.00	0.00	0.00	3.60
CLATSOP	0.00	0.00	3.80	0.00	6.20	0.00	10.00
CROOK	0.00	0.00	1.75	0.00	0.25	0.00	2.00
DESCHUTES	0.00	0.00	3.00	0.00	0.00	0.00	3.00
DOUGLAS	0.00	0.00	0.25	0.00	2.93	0.00	3.18
HARNEY	0.00	0.00	65.90	0.00	0.10	0.00	66.00
JACKSON	0.00	0.00	5.25	0.00	6.50	0.00	11.75
JEFFERSON	0.00	0.00	2.00	0.00	0.25	0.00	2.25
LAKE	120.00	0.00	49.00	0.00	0.00	0.00	169.00
MARION	0.00	0.00	0.45	0.00	0.00	0.00	0.45
MULTNOMAH	0.00	0.00	0.00	0.00	0.63	0.23	0.86
POLK	0.00	0.00	2.30	0.00	0.00	0.00	2.30
UMATILLA	0.00	0.00	19.51	0.00	2.89	0.00	22.40
WASHINGTON	0.00	0.00	0.25	0.00	1.75	0.00	2.00
TOTAL	**120.00**	**0.00**	**157.06**	**0.00**	**21.50**	**0.23**	**298.79**

No primitive mileage included.

2008 OREGON MILEAGE REPORT
MISCELLANEOUS

U.S. NATIONAL FOREST							
COUNTY	UNIMPROVED	GRADED	GRAVEL	OIL MAT	AC	CONCRETE	MILES
BAKER	1.00	0.00	62.00	27.00	20.00	0.00	110.00
BENTON	0.00	0.00	1.00	0.00	10.00	0.00	11.00
CLACKAMAS	3.00	1.00	88.00	15.00	202.00	0.00	309.00
COOS	0.00	0.00	30.00	0.00	52.00	0.00	82.00
CROOK	0.00	3.00	97.00	10.00	55.00	0.00	165.00
CURRY	1.00	1.00	245.00	6.00	73.00	0.00	326.00
DESCHUTES	16.00	57.00	77.00	99.00	8.00	0.00	257.00
DOUGLAS	2.00	0.00	371.00	0.00	173.00	0.00	546.00
GRANT	0.00	7.00	198.00	96.00	66.00	0.00	367.00
HARNEY	0.00	0.00	65.00	63.00	33.00	0.00	161.00
HOOD RIVER	0.00	0.00	1.00	2.00	34.00	0.00	37.00
JACKSON	26.00	28.00	276.00	2.00	79.00	0.00	411.00
JEFFERSON	3.00	14.00	33.00	38.00	3.00	0.00	91.00
JOSEPHINE	11.00	1.00	80.00	17.00	45.00	0.00	154.00
KLAMATH	19.00	24.00	379.00	53.00	53.00	0.00	528.00
LAKE	2.00	10.00	346.00	166.00	45.00	0.00	569.00
LANE	3.00	0.00	136.00	0.00	286.00	0.00	425.00
LINCOLN	0.00	0.00	6.00	0.00	19.00	0.00	25.00
LINN	2.00	0.00	105.00	0.00	85.00	0.00	192.00
MALHEUR	0.00	0.00	0.00	0.00	0.00	0.00	0.00
MARION	6.00	0.00	27.00	3.00	33.00	0.00	69.00
MORROW	0.00	0.00	33.00	0.00	12.00	0.00	45.00
MULTNOMAH	0.00	0.00	1.00	0.00	31.00	0.00	32.00
TILLAMOOK	0.00	0.00	6.00	0.00	3.00	0.00	9.00
UMATILLA	4.00	0.00	152.00	5.00	35.00	0.00	196.00
UNION	4.00	0.00	142.00	11.00	27.00	0.00	184.00
WALLOWA	0.00	0.00	144.00	44.00	15.00	0.00	203.00
WASCO	0.00	0.00	0.00	23.00	33.00	0.00	56.00
WHEELER	0.00	0.00	56.00	6.00	12.00	0.00	74.00
YAMHILL	0.00	0.00	0.00	0.00	1.00	0.00	1.00
TOTAL	**103.00**	**146.00**	**3,157.00**	**686.00**	**1,543.00**	**0.00**	**5,635.00**

No primitive mileage included.