EXHIBIT J
WETLANDS

OAR 345-021-0010(1)(j)

TABLE OF CONTENTS

Page

J.1 INTRODUCTION J-1
- J.1.1 Wetland Delineation J-1
- J.1.2 Analysis Area J-1

J.2 OVERVIEW OF LITERATURE REVIEW AND FIELD STUDY J-1
- J.2.1 Literature Review J-1
- J.2.2 Field Study J-2

J.3 DESCRIPTION OF WETLANDS, STREAMS, AND RIPARIAN AREAS J-2
- J.3.1 Potential Waters of the State J-3
  - J.3.1.1 Wetlands J-3
  - J.3.1.2 Other Waters J-3
- J.3.2 Potential Waters of the U.S. J-6
  - J.3.2.1 Wetlands J-6
  - J.3.2.2 Other Waters J-6

J.4 EFFECT ON WATERS OF THE STATE AND WETLANDS J-6

J.5 SIGNIFICANT POTENTIAL DISTURBANCES TO WETLANDS J-7

J.6 EVIDENCE THAT REMOVAL-FILL PERMIT NEED NOT BE ISSUED J-7

J.7 EVIDENCE THAT REMOVAL-FILL PERMIT CAN BE ISSUED J-7

J.8 MONITORING PROGRAM, IF ANY, FOR DISTURBANCES TO WETLANDS J-7
- J.8.1 Proposed Mitigation Measures J-7
  - J.8.1.1 Avoidance Before Construction J-8
  - J.8.1.2 Avoidance During Construction J-8
- J.8.2 Proposed Best Management Practices J-8
- J.8.3 Proposed Environmental Training J-8

J.9 SUMMARY J-8

J.10 REFERENCES J-9

TABLE

J-1 Description of Wetlands, Streams, and Riparian Areas J-4

FIGURES

J-1 Wetland Location Detail Area 1 of 3
J-2 Wetland Location Detail Area 2 of 3
J-3 Wetland Location Detail Area 3 of 3

ATTACHMENT

J-1 Aquatic Resources Inventory and Wetland Delineation
J-2 Oregon Department of State Lands Wetland Delineation Concurrence Letter

J.1 INTRODUCTION

OAR 345-021-0010(1)(j) *Information based on literature and field study, as appropriate, about waters of this state, as defined under ORS 196.800, including:*

Response: Boardman Solar Energy LLC (Applicant) proposes to construct the Boardman Solar Energy Facility (Facility) in Morrow and Gilliam counties, Oregon, with generating capacity of up to 75 megawatts (MW). This Exhibit presents information and analysis based on a literature review and field study of state waters.

J.1.1 Wetland Delineation

A wetland and other waters delineation, consisting of a literature review and field study, was conducted to identify potentially jurisdictional wetlands and other waters. The delineation was performed in accordance with the Oregon Removal-Fill Law and Section 404 of the Clean Water Act. The delineation report (*Aquatic Resources Inventory and Wetland Delineation, Boardman Solar Energy Facility, Morrow and Gilliam Counties*, Oregon) (WEST, 2016) is included as Attachment J-1 (herein referred to as the wetland delineation report). The report was submitted to the Oregon Department of State Lands (DSL) on January 3, 2017 for review and concurrence and to the U.S. Army Corps of Engineers (USACE) on January 6, 2017.

The DSL reviewed the delineation and conducted a site visit on February 7, 2017. On March 22, 2017, the DSL provided a letter of concurrence with the wetland and open water boundaries as mapped in revised Figures 6a-6i of the report (Exhibit J, Attachment J-2).[1]

J.1.2 Analysis Area

The Facility will be located approximately 0.5 mile south of the Columbia River, 12 miles west of the town of Boardman, and 12 miles east of the town of Arlington (Figure 1a in Attachment J-1, Appendix A).

The analysis area for purposes of Exhibit J encompassed a 758-acre portion of the Facility site boundary and a 300-foot-wide buffer around the proposed transmission line, encompassing approximately 158 acres, for a total of 916 acres (Figure 1b in Attachment J-1, Appendix A). The survey corridor for the proposed transmission line extends 300 feet on each side of the site boundary; however, the proposed Facility components will be located within the site boundary. The survey corridor is included in the analysis area for purposes of Exhibit J. The analysis area is referred to in this Exhibit as the study area, consistent with the wetland delineation report.

Section J.2.1 summarizes the literature review performed as part of the wetland survey and Section J.2.2 summarizes the field study. Additional details are provided in the wetland delineation report (Attachment J-1).

J.2 OVERVIEW OF LITERATURE REVIEW AND FIELD STUDY

J.2.1 Literature Review

Before conducting the field study, the following information was reviewed:

[1] DSL's letter of concurrence misstates the total of wetlands (4.868 acres) and two open water areas (opwa 1-2 totaling approximately 0.191 acres). These numbers correlate to the "hectares" of wetlands and open water in the Site Boundary. See Table J-1.

- U.S. Geological Survey (USGS) Golgotha Butte and Heppner Junction quadrangle 7.5' topographic maps (digital format)
- National Wetlands Inventory (NWI) digital data (Figures 3a-c in Attachment J-1, Appendix A)
- SSURGO digital soils data (Figures 4a-b in Attachment J-1, Appendix A)
- Hydric Soils List for Morrow and Gilliam counties (U.S. Department of Agriculture, 1983, 1984)
- True-color aerial imagery (ESRI Aerial Imagery, 2016) (Figures 5a-b in Attachment J-1, Appendix A)

No Local Wetland Inventory has been compiled for the Facility. NWI mapping included most of the wetlands in the study area. Natural Resources Conservation Service data were used to identify soil types in the study area. The predominant soil types within the solar development portion of the study area are 38D and 37A, with smaller areas of 49F, 42D, 37B, and 13E (Table 4 in Attachment J-1; Figures 4a-b in Attachment J-1, Appendix A). Soil types within the transmission line survey corridor include 27B, 24E, 45B, and 40E (Table 4 in Attachment J-1; Figures 4a-b in Attachment J-1, Appendix A). All wetlands in the study area occurred on soil types 38D, 13E, 49F, and 24E, none of which is classified as hydric soils (see Figures 4a-b and 6a-f in Attachment J-1, Appendix A). No USGS-mapped springs were identified within the study area.

J.2.2 Field Study

Fieldwork was completed on September 20 to 21, 2016, with a follow-up visit on October 12, 2016. Each drainage identified from the review of existing information was field-verified to determine whether it contained stream channels, wetlands, or other waters. Additionally, wetland biologists walked the entire survey corridor (see Figure 6a in Attachment J-2 for depiction of survey corridor) to identify isolated wetlands or other waters outside of drainages.

Data collection, description, and analysis for wetlands and other jurisdictional waters of the U.S. followed procedures in the *Corps of Engineers Wetland Delineation Manual* (Environmental Laboratory, 1987) and the *Regional Supplement to the Corps of Engineers Wetland Delineation Manual: Arid West Region (Version 2.0)* (USACE, 2008).

The routine onsite wetland determination method was used to observe vegetation, soils, and hydrological conditions at representative locations. Paired sample plots were used to document wetland and upland areas adjacent to wetland boundaries. Wetland plant indicator status was determined using the *State of Oregon 2016 Wetland Plant List* (Lichvar et al., 2016).

J.3 DESCRIPTION OF WETLANDS, STREAMS, AND RIPARIAN AREAS

OAR 345-021-0010(1)(j)(A) *A description of all areas within the site boundary that might be waters of this state and a map showing the location of these features.*

Response: A total of 30 potentially jurisdictional wetlands were identified in the study area. A description of each wetland, including wetland identification (ID), Cowardin classification (see Federal Geographic Data Committee, 2013), dominant species, wetland size, and presumed jurisdictional status is provided below in Table J-1.

J.3.1 Potential Waters of the State

J.3.1.1 Wetlands

During the initial site investigation, 28 wetland polygons were delineated in the study area, and 32 USACE datasheets (USACE, 2008) were completed for the 28 wetlands (Attachment J-1, Appendix B). All wetlands identified during the site investigation were mapped using a global positioning system (GPS) with sub-foot accuracy. An additional two wetlands were identified in the study area by the DSL while they were reviewing results of the original delineation, resulting in a total of 30 wetlands for the study area. At the request of DSL, these additional two wetlands were mapped in the office based on wetland signatures determined from aerial photographs. Of the 30 wetland polygons delineated in the study area, 28 were classified as Palustrine Emergent (PEM) wetlands, one was classified as a Palustrine Scrub-Shrub (PSS) wetland, and one was classified as a Palustrine Forested (PFO) wetland. Although the PFO wetland technically met the definition for this type of wetland, the forested component was Russian olive (*Eleagnus angustifolia*), an introduced species classified as a noxious weed in many states, which made it of less ecological value than a PFO wetland dominated by native tree species (Zedler and Kercher, 2004). All 30 wetlands are presumed to be waters of the state.

In the solar development portion of the study area, 11.607 acres of wetlands were documented, including 11.145 acres of PEM wetlands, 0.255 acre of PSS wetlands, and 0.207 acre of PFO wetlands. These wetlands were documented in the eastern portion of the study area along both sides of Threemile Canyon Road[2] and at several depressional areas just west of Threemile Canyon Road (Figures 6b-e in Attachment J-2; Photos 13-24 in Attachment J-1, Appendix C). One of these wetlands (Wetland #1 [wl 1]; Figure 6b in Attachment J-2) extended outside the study area to the north. Several wetlands also occurred in the east-central portion of the study area where high groundwater tables and numerous seeps were present (Figures 6f-h in Attachment J-2).

Along the proposed transmission line route, 0.396 acres of wetlands were documented, including one 0.285-acre PEM wetland formed by a seep was documented in a drainage, and another small PEM wetland (0.111 acres) in a depression formed by a seep (Figure 6i in Attachment J-2; Photos 25-27 in Attachment J-1, Appendix C). One of these wetlands (Wetland #8 [wl8]) extended outside the transmission line survey corridor to the west.

J.3.1.2 Other Waters

No nonwetland waters were present in the solar development portion of the study area. A creek parallels the east side of Threemile Canyon Road in the extreme eastern end of the Facility area. The creek bed has been excavated and ditched where it traverses the study area. Because the creek bed was vegetated throughout, including the stream bottom, it was classified as one of the delineated wetlands rather than a water feature.

The southern ephemeral drainage along the transmission line survey corridor included on the NWI map was assessed in the field and determined to be a vegetated swale (Figure 3c in Attachment J-1, Appendix A; Photo 28 in Attachment J-1, Appendix C). It is presumed to be exempt from DSL jurisdiction because ephemeral drainages are not considered waters of the state. DSL concurred with the findings of the wetland delineation, as reflected in Attachment J-2, and thus concurred with the specific finding that this feature is not a water of the state.

[2] These included wetland fringes along Threemile Canyon located just east of Threemile Canyon Road that extended outside the Facility area on both the north and south sides.

Table J-1. Description of Wetlands, Streams, and Riparian Areas

Wetland ID	Cowardin Classification	Dominant Plant Species	Description	Wetland Size (hectares/acres)	Potential Water of the State	Potential Waters of the U.S.[a]
1	PEM	*Typha latifolia*	Wetland in large depression. Extends offsite to north.	0.422/1.042	X	X
2	PEM	*Phalaris arundinacea*	Wetland in bottom and slopes of ditch with flowing water (Threemile Canyon). Extends offsite to north.	0.038/0.094	X	X
3	PEM	*Typha latifolia, Phalaris arundinacea, Schoenoplectus tabernaemontani*	Wetland in bottom and slopes of ditch with flowing water (Threemile Canyon).	0.321/0.793	X	X
3B	PEM	*Typha latifolia, Phalaris arundinacea, Schoenoplectus tabernaemontani*	Wetland in bottom and slopes of ditch with flowing water (Threemile Canyon). Extends offsite to south.	0.045/0.112	X	X
4	PEM	*Schoenoplectus tabernaemontani, Euthamia occidentalis*	Wetland in linear depression along roadside.	0.003/0.007	X	X
5	PEM	*Euthamia occidentalis, Typha latifolia*	Wetland in linear depression along roadside.	0.002/0.004	X	X
6	PEM	*Typha latifolia, Schoenoplectus pungens*	Wetland in large, apparently excavated depression.	1.362/3.365 (containing 0.191/0.471 of open water)	X	X
7	PFO	*Eleagnus angustifolia, Typha latifolia, Schoenoplectus pungens*	Wetland in depression along road.	0.084/0.207	X	X
8	PEM	*Typha latifolia, Nasturtium officinale*	Wetland in linear drainage formed by seep along transmission line. Extends offsite to west.	0.115/0.285	X	X
9	PEM	*Schoenoplectus tabernaemontani*	Wetland in depression formed by seep.	0.047/0.117	X	
10	PEM	*Typha latifolia, Xanthium strumarium*	Wetland in depression formed by seep.	0.279/0.690	X	
11	PEM	*Distichlis spicata, Polypogon monspeliensis*	Wetland in depression formed by seep.	0.046/0.114	X	
12	PEM	*Distichlis spicata, Polypogon monspeliensis*	Wetland in depression formed by seep.	0.009/0.022	X	
13	PEM	*Xanthium strumarium, Schoenoplectus tabernaemontani, Polypogon monspeliensis*	Wetland in depression formed by seep.	0.168/0.415	X	

Table J-1. Description of Wetlands, Streams, and Riparian Areas

Wetland ID	Cowardin Classification	Dominant Plant Species	Description	Wetland Size (hectares/acres)	Potential Water of the State	Potential Waters of the U.S.[a]
14A	PEM	*Schoenoplectus tabernaemontani, Typha latifolia*	Wetland in depression formed by seep.	0.406/1.003	X	
14B	PEM	*Polypogon monspeliensis*	Wetland in depression formed by seep.	0.026/0.065	X	
15	PSS	*Eleagnus angustifolia, Salix exigua, Xanthium strumarium, Schoenoplectus tabernaemontani*	Wetland in depression formed by seep.	0.103/0.255	X	
16	PEM	*Schoenoplectus tabernaemontani, Euthamia occidentalis*	Wetland in depression formed by seep.	0.263/0.649	X	
17	PEM	*Polypogon monspeliensis, Xanthium strumarium*	Wetland in depression formed by seep.	0.283/0.698	X	
18	PEM	*Xanthium strumarium, Polypogon monspeliensis*	Wetland in depression formed by seep.	0.047/0.115	X	
19	PEM	*Polypogon monspeliensis, Xanthium strumarium*	Wetland in depression formed by seep.	0.028/0.068	X	
20A	PEM	*Spergularia* spp., *Polypogon monspeliensis*	Wetland in depression formed by seep.	0.022/0.054	X	
20B	PEM	*Polypogon monspeliensis*	Wetland in depression formed by seep.	0.011/0.027	X	
20C	PEM	*Polypogon monspeliensis*	Wetland in depression formed by seep.	0.074/0.183	X	
21	PEM	*Puccinellia nuttalliana*	Wetland in depression formed by seep.	0.054/0.134	X	
22	PEM	*Polypogon monspeliensis, Distichlis spicata*	Wetland in depression formed by seep.	0.096/0.236	X	
23A	PEM	*Xanthium strumarium, Polypogon monspeliensis*	Wetland in depression formed by seep.	0.130/0.322	X	
23B	PEM	*Polypogon monspeliensis*	Wetland in depression formed by seep.	0.269/0.665	X	
29	PEM	*Identified by DSL; Not recorded*	Wetland in depression formed by seep.	0.061/0.151	X	
30	PEM	*Identified by DSL; Not recorded*	Wetland in depression formed by seep.	0.045/0.111	X	

[a] Based on our best judgement. Final designations must be determined by the USACE.

J.3.2 Potential Waters of the U.S.

J.3.2.1 Wetlands

The wetlands documented in the eastern portion of the study area along both sides of Threemile Canyon Road[3] and at several depressional areas just west of Threemile Canyon Road (Figures 6b-e in Attachment J-2) are likely all hydrologically connected to the creek within Threemile Canyon, which discharges into the Columbia River, and are thus presumed to be waters of the U.S.

One of the two wetlands along the transmission line survey corridor (wl8) occurs in a drainage with a defined bed and bank and is thus presumed to be a Water of the U.S. The other wetland along the transmission line corridor (Wetland #30) occurs in a depression formed by a seep and lacked any connectivity to relatively permanent waters (Figure 6i in Attachment J-2; Photos 25-27 in Attachment J-1, Appendix C).

The wetlands in the east-central portion of the Facility area (Figures 6f-h in Attachment J-2) are not associated with any channels and lack continuity and connectivity with the nearest Relatively Permanent Water (in Threemile Canyon).

J.3.2.2 Other Waters

No nonwetland waters were present in the solar development portion of the study area. One ephemeral drainage was present along the transmission line survey corridor in association with Wetland #8 (Figure 6j in Attachment J-1, Appendix A; Photos 25-27 in Attachment J-1, Appendix C); based on presence of an observable ordinary high water mark and scoured channels, this may qualify as a wetlands and waters of the U.S. feature. After the wetland delineation report is reviewed by USACE, this ephemeral drainage may be subject to regulation under the Clean Water Act if it is determined to have a significant nexus to a traditional navigable water.

The other ephemeral drainage along the transmission line survey corridor included on the NWI map did not have any indicators required for qualification as a wetlands and waters of the U.S. feature, and was determined in the field to be a vegetated swale (Photo 28, Attachment J-1, Appendix C). DSL concurred with the findings of the wetland delineation, as reflected in Attachment J-2, and thus concurred with the specific finding that this feature is not a water of the state.

J.4 EFFECT ON WATERS OF THE STATE AND WETLANDS

OAR 345-021-0010(1)(j)(B) *An analysis of whether construction or operation of the proposed facility would adversely affect any waters of this state.*

Response: Delineated wetlands and other waters were overlaid with proposed Facility components and areas of impact were evaluated (Figures J-1 through J-3). Facilities were located to avoid all wetlands; therefore, no adverse impacts to any waters of the state are expected. There are three particular areas that were evaluated and the Facility design was modified to avoid impacts. The first area is the ephemeral drainage present along the transmission line survey corridor (Wetland #8); the transmission line will span this feature and the transmission service road will dead-end on either side at least 100 feet from the wetland

[3] These included wetland fringes along Threemile Canyon located just east of Threemile Canyon Road that extended outside the Facility area on both the north and south sides.

and thus will have no impacts. There is an additional wetland in this area (Wetland #30) but it is outside the site boundary and thus will not be impacted. The second area is on the west side of Threemile Canyon Road (Wetland #6); the widening of the access road from Threemile Canyon Road will be at least 100 feet from that wetland and thus will have no impacts. The third area is along the proposed southern fenceline (between Wetlands #10 and #29); the fence will be built adjacent to those wetlands and thus will have no impacts. The fence will keep cattle from grazing and degrading the wetlands and thus may have a positive impact. All remaining Facility components have been sited at least 100 feet from wetlands to avoid any temporary or permanent impacts to these waters.

J.5 SIGNIFICANT POTENTIAL DISTURBANCES TO WETLANDS

OAR 345-021-0010(1)(j)(C) *A description of the significance of potential adverse impacts to each feature identified in (A), including the nature and amount of material the applicant would remove from or place in the waters analyzed in (B).*

Response: As described in Section J.4, no adverse impacts to wetlands will occur during Facility construction. All proposed facilities and construction areas will be located outside of delineated wetland boundaries.

J.6 EVIDENCE THAT REMOVAL-FILL PERMIT NEED NOT BE ISSUED

OAR 345-021-0010(1)(j)(D) *If the proposed facility would not need a removal-fill authorization, an explanation of why no such authorization is required for the construction and operation of the proposed facility.*

Response: A removal-fill permit is not required because no temporary or permanent disturbances to waters of the state will occur as part of Facility construction and operation.

J.7 EVIDENCE THAT REMOVAL-FILL PERMIT CAN BE ISSUED

OAR 345-021-0010(1)(j)(E) *If the proposed facility would need a removal-fill authorization, information to support a determination by the Council that the Oregon Department of State Lands should issue a removal-fill permit, including information in the form required by the Department of State Lands under OAR Chapter 141 Division 85.*

Response: No removal-fill permit will be required.

J.8 MONITORING PROGRAM, IF ANY, FOR DISTURBANCES TO WETLANDS

OAR 345-021-0010(1)(j)(F) *A description of proposed actions to mitigate adverse impacts to the features identified in (A) and the applicant's proposed monitoring program, if any, for such impacts*

Response: Temporary and permanent disturbances to wetlands will not occur; therefore, no mitigation of resources or subsequent monitoring will be required.

J.8.1 Proposed Mitigation Measures

The Facility has been designed to avoid impacts. Efforts to avoid and minimize impacts that were incorporated into the initial design are summarized below.

J.8.1.1 Avoidance Before Construction

The Facility layout was modified to avoid disturbances. Disturbance avoidance modifications include the following:

- Wetlands will be avoided and a 100-foot setback from wetlands and waterbodies will be maintained as much as possible.
- Overhead transmission line support poles and new or improved roads will be located to avoid disturbances to wetlands.
- Existing roads will be used for Facility access.

J.8.1.2 Avoidance During Construction

The following protective measures will be implemented during construction to avoid disturbances:

- An erosion and sediment control plan will be implemented (Exhibit I, Attachment I-1).
- The 100-foot setback from wetlands will be marked before construction activities begin to ensure the setback is maintained in all areas except for the southern fenceline that will be adjacent to the wetland at one point.
- Qualified biologists will provide environmental training and environmental monitoring during construction. The qualified biologists will visit the site before site development to flag sensitive resource areas, including wetlands. The qualified biologists will periodically visit the site during construction to maintain flagging and oversee construction and permit compliance.

J.8.2 Proposed Best Management Practices

The Applicant proposes best management practices (BMPs) to ensure that disturbances to wetlands are avoided. The BMPs are listed in the erosion and sediment control plan for the 1200-C Construction Stormwater National Pollutant Discharge Elimination System Permit (see Attachment I-1 in Exhibit I for the permit application).

J.8.3 Proposed Environmental Training

The following measures will be implemented during Facility construction to avoid impacts:

- The Applicant will develop an environmental awareness course for the construction contractors that will provide information on the sensitive wetland and stream resources present onsite, the exclusion flagging and signing protocol, permit requirements, and other environmental issues.
- Construction site personnel will be required to attend the environmental awareness course in conjunction with hazard and safety training before working onsite. The Applicant's construction contractor will maintain a list of onsite construction personnel who have received the training.

J.9 SUMMARY

On the basis of the information presented above, the Applicant has satisfied the requirements of OAR 345-021-0010(1)(j).

J.10 REFERENCES

Environmental Laboratory. 1987. Corps of Engineers Wetlands Delineation Manual. Technical Report Y-87-1. Department of the Army, Waterways Experiment Station, Corps of Engineers, Vicksburg, Mississippi.

ESRI. 2016. *World Street Map and Aerial Photos: World Imagery*. ArcGIS Resource Center. ESRI, producers of ArcGIS software, Redlands, California. Imagery date August 2015. Data accessed September and October 2016.

Federal Geographic Data Committee. 2013. *Classification of Wetlands and Deepwater Habitats of the United States*. FGDC-STD-004-2013. Second Edition. Wetlands Subcommittee, Federal Geographic Data Committee and U.S. Fish and Wildlife Service, Washington, D.C.

Lichvar, R. W., D.L. Banks, W. N. Kirchner and N. C. Melvin. 2016. "State of Oregon 2016 Wetland Plant List." *Phytoneuron* 30: 1-17.

U.S. Army Corps of Engineers (USACE). 2008. *Regional Supplement to the Corps of Engineers Wetland Delineation Manual: Arid West Region (Version 2.0)*. U.S. Army Engineer Research and Development Center, Vicksburg, MS. ERDC/EL TR-08-28.

U.S. Department of Agriculture (USDA). 1983. *Soil Survey of Morrow County Area, Oregon*. Soil Conservation Service, USDA. December.

U.S. Department of Agriculture (USDA). 1984. *Soil Survey of Gilliam County, Oregon*. Soil Conservation Service, USDA. May. https://www.nrcs.usda.gov/Internet/FSE_MANUSCRIPTS/oregon/gilliamOR1984/gilliamOR1984.pdf; and https://www.nrcs.usda.gov/Internet/FSE_MANUSCRIPTS/oregon/morrowOR1983/morrowOR1983-I.pdf.

Zedler, J. B. and S. Kercher. 2004. "Causes and Consequences of Invasive Plants in Wetlands: Opportunities, Opportunists, and Outcomes." *Critical Reviews in Plant Science*. 23: 431-452.

Figures

Date Saved: Friday, April 21, 2017 5:43:10 PM Prepared By: KHanusiak Coordinate System: NAD 1983 UTM Zone 11N Path: \\Arcgis-db\D_MXDs\US\OR_Solar\Broadman\boardman_site_cert_j_01.mxd

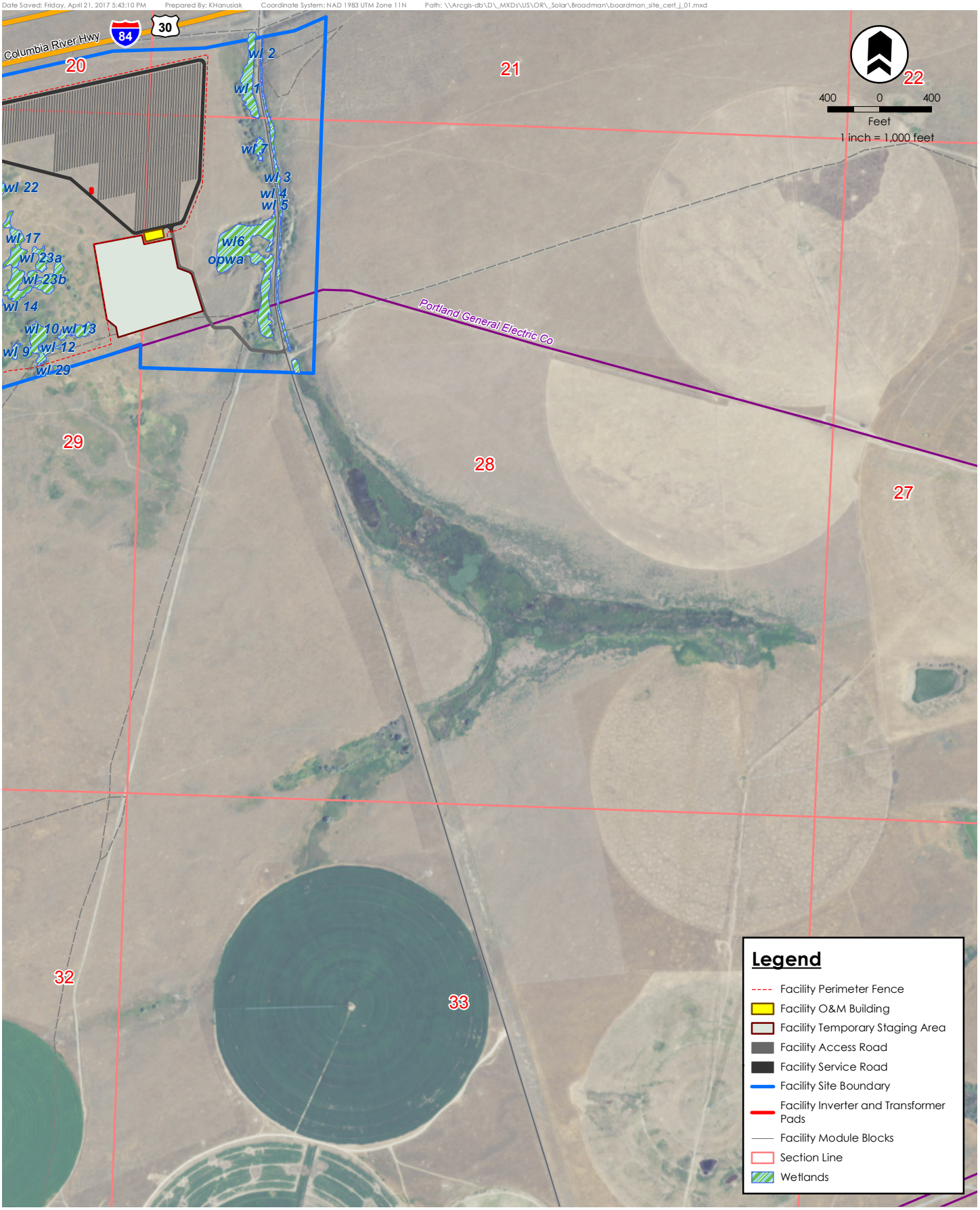

Figure J-1 Wetland Location Detail Area 1 of 3

Rev. 01

Boardman Solar Energy Facility, Morrow and Gilliam Counties, Oregon

April 21, 2017

Invenergy

Date Saved: Thursday, April 20, 2017 9:30:45 AM Prepared By: KHanusiak Coordinate System: NAD 1983 UTM Zone 11N Path: \\Arcgis-db\D_MXDs\US\OR_Solar\Broadman\boardman_site_cert_j_01.mxd

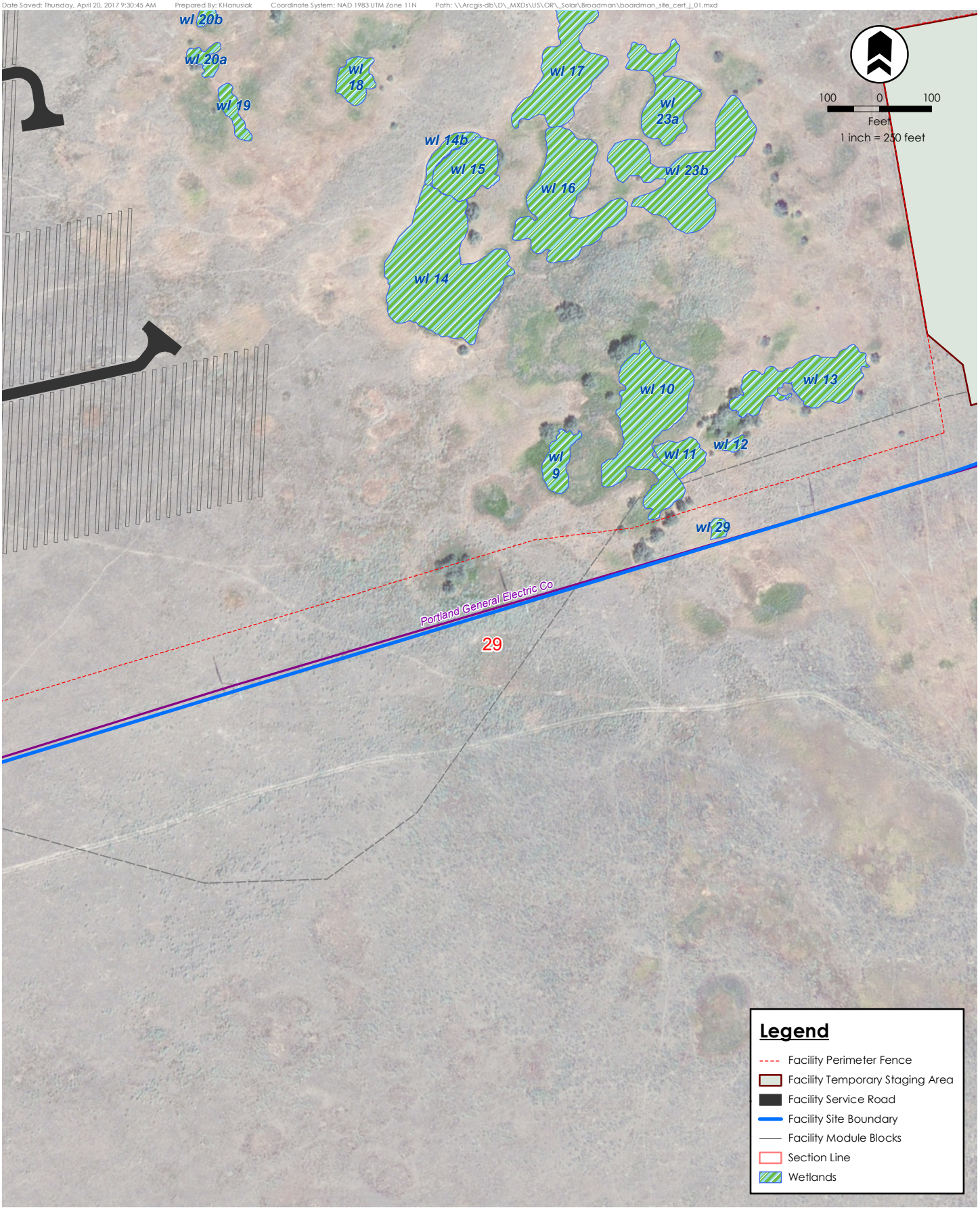

Figure J-2 Wetland Location Detail Area 2 of 3

Rev. 01

Boardman Solar Energy Facility, Morrow and Gilliam Counties, Oregon

April 21, 2017

Invenergy

Date Saved: Friday, April 21, 2017 5:40:17 PM Prepared By: KHanusiak Coordinate System: NAD 1983 UTM Zone 11N Path: \\Arcgis-db\D_MXDs\US\OR_Solar\Broadman\boardman_site_cert_j_01.mxd

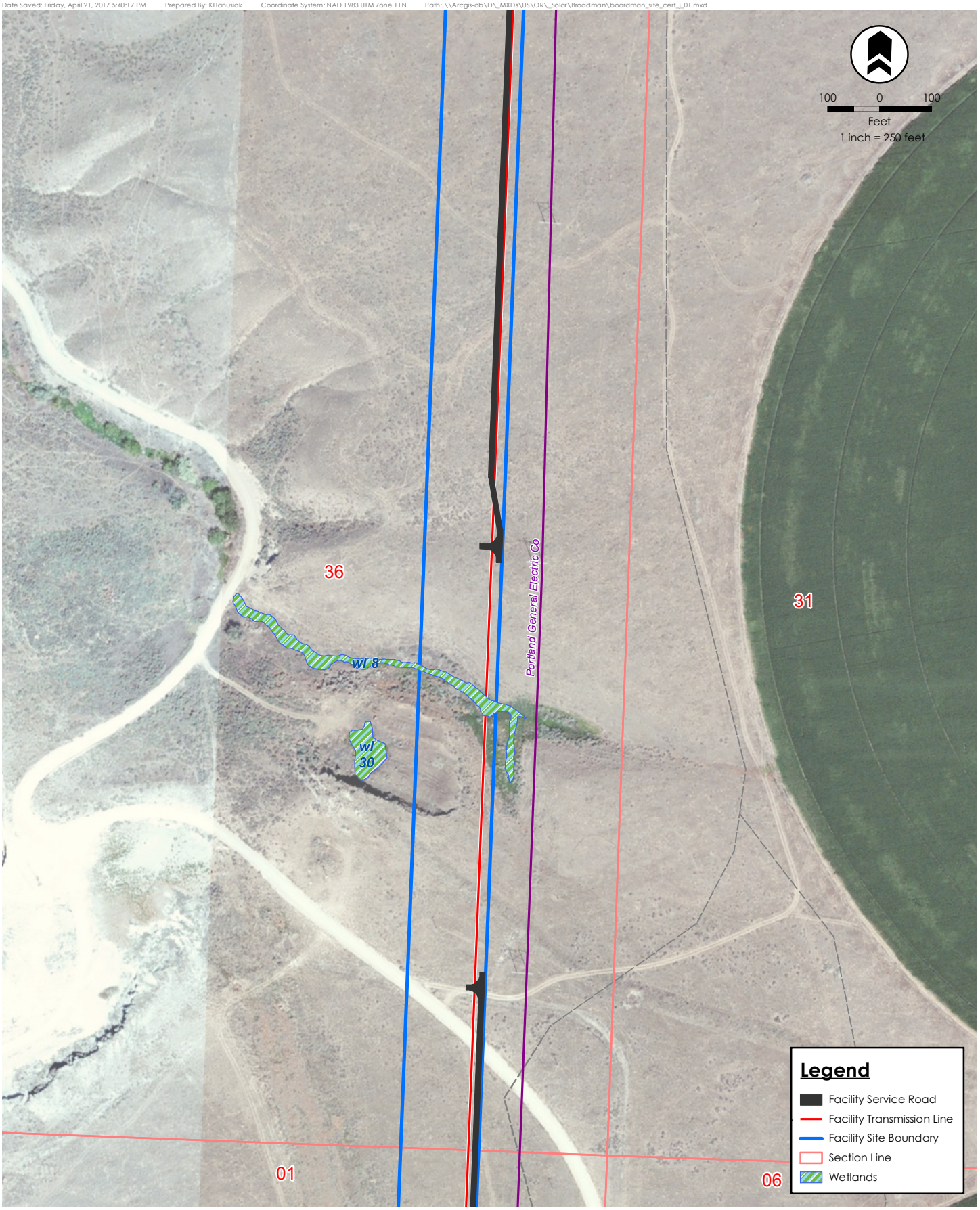

Figure J-3 Wetland Location Detail Area 3 of 3

Rev. 01

Boardman Solar Energy Facility, Morrow and Gilliam Counties, Oregon

April 21, 2017

Invenergy

Attachment J-1
Aquatic Resources Inventory and Wetland Delineation

Aquatic Resources Inventory and Wetland Delineation
Boardman Solar Energy Facility
Morrow and Gilliam Counties, Oregon

Report

Prepared for:

Invenergy Solar Development LLC

One S. Wacker Drive, Suite 1800
Chicago, Illinois 60606

Prepared by:

Greg Johnson, Jerry Baker, and Eric Hallingstad

Western EcoSystems Technology, Inc.
415 W. 17th St., Suite 200
Cheyenne, Wyoming 82001

December 9, 2016

STUDY PARTICIPANTS

Western EcoSystems Technology

Todd Mattson	Senior Manager
Eric Hallingstad	Project Manager
Greg Johnson	Wetland Ecologist
Jerry Baker	Research Biologist
Cara Meinke	Senior Review
Jon Cicarelli	GIS Analyst
Andrea Palochak	Technical Editor

REPORT REFERENCE

Johnson, G., J. Baker, and E. Hallingstad. 2016. Aquatic Resources Inventory and Wetland Delineation, Boardman Solar Energy Facility, Morrow and Gilliam Counties, Oregon. Prepared for Invenergy Solar Development LLC (Invenergy), Chicago, Illinois. Prepared by Western EcoSystems Technology, Inc. (WEST), Cheyenne, Wyoming. 15 pages + appendices.

TABLE OF CONTENTS

1 INTRODUCTION 5
2 LANDSCAPE SETTING AND LAND USE 5
2.1 Project Location 5
2.2 Study Area 5
2.3 Geology and Vegetation 5
2.4 Land Use 7
2.5 Local Soil Types 8
3 SITE ALTERATIONS 8
4 PRECIPITATION DATA AND ANALYSIS 9
5 METHODS 10
6 DESCRIPTIONS OF ALL WETLANDS AND OTHER NON-WETLAND WATERS 11
6.1 Wetlands 11
6.2 Non-wetland Waters 14
7 DEVIATION FROM LOCAL WETLAND INVENTORY OR NATIONAL WETLAND INVENTORY 14
8 MAPPING METHOD 14
9 ADDITIONAL INFORMATION 15
10 RESULTS AND CONCLUSIONS 15
11 DISCLAIMER 15
12 APPENDICES 15

LIST OF TABLES

Table 1. Oregon Department of Fish and Wildlife habitat categories and goals for mitigation. 6

Table 2. Major habitat types and associated vegetation within the proposed Boardman Solar Energy Facility and associated transmission line route in Morrow and Gilliam counties, Oregon. 7

Table 3. General descriptions of National Wetlands Inventory-mapped wetland types within the proposed Boardman Solar Energy Facility in Morrow County, Oregon....8

Table 4. Soil types within the proposed Boardman Solar Energy Facility and associated transmission line route in Morrow and Gilliam counties, Oregon (from USDA NRCS 2016). 8

Table 5. Summary of precipitation between June 2016 and September 2016 in Arlington, Oregon. 9

Table 6. Descriptions of wetlands documented at the proposed Boardman Solar Energy Facility and associated transmission line route in Morrow and Gilliam counties, Oregon. 12

LIST OF APPENDICES

Appendix A: Maps

Appendix B: Data Forms

Appendix C: Ground-level Color Photographs

Appendix D: Additional Tables and Information (Not applicable)

Appendix E: Literature Cited

Site Data Summary	
Project Name:	Boardman Solar Energy Facility
Location of Project:	45° 48' 01.81" N 119° 58' 37.84" W (approximate center point of Project Area)
Size of Study Area:	306 ha (758 ac) solar development area; 30 ha (73 ac) proposed transmission line corridor
City:	19.2 km (12 mi) west of Boardman, Oregon; 17.6 km (11 mi) east of Arlington, Oregon
County:	Morrow and Gilliam Counties
Project Staff:	Greg Johnson (Wetland Ecologist); Jerry Baker (Research Biologist)
Site Visits:	September 20 – 21, 2016. Follow-up visit on October 12, 2016
Site Access Permission:	Requires coordination with landowner (Contact Marty Meyers at 541.481.2824)
Current Land Use(s)	Pasture, vacant land
Waterways on Site:	Threemile Creek, 1 ephemeral un-named drainage along transmission line route
Wetland Types (Cowardin Classification & Size):	4.33 ha (10.70 ac) of palustrine emergent (PEM), 0.11 ha (0.26 ac) of palustrine scrub-shrub (PSS), 0.09 ha (0.21 ac) of palustrine forested (PFO) Total wetland is 4.52 ha (11.16 ac)
Soil Surveys – **Gilliam Co.** **Morrow Co.**	No mapped hydric soils are in the Project area
Morrow County 38D - Prosser-rock outcrop complex, 1 to 20% slopes 37A - Prosser silt loam, 0 to 2% slopes 49F - Rock outcrop-rubble land complex, very steep 42D - Quinton-rock outcrop complex, 2 to 20% slopes 37B - Prosser silt loam, 2 to 7% slopes 13E - Gravden, very gravelly loam, 20 to 40% slopes 93B - Taunton loamy fine sand, 2 to 5% slopes	Gilliam County 27B - Prosser-rock outcrop complex, 1 to 5% slopes 24E - Olex gravelly silt loam, 20 to 40% slopes 45B - Taunton loamy fine sand, 2 to 5% slopes 40E - Sagehill fine sandy loam, 20 to 40% slopes

1 INTRODUCTION

Invenergy Solar Development LLC (Invenergy) is considering the development of the Boardman Solar Energy Facility (Facility or Project) in Morrow and Gilliam counties, Oregon. The proposed Facility is located in Morrow County, and the proposed transmission line between the solar project and the existing transmission system is approximately 3.2 kilometers (km; 2.0 miles [mi]) long and is in Gilliam County, Oregon. To support development of the Project, Invenergy requested that Western EcoSystems Technology, Inc. (WEST) conduct an aquatic resources inventory and wetland delineation of the Project.

The following report describes the methods and results of the aquatic resources inventory and wetland delineation, and follows the format and content required by the Oregon Department of State Lands (ODSL) *Wetland Determination/Delineation Report Requirements Checklist* (ODSL 2008). Following this checklist, additional information is provided in the following appendices: Appendix A: Maps; Appendix B: Data Forms; Appendix C: Ground Level Color Photographs; Appendix D: Additional Tables and Information (not applicable); and Appendix E: Literature Cited.

2 LANDSCAPE SETTING AND LAND USE

2.1 Project Location

The Project (proposed solar development area and associated transmission line corridor) is located approximately 1.6 km (1.0 mi) south of the Columbia River, 19.2 km (12 mi) west of the town of Boardman, and 17.6 km (11 mi) east of the town of Arlington (Appendix A, Figure 1a). The proposed solar development area is 306 hectares (ha; 758 acres [ac]) (Appendix A, Figure 5a) and the proposed transmission line is located to the west and south of the proposed solar development area (Appendix A, Figure 5b).

2.2 Study Area

The study area included the proposed 306-ha (758-ac) solar development area and a 91.5-m (300.0-ft) wide buffer of the proposed transmission line, approximately 64 ha (158 ac) in size (Appendix A, Figure 1b). This buffer size was selected by Invenergy to provide flexibility for micro-siting of Facility infrastructure.

2.3 Geology and Vegetation

The Project is in the Columbia Plateau Ecoregion (U.S. Environmental Protection Agency 2016), characterized by a flood basalt plateau. Much of the region is dominated by arid sagebrush (*Artemisia* spp.) steppe and grasslands. Elevations in the Project area range from approximately 115 - 131 meters (m; 380 – 430 feet [ft]) (Appendix A, Figure 1b). Topography in the Project area is generally flat, except for the eastern portion that lies within Threemile Canyon (Appendix A, Figure 1b).

Prior to the wetland delineation effort, habitat in the study area (solar development area and transmission line buffer) was evaluated[1] and mapped based on the habitat categories provided in the Oregon Department of Fish and Wildlife's (ODFW) *Fish and Habitat Mitigation Policy* (Oregon Administrative Rules [OAR] 635415-0000 through OAR 635-415-0025 [ODFW 2004 (Revised 2016)]) (Table 1).

Table 1. Oregon Department of Fish and Wildlife habitat categories and goals for mitigation.

Category	Habitat Characteristics	Goal for Mitigation
1	Irreplaceable, essential, and limited	No loss of habitat quantity or quality
2	Essential and limited	No net loss of habitat quantity or quality and to provide a net benefit of habitat quantity or quality
3	Essential, or important and limited	No net loss of habitat quantity or quality
4	Important	No net loss of habitat quantity or quality
5	Having high potential to become either essential or important	Net benefit in habitat quantity or quality
6	Low potential to become essential or important	Minimize impacts

Habitat boundaries were delineated based on differences in vegetation, land form, and land use. Based on this evaluation and mapping effort, two major habitat types were identified in the study area: shrub/scrub (Category 4) and grassland (Category 4) (Appendix A, Figure 6a). Smaller areas of wetlands (Category 2) were also identified (Appendix A, Figure 6b). Dominant plant species in each of these habitats are provided in Table 2 and photographs are provided in Appendix C. More details on habitat categorization can be found in the Project's Site Characterization Study Report (Rintz and Hallingstad 2016).

[1] Formal special-status species surveys at the Project are planned for spring 2017, the results of which could affect current habitat designations.

Table 2. Major habitat types and associated vegetation within the proposed Boardman Solar Energy Facility and associated transmission line route in Morrow and Gilliam counties, Oregon.

Common Name	Scientific Name	Wetland Indicator Status[1]
Shrub/scrub		
Gray rabbitbrush	*Ericameria nauseosa*	UPL
Big sagebrush	*Artemisia tridentata*	UPL
Bitterbrush	*Purshia tridentata*	UPL
Snakeweed	*Gutierrezia sarothrae*	UPL
Bluebunch wheatgrass	*Pseudoroegneria spicata*	UPL
Cheatgrass	*Bromus tectorum*	UPL
Grassland		
Cheatgrass	*Bromus tectorum*	UPL
Bluebunch wheatgrass	*Pseudoroegneria spicata*	UPL
Gray rabbitbrush	*Ericameria nauseosa*	UPL
Snakeweed	*Gutierrezia sarothrae*	UPL
Wetlands		
Russian olive	*Eleagnus angustifolia*	FAC
Broadleaf cattail	*Typha latifolia*	OBL
Western goldentop	*Euthamia occidentalis*	FACW
Reed canarygrass	*Phalaris arundinacea*	FACW
Watercress	*Nasturtium officinale*	OBL
Soft-stem club-rush	*Schoenoplectus tabernaemontani*	OBL
Canadian thistle	*Cirsium arvense*	FACU
Rough cocklebur	*Xanthium strumarium*	FAC
Spiny-leaf sow-thistle	*Sonchus asper*	FAC
Torrey's rush	*Juncus torreyi*	FACW
Lesser poverty rush	*Juncus tenuis*	FACW
Annual rabbit's-foot grass	*Polypogon monspeliensis*	FACW
Coastal salt grass	*Distichlis spicata*	FAC
Broad-leaf pepperwort	*Lepidium latifolium*	FAC
Narrow-leaf willow	*Salix exigua*	FACW
Three-square	*Schoenoplectus pungens*	OBL
Mexican-fireweed	*Bassia scoparia*	FAC
Prickly Russian-thistle	*Salsola tragus*	FACU
Spotted Knapweed	*Centaurea maculosa*	UPL
Nuttall's Alkali-Grass	*Puccinellia nuttalliana*	FACW
Fox-Tail Barley	*Hordeum jubatum*	FAC
Poison-Hemlock	*Conium maculatum*	FACW
Prickly Lettuce	*Lactuca serriola*	FACU
Cheatgrass	*Bromus tectorum*	UPL

[1] FAC = facultative; FACU = facultative upland; FACW = facultative wetland; OBL = obligate wetland; UPL = obligate upland

2.4 Land Use

Current land use within the Project is primarily limited to livestock grazing. Several unimproved roads dissect the study area. Vacant land is dominated by the shrub/scrub and grassland habitat types, both of which appear to be altered by occasional wildfire.

Drainages present in and adjacent to the study area include Threemile Canyon in the eastern portion, Willow Creek approximately 1.0 km (0.6 mi) to the west, and the Columbia River

approximately 1.6 km (1.0 mi) to the north (Appendix A, Figures 1a-b, 3a-c, 5a-b, and 6a-b). National Wetlands Inventory (NWI) data (U.S. Fish and Wildlife Service [USFWS] NWI 2016) show a few small freshwater ponds and areas of freshwater emergent wetlands in the eastern portion of the study area (Appendix A, Figures 3a-b, 6a-b). The NWI data also show two drainages along the proposed transmission line route (Appendix A, Figure 3c). General descriptions for the relevant NWI wetland types are provided in Table 3.

Table 3. General descriptions of National Wetlands Inventory-mapped wetland types within the proposed Boardman Solar Energy Facility in Morrow County, Oregon

Wetland Type	Definition
Freshwater Emergent Wetland	Herbaceous march, fen, swale and wet meadow
Freshwater Forested/Shrub Wetland	Forested swamp or wetland shrub bog or wetland
Freshwater Pond	Pond
Lake	Lake or reservoir basin
Riverine	River or stream channel

2.5 Local Soil Types

No hydric soils have been mapped in the study area (U.S. Department of Agriculture [USDA] Natural Resources Conservation Service [NRCS] 2016). A description of study area soil types is provided in Table 4. The predominant soil types within the solar development portion of the study area are 38D and 37A, with smaller areas of 49F, 42D, 37B and 13E (Table 4; Appendix A, Figure 4a). Soil types within the 91.5-m (300.0-ft) transmission line buffer include 27B, 24E, 45B and 40E (Table 4; Appendix A, Figure 4b). All wetlands in the study area occurred on soil types 38D, 13E and 24E, none of which are classified as hydric soils.

Table 4. Soil types within the proposed Boardman Solar Energy Facility and associated transmission line route in Morrow and Gilliam counties, Oregon (from USDA NRCS 2016).

Map Symbol	Map Unit Name	Landform	Hydric Status
Solar Development Area			
38D	Prosser-rock outcrop complex, 1 to 20% slopes	Strath terraces	No
37A	Prosser silt loam, 0 to 2% slopes	Strath terraces	No
49F	Rock outcrop-rubble land complex, very steep	Hillslopes	No
42D	Quinton-rock outcrop complex, 2 to 20% slopes	Strath terraces	No
37B	Prosser silt loam, 2 to 7% slopes	Strath terraces	No
13E	Gravden very gravelly loam, 20 to 40% slopes	Hillslopes	No
Transmission Line Buffer			
38D	Prosser-rock outcrop complex, 1 to 20% slopes	Strath terraces	No
27B	Prosser-rock outcrop complex, 1 to 5% slopes	Outwash terraces	No
24E	Olex gravelly silt loam, 20 to 40% slopes	Plateaus	No
45B/93B	Taunton loamy fine sand, 2 to 5% slopes	Terraces	No
40E	Sagehill fine sandy loam, 20 to 40% slopes	Terraces	No

3 SITE ALTERATIONS

Most of the Project area has been altered through grazing of livestock, primarily cattle. Additional site alterations include wildfires, including a recent (2016) fire in the central portion of the proposed transmission line route. A paved county road (Threemile Canyon Road) traverses

the eastern end of the Project area, and several four-wheel drive trails occur throughout the Project area. Wetlands and open water have formed in areas that appear to have been excavated in the eastern portion of the Project area, adjacent to Threemile Canyon Road. The creek bed within Threemile Canyon has been excavated and ditched where it flows through the eastern portion of the Project area.

4 PRECIPITATION DATA AND ANALYSIS

Most precipitation occurs from November through March on the Columbia Plateau. Winters are cool, but not severe, and summer months are typified by hot days and relatively cool nights. Agricultural Applied Climate Information System (AgACIS) wetlands determination (WETS) tables (AgACIS 2016) indicate historical average precipitation of 23.4 centimeters (cm; 9.23 inches [in]) per year in Arlington, Oregon, the nearest weather station located approximately 17.6 km (11 mi) west-southwest of the Project area.

Table 5 summarizes precipitation data recorded in Arlington prior to the wetland field investigation. In the 2 weeks prior to the September 20 – 21 field work, there was 0.74 cm (0.29 in) of rain on September 6. No precipitation was recorded between September 6 – 20, and no precipitation occurred during the 2-day field wetland delineation. Based on WETS averages and Arlington precipitation data, precipitation was 80% of normal for the rain-year (October 1, 2015 – September 30, 2016).

Table 5. Summary of precipitation between June 2016 and September 2016 in Arlington, Oregon.

Category	June cm/in	July cm/in	August cm/in	September cm/in	2015-2016 Water Year Totals cm/in
Recorded Precipitation	0.38/0.15	0.48/0.19	0.18/0.07	0.74/0.29	18.80/7.40
WETS Average	1.14/0.45	0.30/0.12	0.51/0.20	1.09/0.43	23.44/9.23
Percent Normal Recorded	33%	158%	35%	67%	80%

Sources: Weather Underground 2016; WETS tables from AgACIS 2016

Precipitation during the three months prior to and during the month of the delineation (June – September 2016) was considered normal based on the definition of normal precipitation in the Regional Supplement to the Corps of Engineers Wetland Delineation Manual: Arid West Region (USACE 2008). Normal precipitation is defined as being within the lower and upper limits indicated by the columns labeled “30% chance will have less than” and “30% chance will have more than” in the WETS tables (AgACIS 2016). Actual precipitation was within these limits for all four months. For example, even though August precipitation of 0.18 cm (0.07 in) was 35% of normal, expected normal precipitation in August based on the WETS tables is 0.10–0.84 cm (0.04–0.33 in).

For an area to be classified as a wetland under the 1987 *Corps of Engineers Wetlands Delineation Manual* (1987 Manual; Environmental Laboratory 1987), the soils must be continuously saturated near the surface for at least 5% of the growing season and typically

between 5% and 12.5% of the growing season. For Arlington, Oregon, this means that soils must be saturated from 11 consecutive days (5% of the growing season) to 28 consecutive days (12.5% of the growing season) between March 22 and November 3 (the growing season in Arlington, Oregon).

5 METHODS

A field investigation to document aquatic resources and wetlands in the study area was conducted from September 20 – 21, 2016. Prior to conducting fieldwork, a desktop analysis was conducted using USGS topographic maps, soil survey information from the USDA NRCS, and USFWS NWI maps to identify any potential wetlands and other water resources in the study area.

The entire study area was covered on foot and using a Utility Task Vehicle to investigate and delineate wetlands and water resources identified in the desktop analysis and to investigate the potential presence of other wetlands and water resources not identified in the desktop analysis. Wetlands documented during the site visit were delineated in accordance with the 1987 Manual (Environmental Laboratory 1987), the *Regional Supplement to the Corps of Engineers Wetland Delineation Manual: Arid West (Version 2.0)* (US Army Corps of Engineers [USACE] 2008), and OARs 141-90-005 through 141-090-0055 (ODSL 2013) for wetland delineation. A follow-up site visit was conducted on October 12, 2016 to complete the mapping of two wetland boundaries that were near the edge of the study area.

The 1987 Manual outlines a three-parameter approach for an area to be considered a wetland, in which all of the following three parameters must be met: 1) hydrophytic plants must be the dominant vegetative cover, 2) hydric soils must be present, and 3) wetland hydrology must be present. Wetland plant indicator status was determined using the *State of Oregon 2016 Wetland Plant List* (Lichvar et al. 2016). Soil hue, value, and chroma were determined using Munsell Soil Color Charts. Scouring and the absence of vegetation were used to determine the ordinary high water marks.

Paired plots (wetland and upland) were evaluated for each wetland identified (Appendix B). Plots were located in areas that best represented the vegetation, soils, and hydrology of the site. Depending on the size and complexity of each wetland, one to several data points were used to delineate it. All wetlands and waters of the United States (WUS) were photographed (Appendix C).

6 DESCRIPTIONS OF ALL WETLANDS AND OTHER NON-WETLAND WATERS

6.1 Wetlands

Twenty-eight wetland polygons were delineated in the study area and 32 USACE datasheets (USACE 2008) were completed[2] for the 28 wetlands (Appendix B). Of the 28 wetland polygons delineated in the study area, 26 were classified as Palustrine Emergent (PEM) wetlands, one was classified as a Palustrine Scrub-Shrub (PSS) wetland, and one was classified as a Palustrine Forested (PFO) wetland. Although the PFO wetland technically met the definition for this type of wetland, the forested component was Russian olive (*Eleagnus angustifolia*), an introduced species classified as a noxious weed in many states, which made it of less ecological value than a PFO wetland dominated by native tree species (Zedler and Kercher 2004).

In the solar development portion of the study area, there were 4.63 ha (11.46 ac)[3] of wetlands documented, including 4.45 ha (10.99 ac) of PEM wetlands, 0.10 ha (0.26 ac) of PSS wetlands, and 0.08 ha (0.21 ac) of PFO wetlands. These wetlands were documented in the eastern portion of the study area along both sides of Threemile Canyon Road[4] and at several depressional areas just west of Threemile Canyon Road (Appendix A, Figures 6c-d). Wetlands #1 and #2 (wl 1 and wl 2 in Appendix C) extended outside the study area to the north, Wetland #3B (wl 3b in Appendix C) extended outside the study area to the south, and Wetland #8 (wl 8 in Appendix C) extended outside the study area to the west. Several wetlands also occurred in the east-central portion of the study area where high groundwater tables and numerous seeps were present (Appendix A, Figure 6e).

Along the proposed transmission line route portion of the study area, only one wetland was documented: Wetland #8, a 0.12-ha (0.29-ac) PEM wetland formed by a seep in a drainage (Appendix A, Figure 6f; Appendix C). This wetland extended outside the transmission line corridor to the west.

Wetlands #2, #3, #3B and #8 were all associated with drainages and would be classified as Riverine wetlands using the Hydrogeomorphic (HGM) classification system (USDA NRCS 2008). All other wetlands in the study area would be classified as Depressional wetlands using HGM classifications. A description of each wetland, including wetland identification (ID), data point ID, Cowardin classification (see Federal Geographic Data Committee 2013), dominant species, and wetland size, is provided in Table 6.

[2] For larger wetlands, more than one data sheet was completed.

[3] Areas of wetland types do not exactly total this numbery due to rounding Issues.

[4] These included wetland fringes along Threemile Canyon located just east of Threemile Canyon Road that extended outside the Project area on both the north and south sides.

Table 6. Descriptions of wetlands documented at the proposed Boardman Solar Energy Facility and associated transmission line route in Morrow and Gilliam counties, Oregon.

Wetland ID	Sample Point IDs	Cowardin Classification	Dominant Plant Species	Description	Wetland Size (hectares/acres)
1	1	PEM	*Typha latifolia*	Wetland in large depression. Extends offsite to north.	0.422/1.042
2	2	PEM	*Phalaris arundinacea*	Wetland in bottom and slopes of ditch with flowing water (Threemile Canyon). Extends off site to north.	0.038/0.094
3	3A 3B	PEM	*Typha latifolia, Phalaris arundinacea, Schoenoplectus tabernaemontani*	Wetland in bottom and slopes of ditch with flowing water (Threemile Canyon).	0.321/0.793
3B	3C	PEM	*Typha latifolia, Phalaris arundinacea, Schoenoplectus tabernaemontani*	Wetland in bottom and slopes of ditch with flowing water (Threemile Canyon). Extends off site to south.	0.045/0.112
4	4	PEM	*Schoenoplectus tabernaemontani, Euthamia occidentalis*	Wetland in linear depression along roadside.	0.003/0.007
5	5	PEM	*Euthamia occidentalis, Typha latifolia*	Wetland in linear depression along roadside.	0.002/0.004
6	6A 6B 6C	PEM	*Typha latifolia, Schoenoplectus pungens*	Wetland in large, apparently excavated depression.	1.362/3.365 (containing 0.191/0.471 of open water)
7	7	PFO	*Eleagnus angustifolia, Typha latifolia, Schoenoplectus pungens*	Wetland in depression along road.	0.084/0.207
8	8	PEM	*Typha latifolia, Nasturtium officinale*	Wetland in linear drainage formed by seep. Extends off site to west.	0.115/0.285
9	9	PEM	*Schoenoplectus tabernaemontani*	Wetland in depression formed by seep.	0.047/0.117
10	10A 10B	PEM	*Typha latifolia, Xanthium strumarium*	Wetland in depression formed by seep.	0.279/0.690
11	11	PEM	*Distichlis spicata, Polypogon monspeliensis*	Wetland in depression formed by seep.	0.046/0.114
12	12	PEM	*Distichlis spicata, Polypogon monspeliensis*	Wetland in depression formed by seep.	0.009/0.022
13	13	PEM	*Xanthium strumarium, Schoenoplectus tabernaemontani, Polypogon monspeliensis*	Wetland in depression formed by seep.	0.168/0.415

Table 6. Descriptions of wetlands documented at the proposed Boardman Solar Energy Facility and associated transmission line route in Morrow and Gilliam counties, Oregon.

Wetland ID	Sample Point IDs	Cowardin Classification	Dominant Plant Species	Description	Wetland Size (hectares/acres)
14A	14A	PEM	*Schoenoplectus tabernaemontani, Typha latifolia*	Wetland in depression formed by seep.	0.406/1.003
14B	14B	PEM	*Polypogon monspeliensis*	Wetland in depression formed by seep.	0.026/0.065
15	15	PSS	*Eleagnus angustifolia, Salix exigua, Xanthium strumarium, Schoenoplectus tabernaemontani*	Wetland in depression formed by seep.	0.103/0.255
16	16	PEM	*Schoenoplectus tabernaemontani, Euthamia occidentalis*	Wetland in depression formed by seep.	0.263/0.649
17	17	PEM	*Polypogon monspeliensis, Xanthium strumarium*	Wetland in depression formed by seep.	0.283/0.698
18	18	PEM	*Xanthium strumarium, Polypogon monspeliensis*	Wetland in depression formed by seep.	0.047/0.115
19	19	PEM	*Polypogon monspeliensis, Xanthium strumarium*	Wetland in depression formed by seep.	0.028/0.068
20A	20A	PEM	*Spergularia* spp., *Polypogon monspeliensis*	Wetland in depression formed by seep.	0.022/0.054
20B	20B	PEM	*Polypogon monspeliensis*	Wetland in depression formed by seep.	0.011/0.027
20C	20C	PEM	*Polypogon monspeliensis*	Wetland in depression formed by seep.	0.074/0.183
21	21	PEM	*Puccinellia nuttalliana*	Wetland in depression formed by seep.	0.054/0.134
22	22	PEM	*Polypogon monspeliensis, Distichlis spicata*	Wetland in depression formed by seep.	0.096/0.236
23A	23A	PEM	*Xanthium strumarium, Polypogon monspeliensis*	Wetland in depression formed by seep.	0.130/0.322
23B	23B	PEM	*Polypogon monspeliensis*	Wetland in depression formed by seep.	0.269/0.665
				Total (Wetland)	**4.753/11.741**
				Total (Open Water)	**0.191/0.471**

6.2 Non-wetland Waters

No non-wetland waters were present in the solar development portion of the study area. One ephemeral drainage was present along the transmission line corridor in association with Wetland #8 (wl 8 in Appendix C); based on presence of an observable ordinary high water mark associated with scouring and lack of vegetation; this may qualify as a WUS feature (Appendix A, Figure 6f). Another drainage further south along the proposed transmission line included on the NWI map did not have any indicators required for qualification as a WUS feature, and was just a vegetated swale; for these reasons, it was not a wetland and is not included in Table 6 or Figure 6b of Appendix A. However, photos of this swale are provided in Appendix C.

A creek parallels the east side of Threemile Canyon Road in the extreme eastern end of the Project area. The creek bed has been excavated and ditched where it traverses the study area. Because the creek bed was vegetated throughout, including the stream bottom, it was classified as a wetland rather than a water feature.

7 DEVIATION FROM LOCAL WETLAND INVENTORY OR NATIONAL WETLAND INVENTORY

The Project area is located in rural Morrow and Gilliam counties and there is no Local Wetland Inventory-mapping for this area (ODSL 1999). The NWI maps showed the two open water areas associated with the large wetland (Wetland #6, wl 6 in Appendix C) west of Threemile Canyon Road, and a linear, very narrow freshwater emergent wetland paralleling Threemile Canyon Road to the west. Based on the field-based delineation, this narrow linear feature paralleling Threemile Canyon Road was located on the east side of the road. There were also multiple wetlands in this area that were not present on the NWI maps. Although NWI maps showed four freshwater emergent wetlands and one freshwater pond in the east-central portion of the Project area, no pond was present in this area during the site visit, while wetlands not included on NWI maps of this area were present.

8 MAPPING METHOD

The boundaries of all wetlands were surveyed by walking the perimeters of the wetlands with a hand-held global positioning system (GPS) with sub-foot accuracy capability (Trimble Geo 7X). Locations of sample points were also documented with the GPS unit. Due to the large number and size of wetlands documented, wetland boundaries were not flagged in the field during the initial delineation, and will instead be flagged during a future site visit if required. Based on a Geographic Information System analysis of the delineated wetland polygons, there are 7.9 km (4.9 mi) of wetland boundary that would require flagging. Wetland boundaries can be flagged during future site visits if required for verification and permitting; however, wetland boundaries in the study area were distinct and their precise location could readily be relocated during a future site visit by state or federal regulators.

9 ADDITIONAL INFORMATION

All wetlands identified during the site visit are likely under State jurisdiction based on the definition of a wetland provided in OAR 141-085-0510(89, 95) and 141-085-0515(4), and will likely fall under the jurisdiction of the State of Oregon's Removal-Fill Law (Oregon Revised Statutes 196.795-990) permitting requirements. The wetlands along both sides of Threemile Canyon Road are likely all hydrologically connected to the creek within Threemile Canyon, which discharges into the Columbia River; therefore, these wetlands appear to have a significant nexus to the Columbia River. These wetlands will likely fall under the jurisdiction of the USACE for federal Clean Water Act Section 404 permitting requirements.

The wetlands in the east-central portion of the Project area are not associated with any channels and lack continuity and connectivity with the nearest Relatively Permanent Water (in Threemile Canyon). Therefore, it is uncertain if the functions performed by these wetlands would significantly affect the chemical, physical, and biological integrity of a downstream Traditional Navigable Water. The one wetland along the transmission line corridor occurred in a drainage with a defined bed and bank, and would therefore likely fall under the jurisdiction of the USACE. Tax lot maps of the Project are provided in Appendix A (Figures 2a-c).

10 RESULTS AND CONCLUSIONS

The study area contained 28 wetlands totaling 4.75 ha (11.74 ac) in size, including 4.56 ha (11.28 ac) of PEM wetlands, 0.10 ha (0.26 ac) of PSS wetlands, and 0.08 ha (0.21 ac) of PFO wetlands. All features are shown, with representative photographs in Appendix C and detailed maps in Appendix A.

11 DISCLAIMER

This report documents the investigation, best professional judgement, and conclusions of the principal investigator, WEST. It is correct and complete to the best of WEST's knowledge. It should be considered a Preliminary Jurisdictional Determination of wetlands and other waters and used at Invenergy's risk unless it has been reviewed and approved in writing by the Oregon Department of State Lands in accordance with OAR 141-090-0005 through 141-090-0055 (ODSL 2013).

12 APPENDICES

Appendix A
Aquatic Resources Inventory and Wetland Delineation
Boardman Solar Energy Facility,
Morrow and Gilliam Counties, Oregon:
Maps

Location Maps

Figure 1a. Location of the proposed Boardman Solar Energy Facility and associated transmission line route in Morrow and Gilliam counties, Oregon.

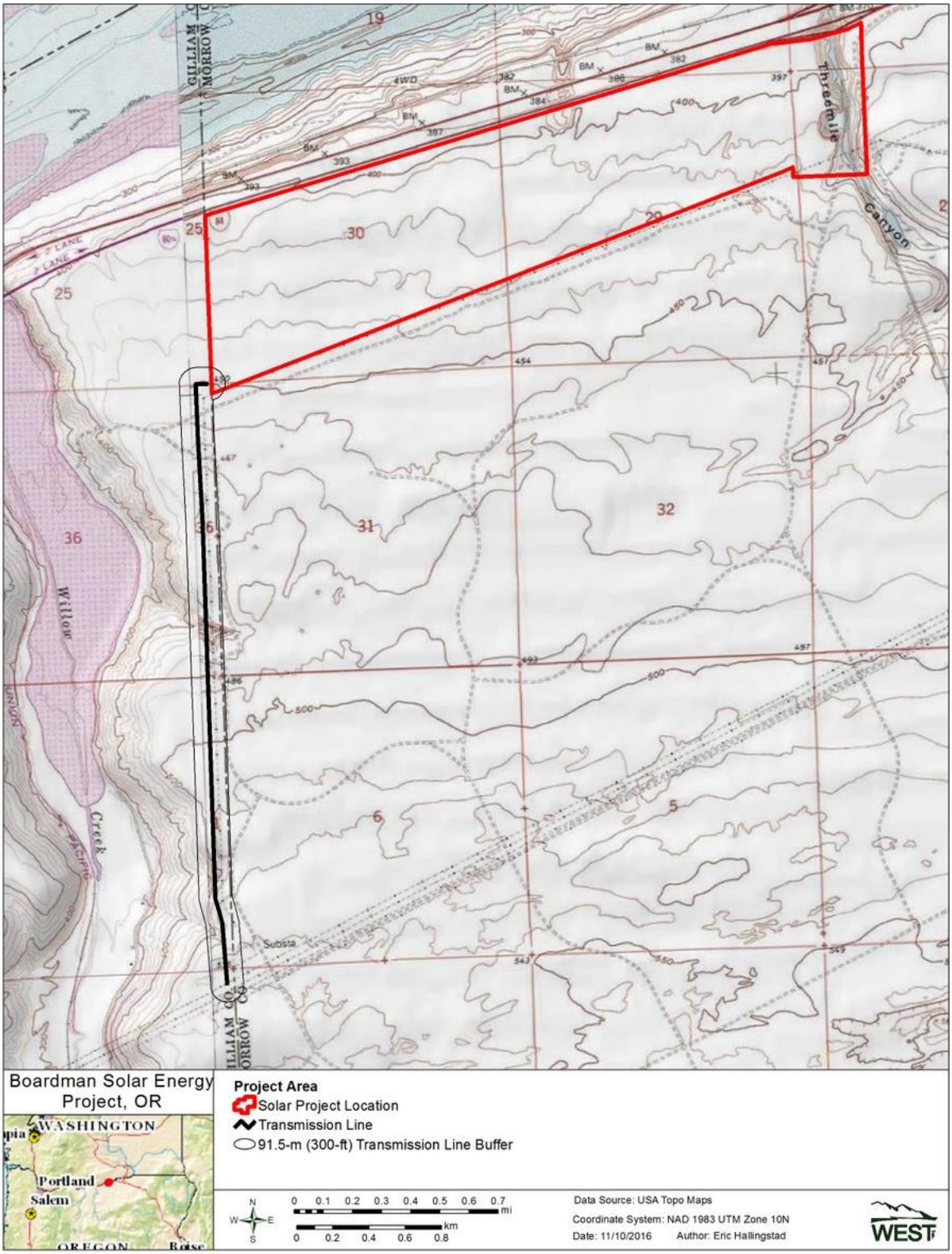

Figure 1b. Elevation and topography of the proposed Boardman Solar Energy Facility in Morrow and Gilliam counties, Oregon.

Tax Lot Maps

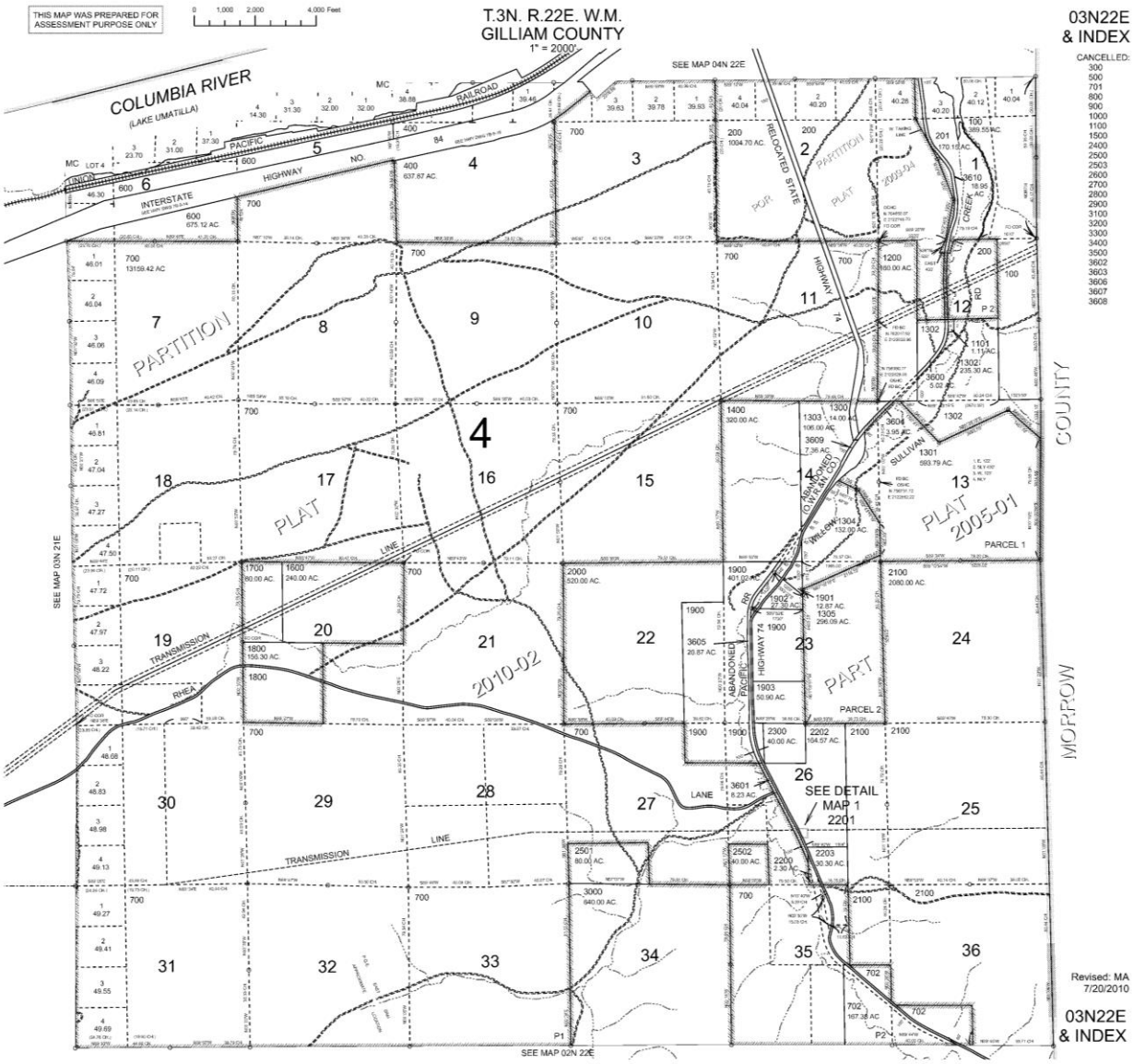

Figure 2a. Tax lot map for Township 3N, Range 22E W. M., Gilliam County, Washington.

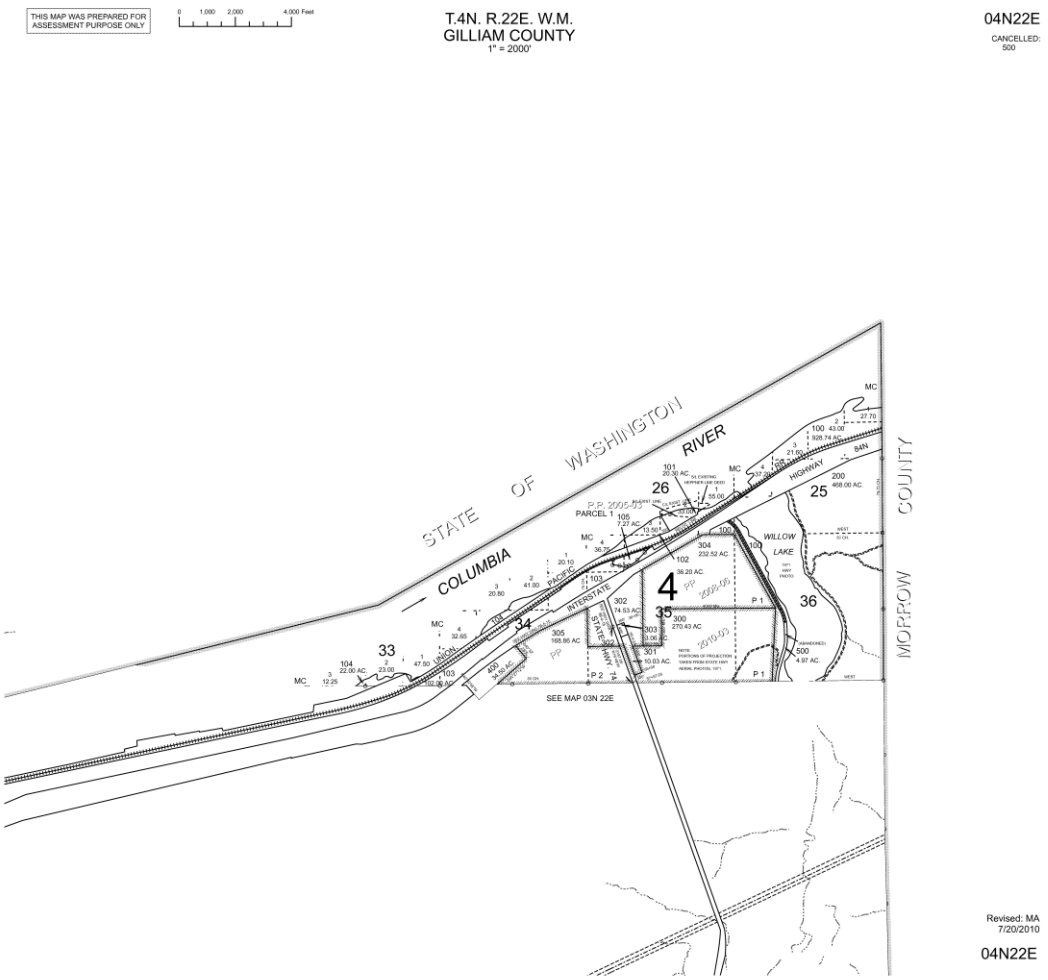

Figure 2b. Tax lot map for Township 4N, Range 22E W. M., Gilliam County, Washington.

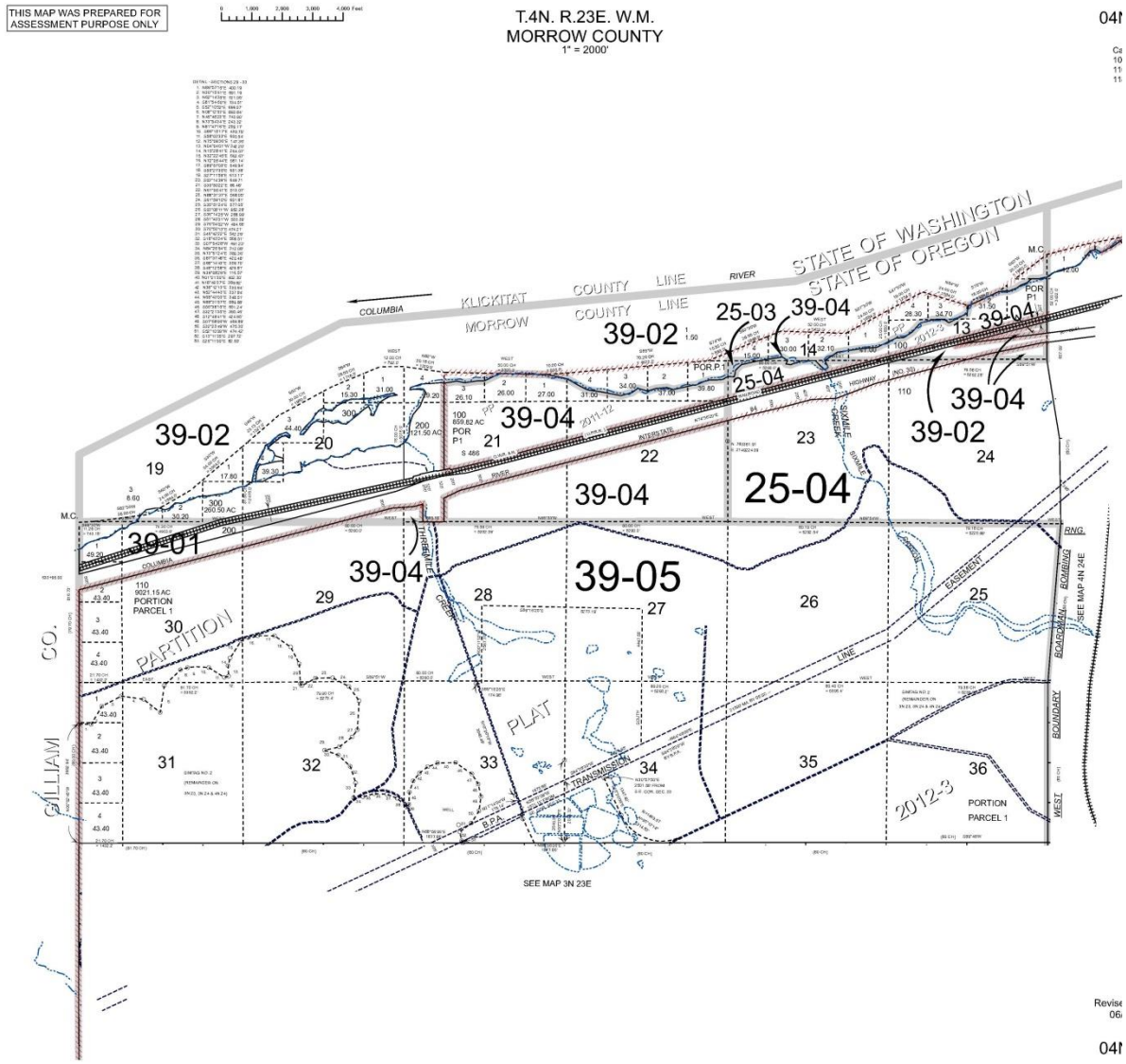

Figure 2c. Tax lot map for Township 4N, Range 23E W. M., Morrow County, Washington.

NWI Maps

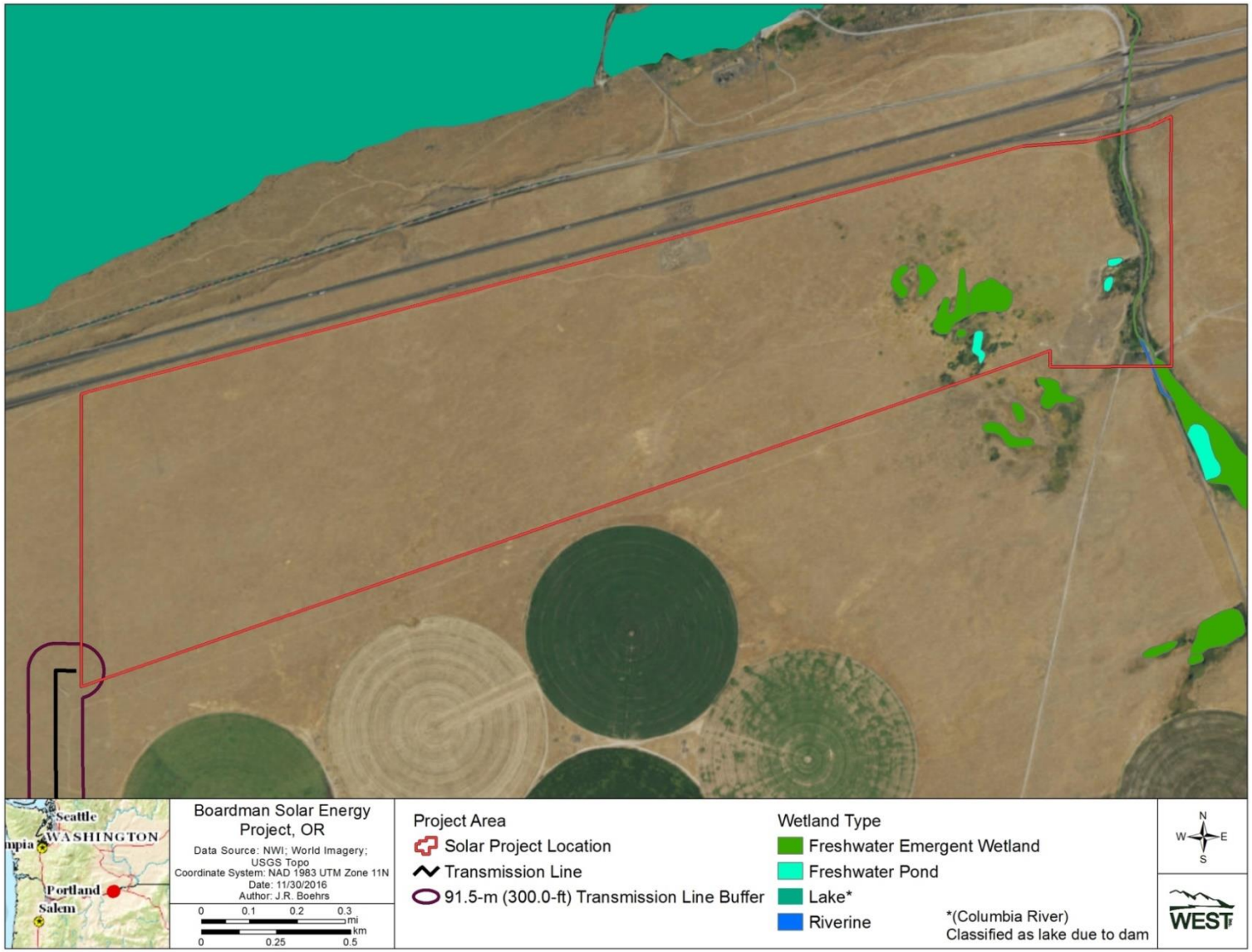

Figure 3a. National Wetlands Inventory-mapped wetlands for the proposed Boardman Solar Energy Facility in Morrow County, Oregon.

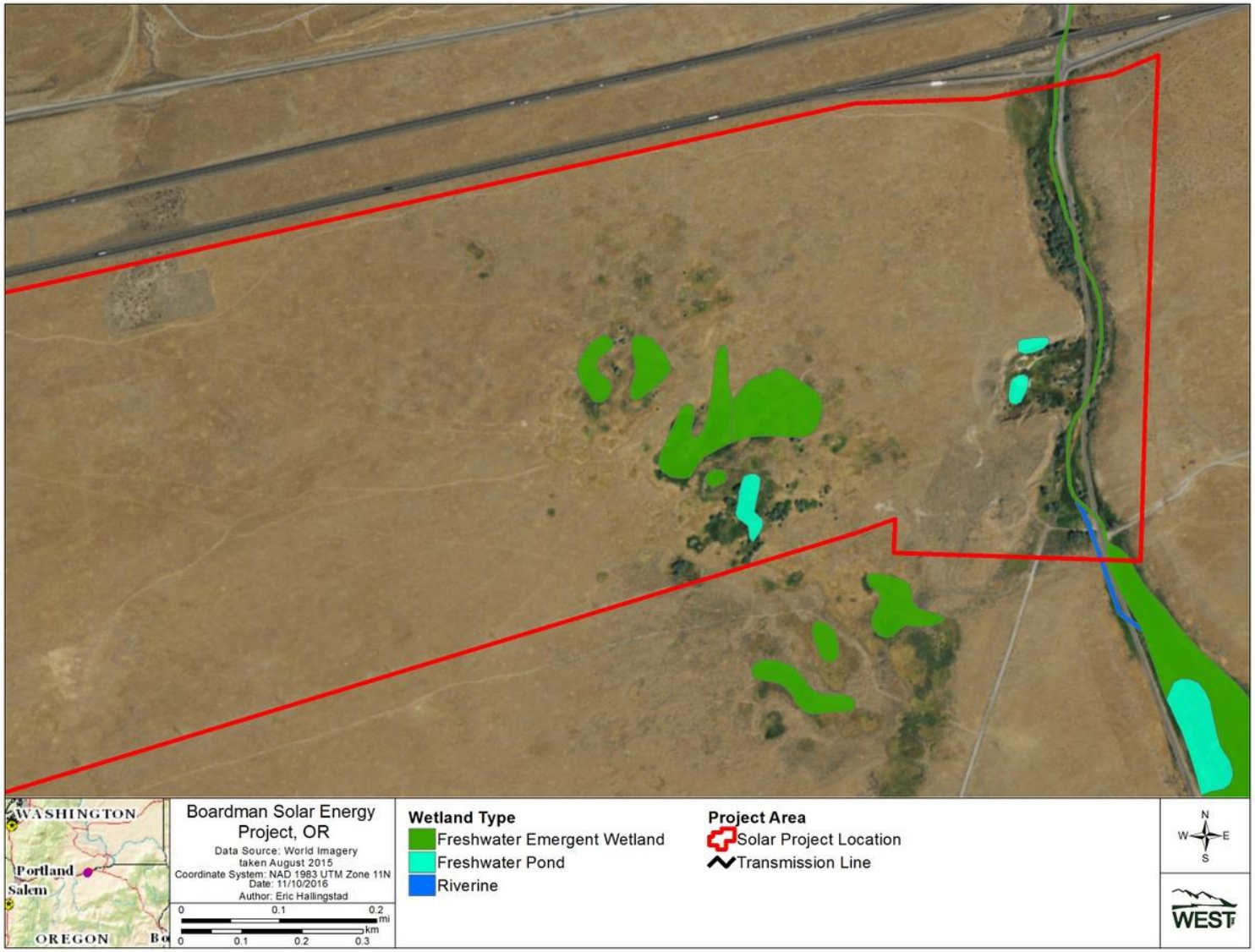

Figure 3b. Enlarged view of National Wetlands Inventory-mapped wetlands in the eastern portion of the proposed Boardman Solar Energy Facility in Morrow County, Oregon.

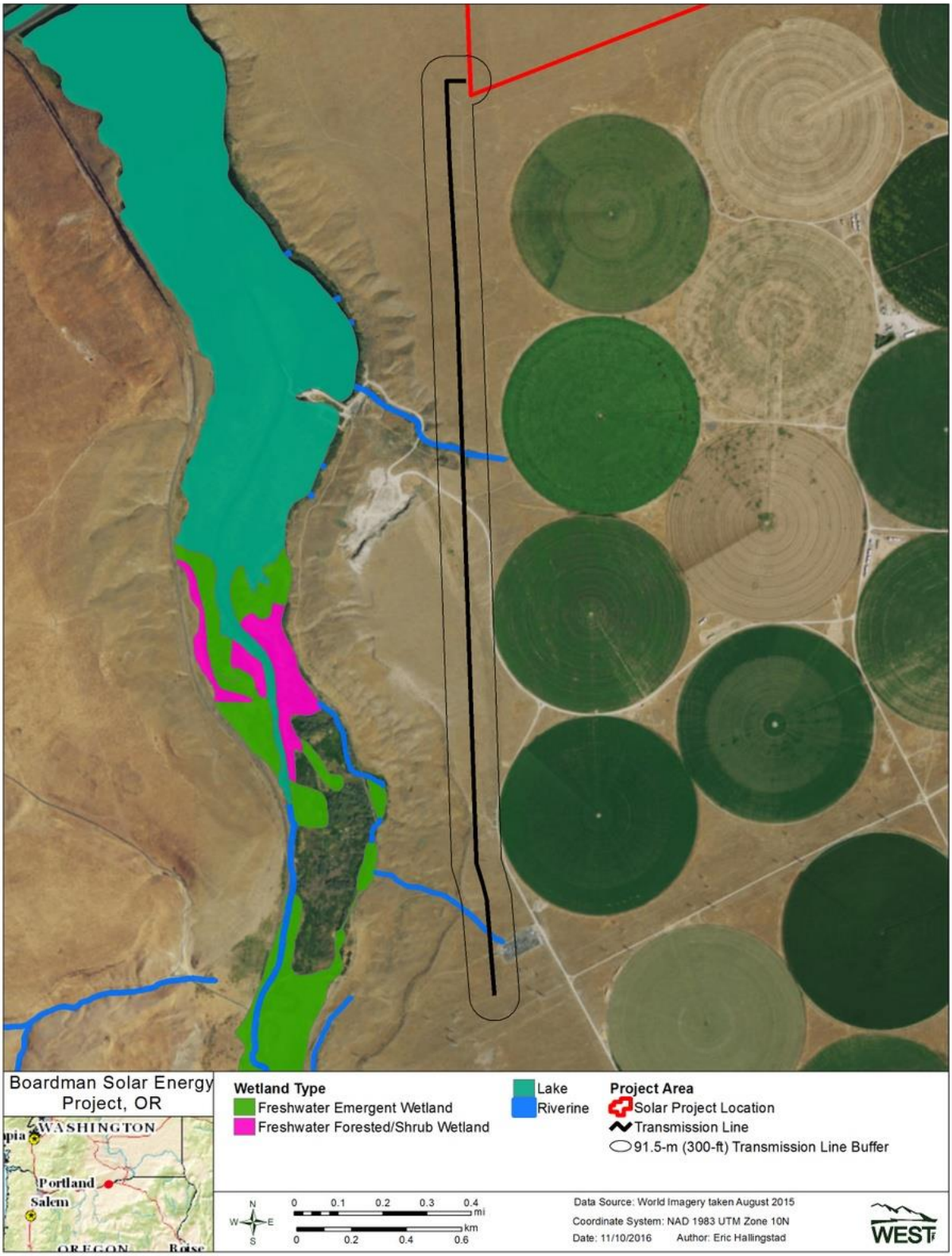

Figure 3c. National Wetlands Inventory-mapped wetlands along the proposed transmission line in Gilliam County, Oregon.

County Soil Survey Maps

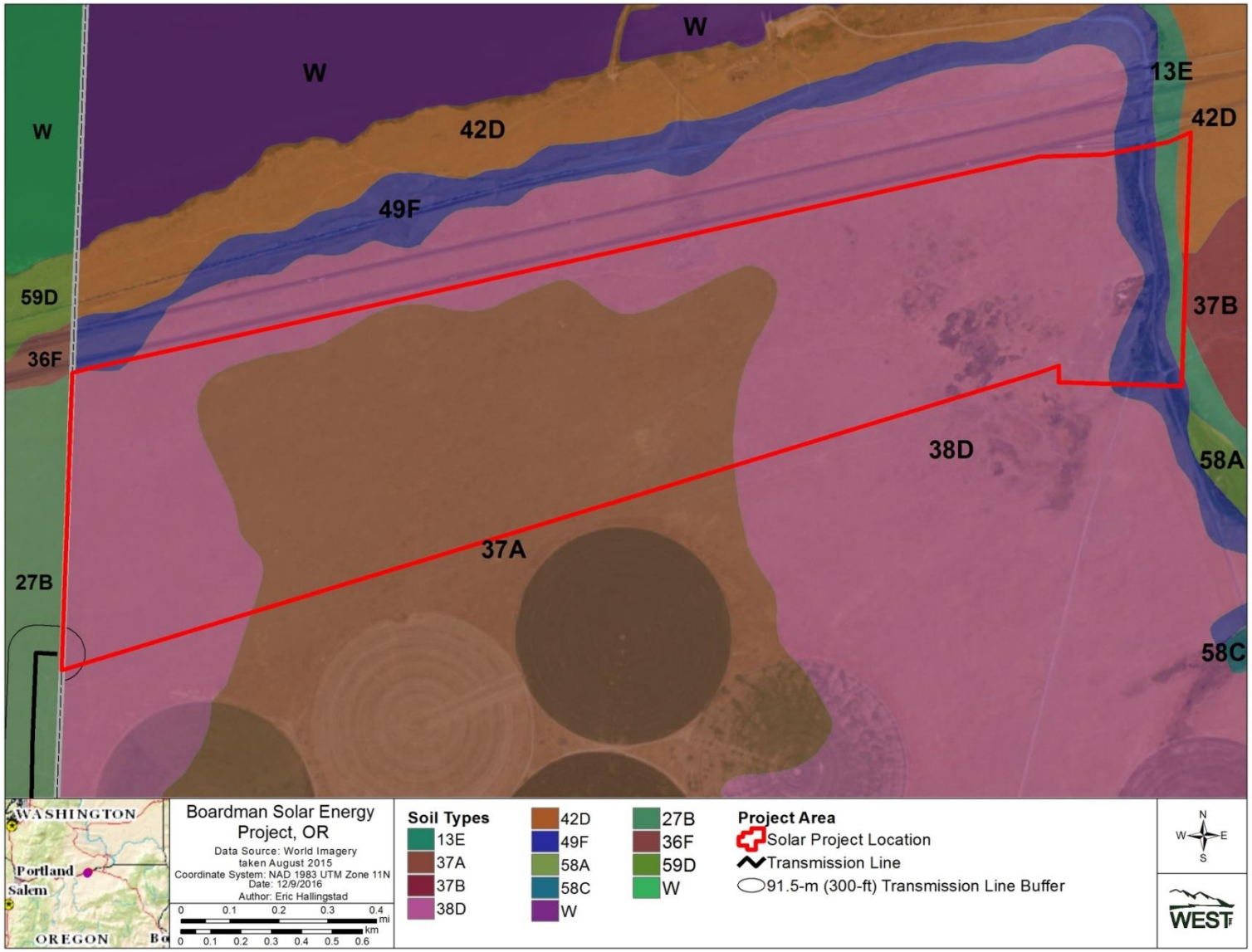

Figure 4a. Soil types at the proposed Boardman Solar Energy Facility in Morrow and Gilliam counties, Oregon (soil types from USDA NRCS [2016] and are described in Table 3).

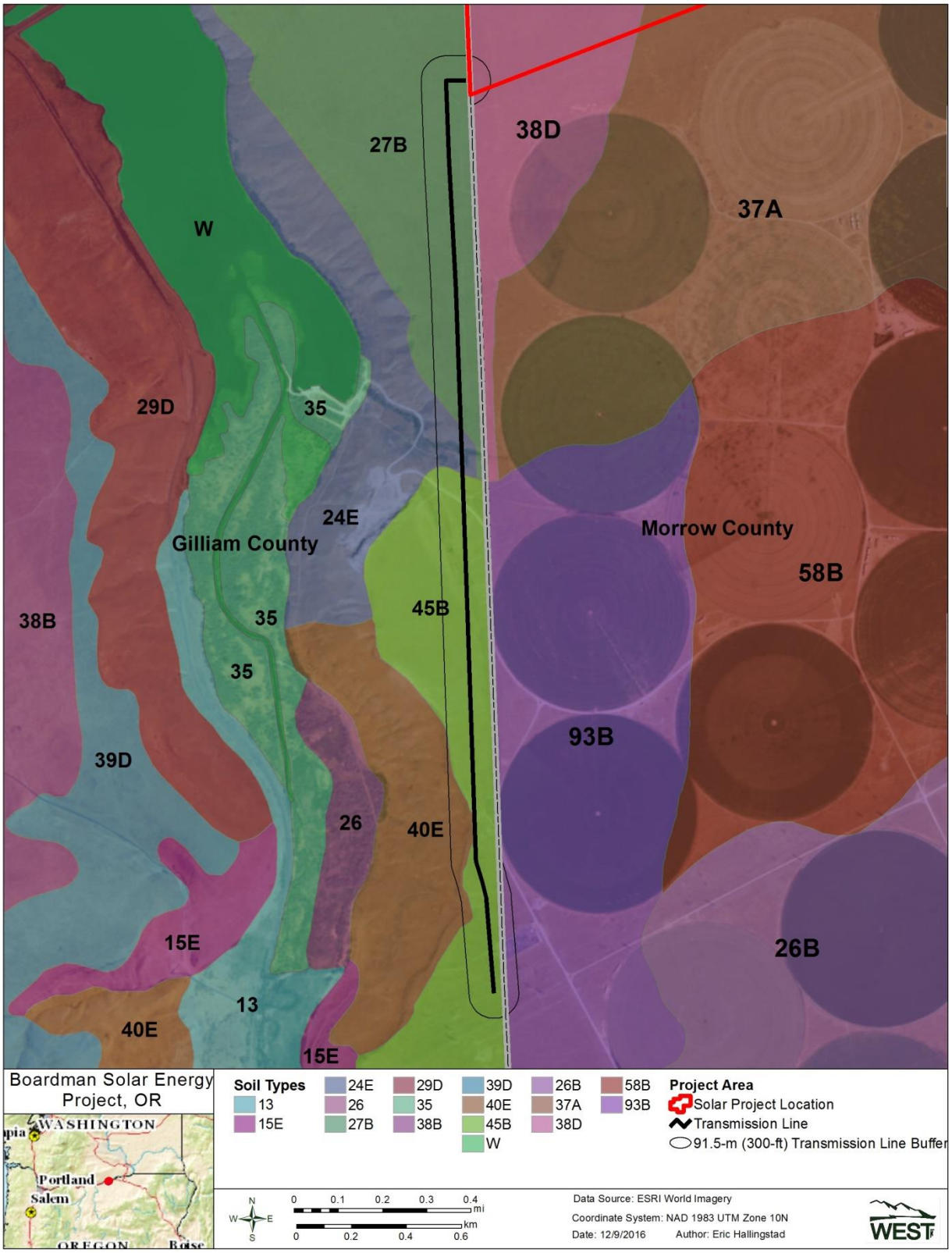

Figure 4b. Soil types along the proposed transmission line route of the Boardman Solar Energy Facility in Morrow and Gilliam counties, Oregon (soil types are described in Table 2).

Aerial Photographs

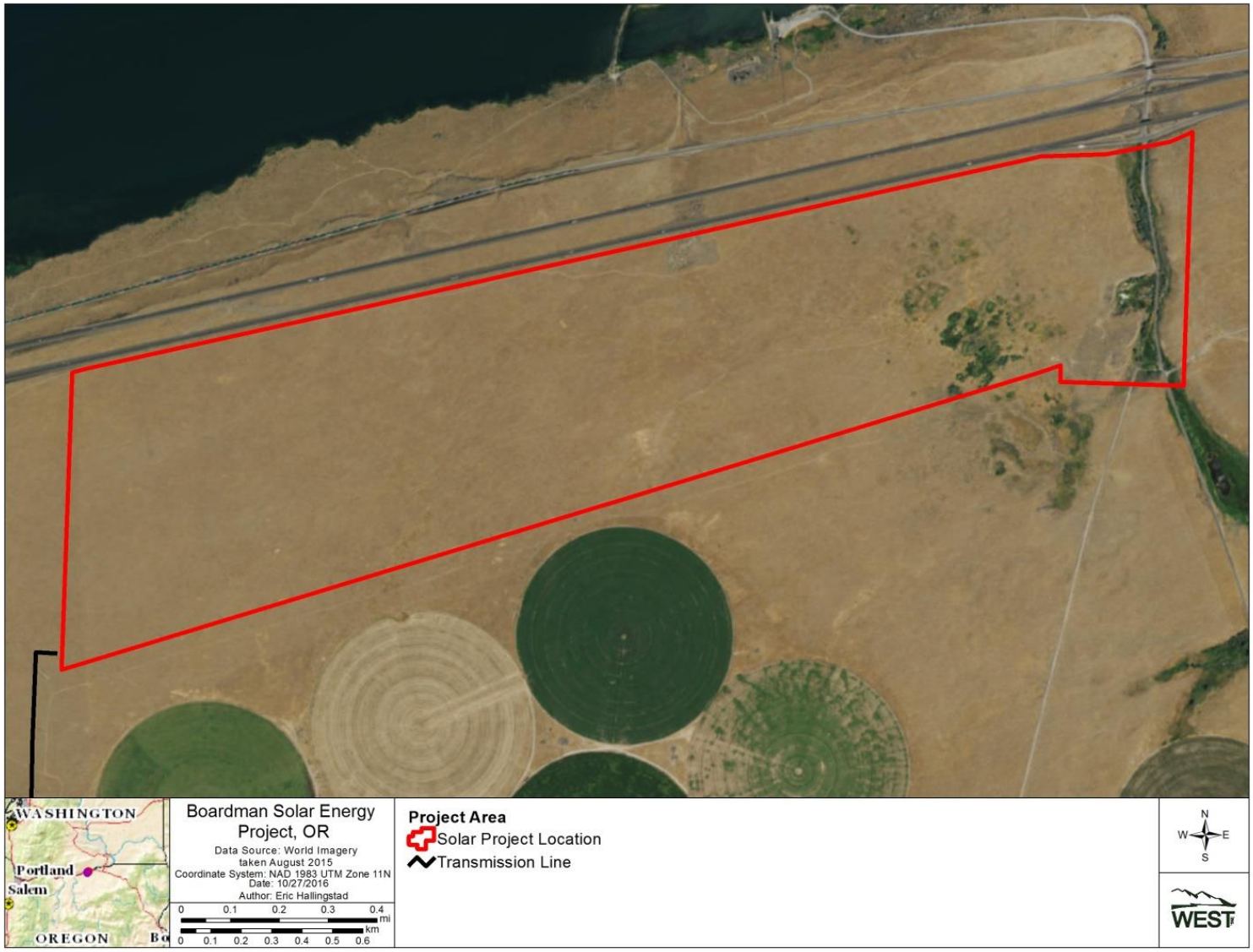

Figure 5a. Aerial photograph (August 2015) of the proposed Boardman Solar Energy Facility in Morrow and Gilliam counties, Oregon.

Figure 5b. Aerial photograph (August 2015) of the proposed Boardman Solar Energy Facility transmission line route in Gilliam County, Oregon.

Wetland Delineation Maps

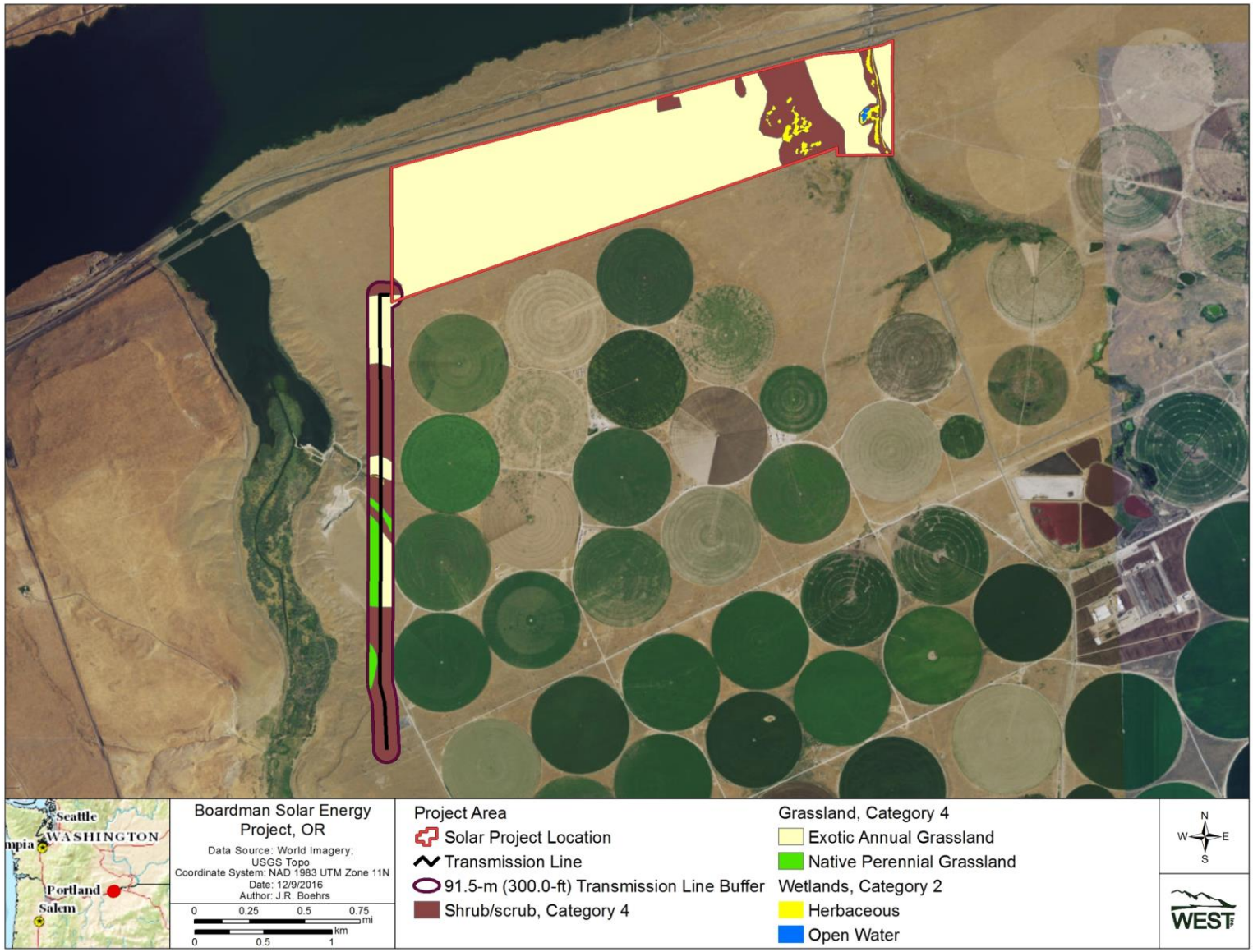

Figure 6a. Habitat categorization within the proposed Boardman Solar Energy Facility and associated transmission line route in Morrow and Gilliam counties, Oregon.

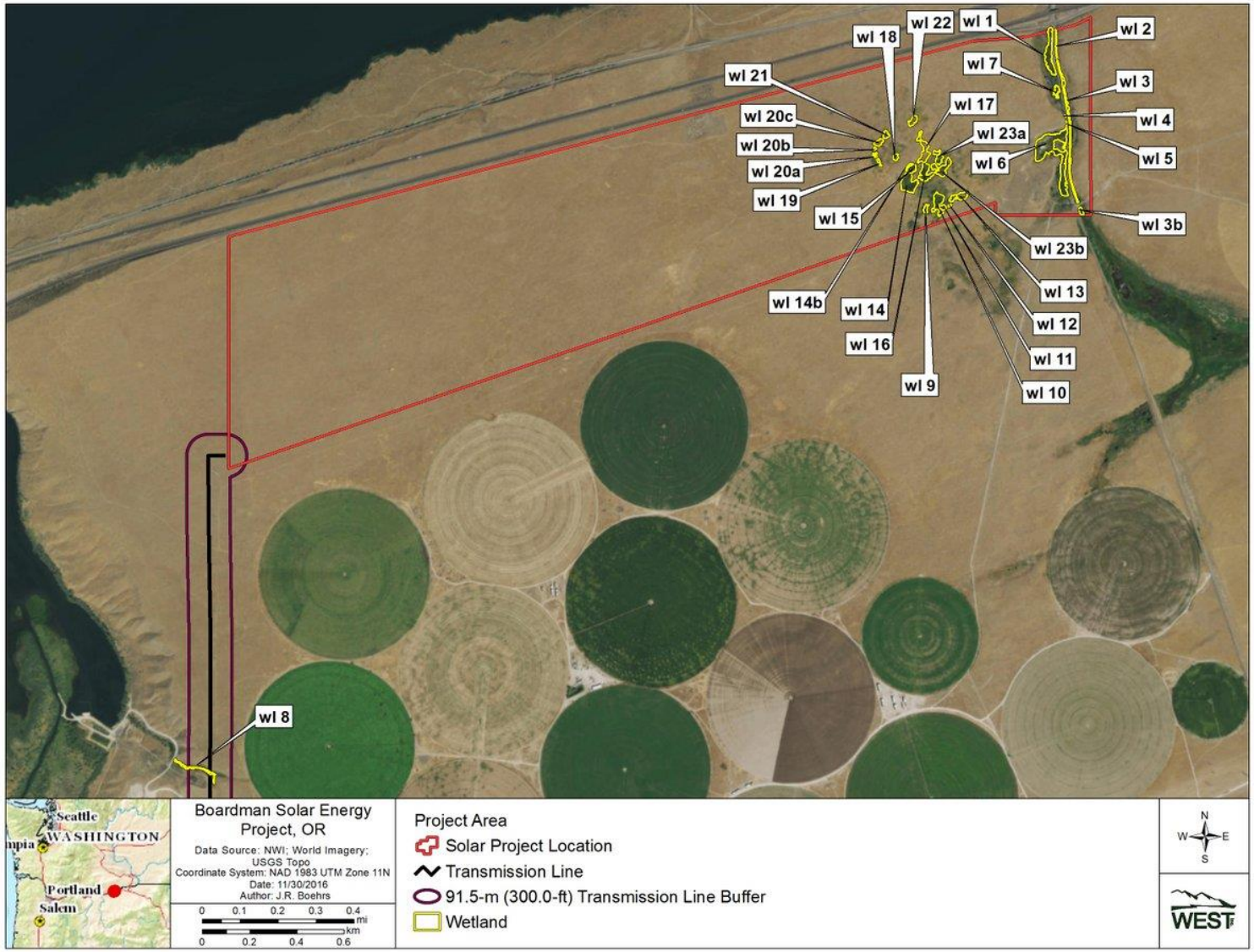

Figure 6b. Location of wetlands within the proposed Boardman Solar Energy Facility in Morrow and Gilliam counties, Oregon.

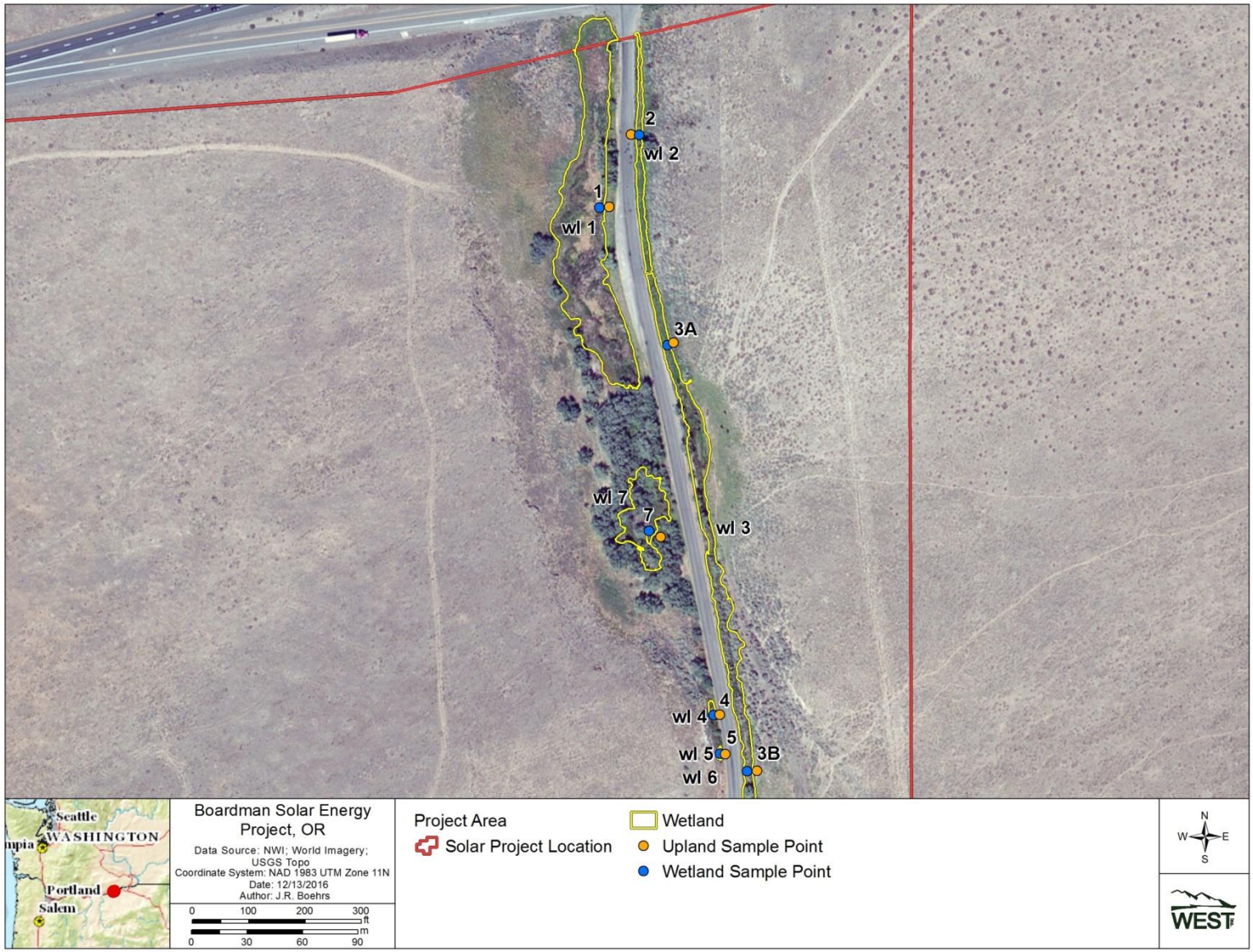

Figure 6c. Location of wetlands within the northeastern portion of the Boardman Solar Energy Facility in Morrow and Gilliam counties, Oregon.

Figure 6d. Location of wetlands within the southeastern portion of the Boardman Solar Energy Facility in Morrow and Gilliam counties, Oregon.

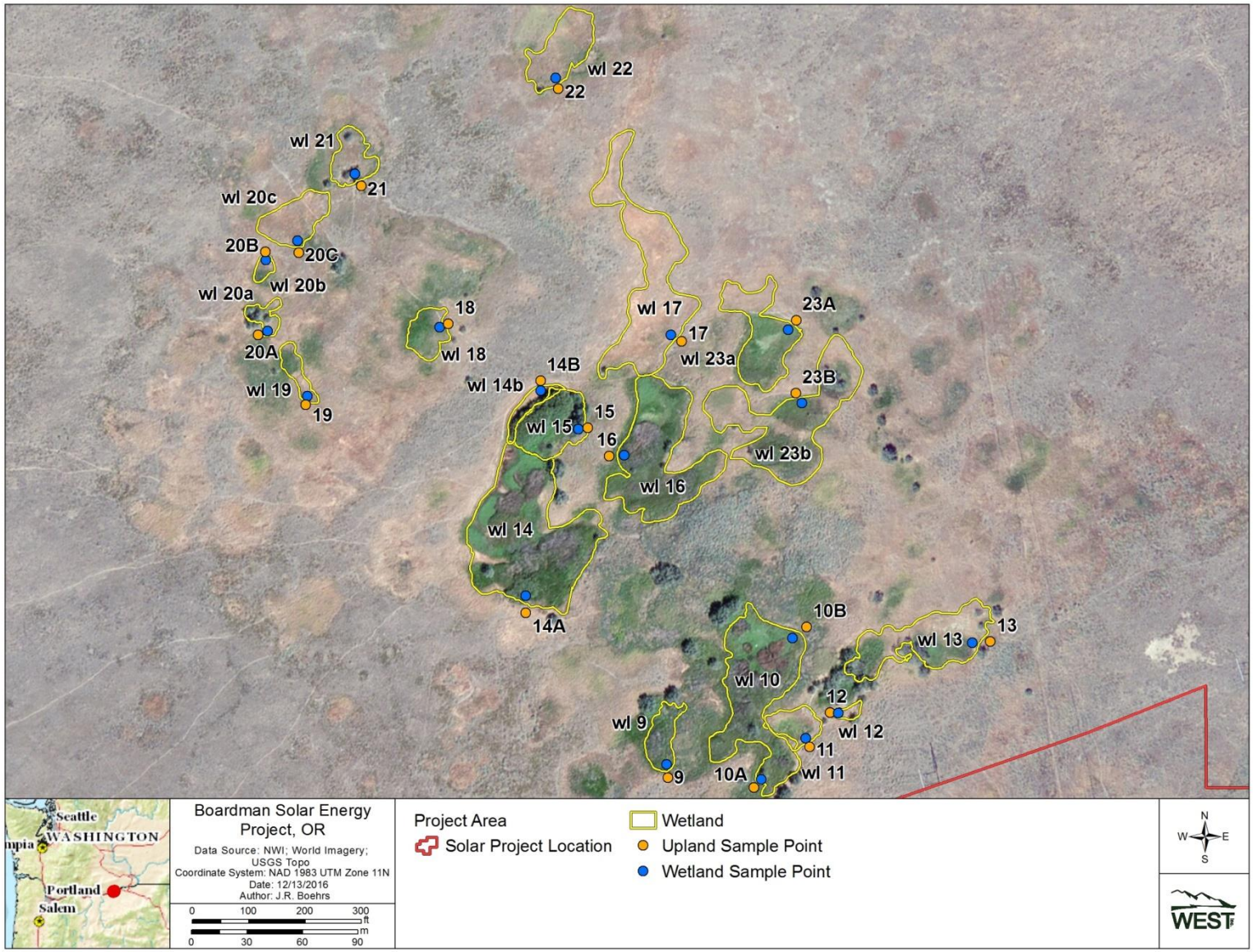

Figure 6e. Location of wetlands within the central portion of the Boardman Solar Energy Facility in Morrow and Gilliam counties, Oregon.

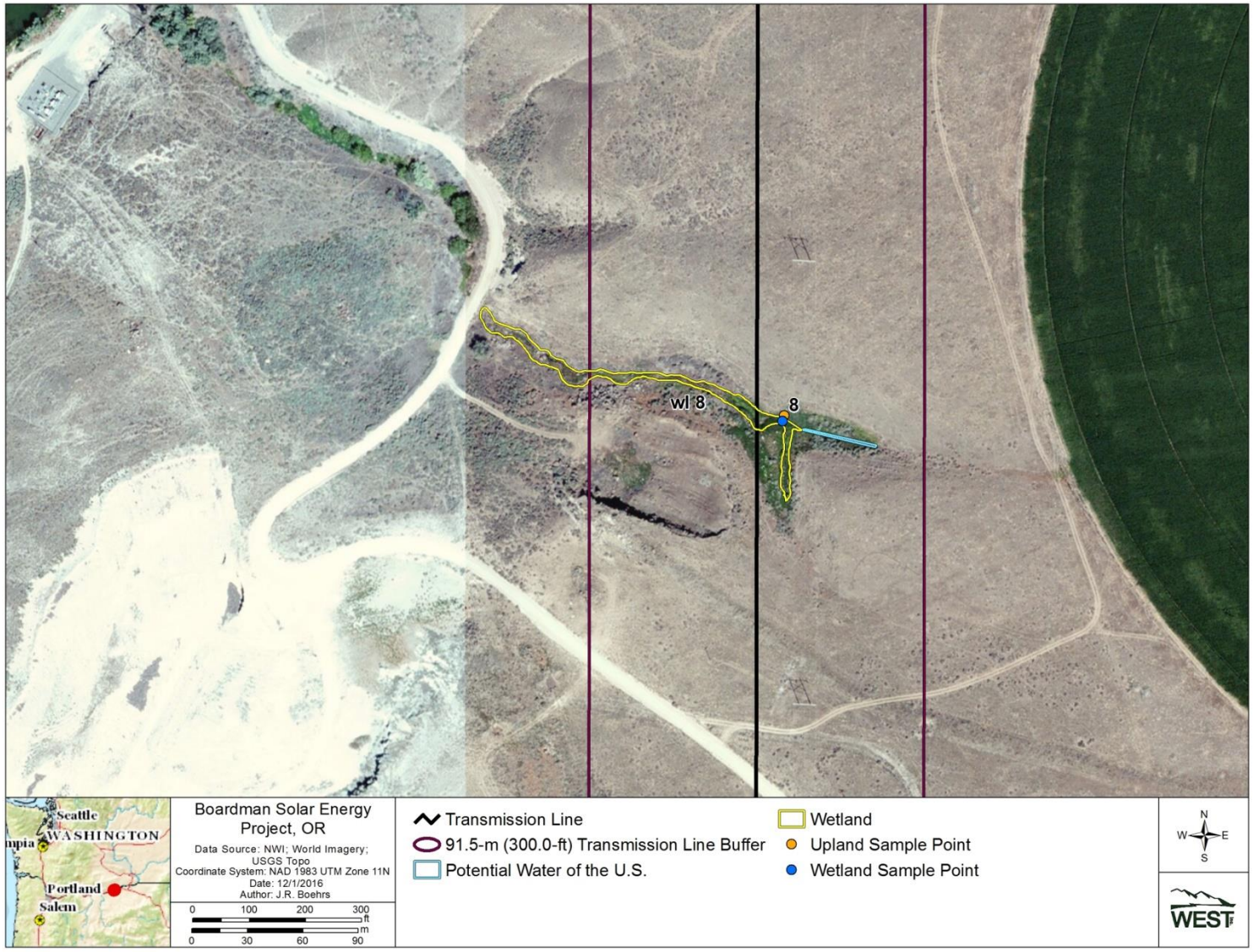

Figure 6f. Location of wetlands along the proposed transmission line route for the Boardman Solar Energy Facility in Morrow and Gilliam counties, Oregon.

Appendix B
Aquatic Resources Inventory and Wetland Delineation
Boardman Solar Energy Facility,
Morrow and Gilliam Counties, Oregon:
Wetland Datasheets

WETLAND DETERMINATION DATA FORM – Arid West Region

Project/Site: Boardman Solar Project City/County: Morrow County Sampling Date: 9-20-16

Applicant/Owner: Invenergy, LLC State: OR Sampling Point: WL1

Investigator(s): Greg Johnson/Jerry Baker Section, Township, Range: Section 21, T4N, R23E

Landform (hillslope, terrace, etc.): depression Local relief (concave, convex, none): concave Slope (%): 1

Subregion (LRR): B Lat: 270424.4881 Long: 5076890.433 Datum: NAD 83

Soil Map Unit Name: 49F: Rock outcrop-Rubble land complex NWI classification: PEM

Are climatic / hydrologic conditions on the site typical for this time of year? Yes ✔ No _____ (If no, explain in Remarks.)

Are Vegetation _____, Soil _____, or Hydrology _____ significantly disturbed? Are "Normal Circumstances" present? Yes ✔ No _____

Are Vegetation _____, Soil _____, or Hydrology _____ naturally problematic? (If needed, explain any answers in Remarks.)

SUMMARY OF FINDINGS – Attach site map showing sampling point locations, transects, important features, etc.

Hydrophytic Vegetation Present?	Yes ✔	No _____	**Is the Sampled Area within a Wetland?** Yes ✔ No _____
Hydric Soil Present?	Yes ✔	No _____	
Wetland Hydrology Present?	Yes ✔	No _____	

Remarks:
wetland in large depression adjacent to access road

VEGETATION – Use scientific names of plants.

Tree Stratum (Plot size: 30 ft)	Absolute % Cover	Dominant Species?	Indicator Status
1.			
2.			
3.			
4.			
	0 = Total Cover		
Sapling/Shrub Stratum (Plot size: 5 ft)			
1.			
2.			
3.			
4.			
5.			
	0 = Total Cover		
Herb Stratum (Plot size: 5 ft)			
1. Typha latifolia	95	Y	OBL
2. Euthamia occidentalis	5	N	FACW
3.			
4.			
5.			
6.			
7.			
8.			
	100 = Total Cover		
Woody Vine Stratum (Plot size: 30 ft)			
1.			
2.			
	0 = Total Cover		

% Bare Ground in Herb Stratum 0 % Cover of Biotic Crust 0

Dominance Test worksheet:

Number of Dominant Species That Are OBL, FACW, or FAC: 1 (A)

Total Number of Dominant Species Across All Strata: 1 (B)

Percent of Dominant Species That Are OBL, FACW, or FAC: 100 (A/B)

Prevalence Index worksheet:

Total % Cover of:	Multiply by:
OBL species _____	x 1 = _____
FACW species _____	x 2 = _____
FAC species _____	x 3 = _____
FACU species _____	x 4 = _____
UPL species _____	x 5 = _____
Column Totals: _____ (A)	_____ (B)

Prevalence Index = B/A = _____

Hydrophytic Vegetation Indicators:

✔ Dominance Test is >50%

___ Prevalence Index is ≤3.0[1]

___ Morphological Adaptations[1] (Provide supporting data in Remarks or on a separate sheet)

___ Problematic Hydrophytic Vegetation[1] (Explain)

[1]Indicators of hydric soil and wetland hydrology must be present, unless disturbed or problematic.

Hydrophytic Vegetation Present? Yes ✔ No _____

Remarks:

SOIL

Sampling Point: WL1

Profile Description: (Describe to the depth needed to document the indicator or confirm the absence of indicators.)

Depth (inches)	Matrix Color (moist)	Matrix %	Redox Features Color (moist)	Redox %	Type[1]	Loc[2]	Texture	Remarks
0-12	10 YR 3/1	70	gley 4/10Y	30	D	M	clay	

[1]Type: C=Concentration, D=Depletion, RM=Reduced Matrix, CS=Covered or Coated Sand Grains. [2]Location: PL=Pore Lining, M=Matrix.

Hydric Soil Indicators: (Applicable to all LRRs, unless otherwise noted.)

- ___ Histosol (A1)
- ___ Histic Epipedon (A2)
- ___ Black Histic (A3)
- ✔ Hydrogen Sulfide (A4)
- ___ Stratified Layers (A5) (**LRR C**)
- ___ 1 cm Muck (A9) (**LRR D**)
- ___ Depleted Below Dark Surface (A11)
- ___ Thick Dark Surface (A12)
- ___ Sandy Mucky Mineral (S1)
- ___ Sandy Gleyed Matrix (S4)
- ___ Sandy Redox (S5)
- ___ Stripped Matrix (S6)
- ___ Loamy Mucky Mineral (F1)
- ___ Loamy Gleyed Matrix (F2)
- ___ Depleted Matrix (F3)
- ✔ Redox Dark Surface (F6)
- ___ Depleted Dark Surface (F7)
- ___ Redox Depressions (F8)
- ___ Vernal Pools (F9)

Indicators for Problematic Hydric Soils[3]:

- ___ 1 cm Muck (A9) (**LRR C**)
- ___ 2 cm Muck (A10) (**LRR B**)
- ___ Reduced Vertic (F18)
- ___ Red Parent Material (TF2)
- ___ Other (Explain in Remarks)

[3]Indicators of hydrophytic vegetation and wetland hydrology must be present, unless disturbed or problematic.

Restrictive Layer (if present):

Type: ___

Depth (inches): ___

Hydric Soil Present? Yes ✔ No ___

Remarks:

HYDROLOGY

Wetland Hydrology Indicators:

Primary Indicators (minimum of one required; check all that apply)

- ✔ Surface Water (A1)
- ✔ High Water Table (A2)
- ✔ Saturation (A3)
- ___ Water Marks (B1) (**Nonriverine**)
- ___ Sediment Deposits (B2) (**Nonriverine**)
- ___ Drift Deposits (B3) (**Nonriverine**)
- ___ Surface Soil Cracks (B6)
- ___ Inundation Visible on Aerial Imagery (B7)
- ___ Water-Stained Leaves (B9)
- ___ Salt Crust (B11)
- ___ Biotic Crust (B12)
- ___ Aquatic Invertebrates (B13)
- ___ Hydrogen Sulfide Odor (C1)
- ___ Oxidized Rhizospheres along Living Roots (C3)
- ___ Presence of Reduced Iron (C4)
- ___ Recent Iron Reduction in Tilled Soils (C6)
- ___ Thin Muck Surface (C7)
- ___ Other (Explain in Remarks)

Secondary Indicators (2 or more required)

- ___ Water Marks (B1) (**Riverine**)
- ___ Sediment Deposits (B2) (**Riverine**)
- ___ Drift Deposits (B3) (**Riverine**)
- ___ Drainage Patterns (B10)
- ___ Dry-Season Water Table (C2)
- ___ Crayfish Burrows (C8)
- ___ Saturation Visible on Aerial Imagery (C9)
- ___ Shallow Aquitard (D3)
- ___ FAC-Neutral Test (D5)

Field Observations:

Surface Water Present? Yes ✔ No ___ Depth (inches): 1

Water Table Present? Yes ✔ No ___ Depth (inches): 0

Saturation Present? (includes capillary fringe) Yes ✔ No ___ Depth (inches): 0

Wetland Hydrology Present? Yes ✔ No ___

Describe Recorded Data (stream gauge, monitoring well, aerial photos, previous inspections), if available:

Remarks:

WETLAND DETERMINATION DATA FORM – Arid West Region

Project/Site: Boardman Solar Project City/County: Morrow County Sampling Date: 9-20-16

Applicant/Owner: Invenergy, LLC State: OR Sampling Point: UP1

Investigator(s): Greg Johnson/Jerry Baker Section, Township, Range: Section 21, T4N, R23E

Landform (hillslope, terrace, etc.): slope Local relief (concave, convex, none): none Slope (%): 1

Subregion (LRR): B Lat: 270429.8856 Long: 5076890.697 Datum: NAD 83

Soil Map Unit Name: 49F: Rock outcrop-Rubble land complex NWI classification: NA

Are climatic / hydrologic conditions on the site typical for this time of year? Yes ✔ No ____ (If no, explain in Remarks.)

Are Vegetation ____, Soil ____, or Hydrology ____ significantly disturbed? Are "Normal Circumstances" present? Yes ✔ No ____

Are Vegetation ____, Soil ____, or Hydrology ____ naturally problematic? (If needed, explain any answers in Remarks.)

SUMMARY OF FINDINGS – Attach site map showing sampling point locations, transects, important features, etc.

Hydrophytic Vegetation Present?	Yes ✔	No ____	**Is the Sampled Area within a Wetland?** Yes ____ No ✔
Hydric Soil Present?	Yes ____	No ✔	
Wetland Hydrology Present?	Yes ____	No ✔	

Remarks:

VEGETATION – Use scientific names of plants.

Tree Stratum (Plot size: 30 ft)	Absolute % Cover	Dominant Species?	Indicator Status
1.			
2.			
3.			
4.			
	0 = Total Cover		
Sapling/Shrub Stratum (Plot size: 5 ft)			
1.			
2.			
3.			
4.			
5.			
	0 = Total Cover		
Herb Stratum (Plot size: 5 ft)			
1. Bassia scoparia	75	Y	FAC
2. Phalaris arundinacea	20	Y	FACW
3. Conium maculatum	5	N	FACW
4.			
5.			
6.			
7.			
8.			
	100 = Total Cover		
Woody Vine Stratum (Plot size: 30 ft)			
1.			
2.			
	0 = Total Cover		

% Bare Ground in Herb Stratum 0 % Cover of Biotic Crust 0

Dominance Test worksheet:

Number of Dominant Species That Are OBL, FACW, or FAC: 2 (A)

Total Number of Dominant Species Across All Strata: 2 (B)

Percent of Dominant Species That Are OBL, FACW, or FAC: 100 (A/B)

Prevalence Index worksheet:

Total % Cover of:	Multiply by:
OBL species ____	x 1 = ____
FACW species ____	x 2 = ____
FAC species ____	x 3 = ____
FACU species ____	x 4 = ____
UPL species ____	x 5 = ____
Column Totals: ____ (A)	____ (B)

Prevalence Index = B/A = ____

Hydrophytic Vegetation Indicators:

✔ Dominance Test is >50%

___ Prevalence Index is ≤3.0[1]

___ Morphological Adaptations[1] (Provide supporting data in Remarks or on a separate sheet)

___ Problematic Hydrophytic Vegetation[1] (Explain)

[1]Indicators of hydric soil and wetland hydrology must be present, unless disturbed or problematic.

Hydrophytic Vegetation Present? Yes ✔ No ____

Remarks:

SOIL

Sampling Point: UP1

Profile Description: (Describe to the depth needed to document the indicator or confirm the absence of indicators.)

Depth (inches)	Matrix Color (moist)	Matrix %	Redox Features Color (moist)	Redox %	Type[1]	Loc[2]	Texture	Remarks
0-4	10 YR 3/2	100					sandy clay	
4-16	10 YR 4/3	100					sandy clay	

[1]Type: C=Concentration, D=Depletion, RM=Reduced Matrix, CS=Covered or Coated Sand Grains. [2]Location: PL=Pore Lining, M=Matrix.

Hydric Soil Indicators: (Applicable to all LRRs, unless otherwise noted.)

- ___ Histosol (A1)
- ___ Histic Epipedon (A2)
- ___ Black Histic (A3)
- ___ Hydrogen Sulfide (A4)
- ___ Stratified Layers (A5) (**LRR C**)
- ___ 1 cm Muck (A9) (**LRR D**)
- ___ Depleted Below Dark Surface (A11)
- ___ Thick Dark Surface (A12)
- ___ Sandy Mucky Mineral (S1)
- ___ Sandy Gleyed Matrix (S4)
- ___ Sandy Redox (S5)
- ___ Stripped Matrix (S6)
- ___ Loamy Mucky Mineral (F1)
- ___ Loamy Gleyed Matrix (F2)
- ___ Depleted Matrix (F3)
- ___ Redox Dark Surface (F6)
- ___ Depleted Dark Surface (F7)
- ___ Redox Depressions (F8)
- ___ Vernal Pools (F9)

Indicators for Problematic Hydric Soils[3]:

- ___ 1 cm Muck (A9) (**LRR C**)
- ___ 2 cm Muck (A10) (**LRR B**)
- ___ Reduced Vertic (F18)
- ___ Red Parent Material (TF2)
- ___ Other (Explain in Remarks)

[3]Indicators of hydrophytic vegetation and wetland hydrology must be present, unless disturbed or problematic.

Restrictive Layer (if present):

Type: _____

Depth (inches): _____

Hydric Soil Present? **Yes** ___ **No** ✔

Remarks:

HYDROLOGY

Wetland Hydrology Indicators:

Primary Indicators (minimum of one required; check all that apply)

- ___ Surface Water (A1)
- ___ High Water Table (A2)
- ___ Saturation (A3)
- ___ Water Marks (B1) (**Nonriverine**)
- ___ Sediment Deposits (B2) (**Nonriverine**)
- ___ Drift Deposits (B3) (**Nonriverine**)
- ___ Surface Soil Cracks (B6)
- ___ Inundation Visible on Aerial Imagery (B7)
- ___ Water-Stained Leaves (B9)
- ___ Salt Crust (B11)
- ___ Biotic Crust (B12)
- ___ Aquatic Invertebrates (B13)
- ___ Hydrogen Sulfide Odor (C1)
- ___ Oxidized Rhizospheres along Living Roots (C3)
- ___ Presence of Reduced Iron (C4)
- ___ Recent Iron Reduction in Tilled Soils (C6)
- ___ Thin Muck Surface (C7)
- ___ Other (Explain in Remarks)

Secondary Indicators (2 or more required)

- ___ Water Marks (B1) (**Riverine**)
- ___ Sediment Deposits (B2) (**Riverine**)
- ___ Drift Deposits (B3) (**Riverine**)
- ___ Drainage Patterns (B10)
- ___ Dry-Season Water Table (C2)
- ___ Crayfish Burrows (C8)
- ___ Saturation Visible on Aerial Imagery (C9)
- ___ Shallow Aquitard (D3)
- ___ FAC-Neutral Test (D5)

Field Observations:

Surface Water Present? Yes ___ No ✔ Depth (inches): _____

Water Table Present? Yes ___ No ✔ Depth (inches): _____

Saturation Present? (includes capillary fringe) Yes ___ No ✔ Depth (inches): _____

Wetland Hydrology Present? **Yes** ___ **No** ✔

Describe Recorded Data (stream gauge, monitoring well, aerial photos, previous inspections), if available:

Remarks:

WETLAND DETERMINATION DATA FORM – Arid West Region

Project/Site: Boardman Solar Project City/County: Morrow County Sampling Date: 9-20-16

Applicant/Owner: Invenergy, LLC State: OR Sampling Point: WL2

Investigator(s): Greg Johnson/Jerry Baker Section, Township, Range: Section 21, T4N, R23E

Landform (hillslope, terrace, etc.): ditch Local relief (concave, convex, none): concave Slope (%): 3

Subregion (LRR): B Lat: 270443.3265 Long: 5076929.38 Datum: NAD 83

Soil Map Unit Name: 49F: Rock outcrop-Rubble land complex NWI classification: PEM

Are climatic / hydrologic conditions on the site typical for this time of year? Yes ✔ No _____ (If no, explain in Remarks.)

Are Vegetation _____, Soil _____, or Hydrology _____ significantly disturbed? Are "Normal Circumstances" present? Yes ✔ No _____

Are Vegetation _____, Soil _____, or Hydrology _____ naturally problematic? (If needed, explain any answers in Remarks.)

SUMMARY OF FINDINGS – Attach site map showing sampling point locations, transects, important features, etc.

Hydrophytic Vegetation Present?	Yes ✔	No _____	**Is the Sampled Area within a Wetland?** Yes ✔ No _____
Hydric Soil Present?	Yes ✔	No _____	
Wetland Hydrology Present?	Yes ✔	No _____	

Remarks:
wetland in bottom and slopes of ditch with flowing water

VEGETATION – Use scientific names of plants.

Tree Stratum (Plot size: 30 ft)	Absolute % Cover	Dominant Species?	Indicator Status
1.			
2.			
3.			
4.			
	0 = Total Cover		
Sapling/Shrub Stratum (Plot size: 5 ft)			
1.			
2.			
3.			
4.			
5.			
	0 = Total Cover		
Herb Stratum (Plot size: 5 ft)			
1. Phalaris arundinacea	100	Y	FACW
2.			
3.			
4.			
5.			
6.			
7.			
8.			
	100 = Total Cover		
Woody Vine Stratum (Plot size: 30 ft)			
1.			
2.			
	0 = Total Cover		

% Bare Ground in Herb Stratum 0 % Cover of Biotic Crust 0

Dominance Test worksheet:

Number of Dominant Species That Are OBL, FACW, or FAC: 1 (A)

Total Number of Dominant Species Across All Strata: 1 (B)

Percent of Dominant Species That Are OBL, FACW, or FAC: 100 (A/B)

Prevalence Index worksheet:

Total % Cover of:		Multiply by:
OBL species		x 1 =
FACW species		x 2 =
FAC species		x 3 =
FACU species		x 4 =
UPL species		x 5 =
Column Totals:	(A)	(B)

Prevalence Index = B/A = _____

Hydrophytic Vegetation Indicators:

✔ Dominance Test is >50%

___ Prevalence Index is ≤3.0[1]

___ Morphological Adaptations[1] (Provide supporting data in Remarks or on a separate sheet)

___ Problematic Hydrophytic Vegetation[1] (Explain)

[1]Indicators of hydric soil and wetland hydrology must be present, unless disturbed or problematic.

Hydrophytic Vegetation Present? Yes ✔ No _____

Remarks:

SOIL

Sampling Point: WL2

Profile Description: (Describe to the depth needed to document the indicator or confirm the absence of indicators.)

Depth (inches)	Matrix Color (moist)	Matrix %	Redox Features Color (moist)	Redox %	Type[1]	Loc[2]	Texture	Remarks
0-4	10 YR 4/2	100					sandy clay	
4-12	10 YR 4/2	97	7.5 YR 4/6	3	C	M	sandy clay	

[1]Type: C=Concentration, D=Depletion, RM=Reduced Matrix, CS=Covered or Coated Sand Grains. [2]Location: PL=Pore Lining, M=Matrix.

Hydric Soil Indicators: (Applicable to all LRRs, unless otherwise noted.)

- ___ Histosol (A1)
- ___ Histic Epipedon (A2)
- ___ Black Histic (A3)
- ___ Hydrogen Sulfide (A4)
- ___ Stratified Layers (A5) (**LRR C**)
- ___ 1 cm Muck (A9) (**LRR D**)
- ___ Depleted Below Dark Surface (A11)
- ___ Thick Dark Surface (A12)
- ___ Sandy Mucky Mineral (S1)
- ___ Sandy Gleyed Matrix (S4)
- ___ Sandy Redox (S5)
- ___ Stripped Matrix (S6)
- ___ Loamy Mucky Mineral (F1)
- ___ Loamy Gleyed Matrix (F2)
- ✔ Depleted Matrix (F3)
- ___ Redox Dark Surface (F6)
- ___ Depleted Dark Surface (F7)
- ___ Redox Depressions (F8)
- ___ Vernal Pools (F9)

Indicators for Problematic Hydric Soils[3]:

- ___ 1 cm Muck (A9) (**LRR C**)
- ___ 2 cm Muck (A10) (**LRR B**)
- ___ Reduced Vertic (F18)
- ___ Red Parent Material (TF2)
- ___ Other (Explain in Remarks)

[3]Indicators of hydrophytic vegetation and wetland hydrology must be present, unless disturbed or problematic.

Restrictive Layer (if present):

Type: ___

Depth (inches): ___

Hydric Soil Present? Yes ✔ No ___

Remarks:

HYDROLOGY

Wetland Hydrology Indicators:

Primary Indicators (minimum of one required; check all that apply)

- ✔ Surface Water (A1)
- ___ High Water Table (A2)
- ✔ Saturation (A3)
- ___ Water Marks (B1) (**Nonriverine**)
- ___ Sediment Deposits (B2) (**Nonriverine**)
- ___ Drift Deposits (B3) (**Nonriverine**)
- ___ Surface Soil Cracks (B6)
- ___ Inundation Visible on Aerial Imagery (B7)
- ___ Water-Stained Leaves (B9)
- ___ Salt Crust (B11)
- ___ Biotic Crust (B12)
- ___ Aquatic Invertebrates (B13)
- ___ Hydrogen Sulfide Odor (C1)
- ___ Oxidized Rhizospheres along Living Roots (C3)
- ___ Presence of Reduced Iron (C4)
- ___ Recent Iron Reduction in Tilled Soils (C6)
- ___ Thin Muck Surface (C7)
- ___ Other (Explain in Remarks)

Secondary Indicators (2 or more required)

- ___ Water Marks (B1) (**Riverine**)
- ___ Sediment Deposits (B2) (**Riverine**)
- ___ Drift Deposits (B3) (**Riverine**)
- ___ Drainage Patterns (B10)
- ___ Dry-Season Water Table (C2)
- ___ Crayfish Burrows (C8)
- ___ Saturation Visible on Aerial Imagery (C9)
- ___ Shallow Aquitard (D3)
- ___ FAC-Neutral Test (D5)

Field Observations:

Surface Water Present? Yes ✔ No ___ Depth (inches): up to 6

Water Table Present? Yes ___ No ✔ Depth (inches): ___

Saturation Present? (includes capillary fringe) Yes ✔ No ___ Depth (inches): 0

Wetland Hydrology Present? Yes ✔ No ___

Describe Recorded Data (stream gauge, monitoring well, aerial photos, previous inspections), if available:

Remarks:

WETLAND DETERMINATION DATA FORM – Arid West Region

Project/Site: Boardman Solar Project City/County: Morrow County Sampling Date: 9-20-16

Applicant/Owner: Invenergy, LLC State: OR Sampling Point: UP2

Investigator(s): Greg Johnson/Jerry Baker Section, Township, Range: Section 21, T4N, R23E

Landform (hillslope, terrace, etc.): slope Local relief (concave, convex, none): none Slope (%): 1

Subregion (LRR): B Lat: 270447.5598 Long: 5076929.168 Datum: NAD 83

Soil Map Unit Name: 49F: Rock outcrop-Rubble land complex NWI classification: NA

Are climatic / hydrologic conditions on the site typical for this time of year? Yes ✔ No _____ (If no, explain in Remarks.)

Are Vegetation _____, Soil _____, or Hydrology _____ significantly disturbed? Are "Normal Circumstances" present? Yes ✔ No _____

Are Vegetation _____, Soil _____, or Hydrology _____ naturally problematic? (If needed, explain any answers in Remarks.)

SUMMARY OF FINDINGS – Attach site map showing sampling point locations, transects, important features, etc.

Hydrophytic Vegetation Present?	Yes ✔	No _____	**Is the Sampled Area within a Wetland?** Yes _____ No ✔
Hydric Soil Present?	Yes _____	No ✔	
Wetland Hydrology Present?	Yes _____	No ✔	

Remarks:

VEGETATION – Use scientific names of plants.

Tree Stratum (Plot size: 30 ft)	Absolute % Cover	Dominant Species?	Indicator Status
1.			
2.			
3.			
4.			
	0 = Total Cover		
Sapling/Shrub Stratum (Plot size: 5 ft)			
1.			
2.			
3.			
4.			
5.			
	0 = Total Cover		
Herb Stratum (Plot size: 5 ft)			
1. Phalaris arundinacea	60	Y	FACW
2. Cirsium arvense	20	Y	FACU
3. Bassia scoparia	20	Y	FAC
4.			
5.			
6.			
7.			
8.			
	100 = Total Cover		
Woody Vine Stratum (Plot size: 30 ft)			
1.			
2.			
	0 = Total Cover		

% Bare Ground in Herb Stratum 0 % Cover of Biotic Crust 0

Dominance Test worksheet:

Number of Dominant Species That Are OBL, FACW, or FAC: 2 (A)

Total Number of Dominant Species Across All Strata: 3 (B)

Percent of Dominant Species That Are OBL, FACW, or FAC: 67 (A/B)

Prevalence Index worksheet:

Total % Cover of:		Multiply by:
OBL species		x 1 =
FACW species		x 2 =
FAC species		x 3 =
FACU species		x 4 =
UPL species		x 5 =
Column Totals:	(A)	(B)

Prevalence Index = B/A = _____

Hydrophytic Vegetation Indicators:

✔ Dominance Test is >50%

___ Prevalence Index is ≤3.0[1]

___ Morphological Adaptations[1] (Provide supporting data in Remarks or on a separate sheet)

___ Problematic Hydrophytic Vegetation[1] (Explain)

[1]Indicators of hydric soil and wetland hydrology must be present, unless disturbed or problematic.

Hydrophytic Vegetation Present? Yes ✔ No _____

Remarks:

SOIL

Sampling Point: UP2

Profile Description: (Describe to the depth needed to document the indicator or confirm the absence of indicators.)

Depth (inches)	Matrix Color (moist)	Matrix %	Redox Features Color (moist)	Redox %	Type[1]	Loc[2]	Texture	Remarks
0-16	10 YR 4/3	100					sandy clay	

[1]Type: C=Concentration, D=Depletion, RM=Reduced Matrix, CS=Covered or Coated Sand Grains. [2]Location: PL=Pore Lining, M=Matrix.

Hydric Soil Indicators: (Applicable to all LRRs, unless otherwise noted.)

- ___ Histosol (A1)
- ___ Histic Epipedon (A2)
- ___ Black Histic (A3)
- ___ Hydrogen Sulfide (A4)
- ___ Stratified Layers (A5) (**LRR C**)
- ___ 1 cm Muck (A9) (**LRR D**)
- ___ Depleted Below Dark Surface (A11)
- ___ Thick Dark Surface (A12)
- ___ Sandy Mucky Mineral (S1)
- ___ Sandy Gleyed Matrix (S4)
- ___ Sandy Redox (S5)
- ___ Stripped Matrix (S6)
- ___ Loamy Mucky Mineral (F1)
- ___ Loamy Gleyed Matrix (F2)
- ___ Depleted Matrix (F3)
- ___ Redox Dark Surface (F6)
- ___ Depleted Dark Surface (F7)
- ___ Redox Depressions (F8)
- ___ Vernal Pools (F9)

Indicators for Problematic Hydric Soils[3]:

- ___ 1 cm Muck (A9) (**LRR C**)
- ___ 2 cm Muck (A10) (**LRR B**)
- ___ Reduced Vertic (F18)
- ___ Red Parent Material (TF2)
- ___ Other (Explain in Remarks)

[3]Indicators of hydrophytic vegetation and wetland hydrology must be present, unless disturbed or problematic.

Restrictive Layer (if present):

Type: _____

Depth (inches): _____

Hydric Soil Present? **Yes** ___ **No** ✔

Remarks:

HYDROLOGY

Wetland Hydrology Indicators:

Primary Indicators (minimum of one required; check all that apply)

- ___ Surface Water (A1)
- ___ High Water Table (A2)
- ___ Saturation (A3)
- ___ Water Marks (B1) (**Nonriverine**)
- ___ Sediment Deposits (B2) (**Nonriverine**)
- ___ Drift Deposits (B3) (**Nonriverine**)
- ___ Surface Soil Cracks (B6)
- ___ Inundation Visible on Aerial Imagery (B7)
- ___ Water-Stained Leaves (B9)
- ___ Salt Crust (B11)
- ___ Biotic Crust (B12)
- ___ Aquatic Invertebrates (B13)
- ___ Hydrogen Sulfide Odor (C1)
- ___ Oxidized Rhizospheres along Living Roots (C3)
- ___ Presence of Reduced Iron (C4)
- ___ Recent Iron Reduction in Tilled Soils (C6)
- ___ Thin Muck Surface (C7)
- ___ Other (Explain in Remarks)

Secondary Indicators (2 or more required)

- ___ Water Marks (B1) (**Riverine**)
- ___ Sediment Deposits (B2) (**Riverine**)
- ___ Drift Deposits (B3) (**Riverine**)
- ___ Drainage Patterns (B10)
- ___ Dry-Season Water Table (C2)
- ___ Crayfish Burrows (C8)
- ___ Saturation Visible on Aerial Imagery (C9)
- ___ Shallow Aquitard (D3)
- ___ FAC-Neutral Test (D5)

Field Observations:

Surface Water Present? Yes ___ No ✔ Depth (inches): _____

Water Table Present? Yes ___ No ✔ Depth (inches): _____

Saturation Present? (includes capillary fringe) Yes ___ No ✔ Depth (inches): _____

Wetland Hydrology Present? **Yes** ___ **No** ✔

Describe Recorded Data (stream gauge, monitoring well, aerial photos, previous inspections), if available:

Remarks:

WETLAND DETERMINATION DATA FORM – Arid West Region

Project/Site: Boardman Solar Project City/County: Morrow County Sampling Date: 9-20-16

Applicant/Owner: Invenergy, LLC State: OR Sampling Point: WL3A

Investigator(s): Greg Johnson/Jerry Baker Section, Township, Range: Section 28, T4N, R23E

Landform (hillslope, terrace, etc.): ditch Local relief (concave, convex, none): concave Slope (%): 3

Subregion (LRR): B Lat: 270458.7782 Long: 5076814.444 Datum: NAD 83

Soil Map Unit Name: 49F: Rock outcrop-Rubble land complex NWI classification: PEM

Are climatic / hydrologic conditions on the site typical for this time of year? Yes ✔ No _____ (If no, explain in Remarks.)

Are Vegetation _____, Soil _____, or Hydrology _____ significantly disturbed? Are "Normal Circumstances" present? Yes ✔ No _____

Are Vegetation _____, Soil _____, or Hydrology _____ naturally problematic? (If needed, explain any answers in Remarks.)

SUMMARY OF FINDINGS – Attach site map showing sampling point locations, transects, important features, etc.

Hydrophytic Vegetation Present?	Yes ✔	No _____	**Is the Sampled Area within a Wetland?** Yes ✔ No _____
Hydric Soil Present?	Yes ✔	No _____	
Wetland Hydrology Present?	Yes ✔	No _____	

Remarks:
wetland in bottom and slopes of ditch with flowing water

VEGETATION – Use scientific names of plants.

Tree Stratum (Plot size: 30 ft)	Absolute % Cover	Dominant Species?	Indicator Status
1.			
2.			
3.			
4.			
	0 = Total Cover		
Sapling/Shrub Stratum (Plot size: 5 ft)			
1.			
2.			
3.			
4.			
5.			
	0 = Total Cover		
Herb Stratum (Plot size: 5 ft)			
1. Typha latifolia	70	Y	OBL
2. Phalaris arundinacea	20	Y	FACW
3. Nasturtium officinale	10	N	OBL
4.			
5.			
6.			
7.			
8.			
	100 = Total Cover		
Woody Vine Stratum (Plot size: 30 ft)			
1.			
2.			
	0 = Total Cover		

% Bare Ground in Herb Stratum 0 % Cover of Biotic Crust 0

Dominance Test worksheet:

Number of Dominant Species That Are OBL, FACW, or FAC: 2 (A)

Total Number of Dominant Species Across All Strata: 2 (B)

Percent of Dominant Species That Are OBL, FACW, or FAC: 100 (A/B)

Prevalence Index worksheet:

Total % Cover of:		Multiply by:
OBL species		x 1 =
FACW species		x 2 =
FAC species		x 3 =
FACU species		x 4 =
UPL species		x 5 =
Column Totals:	(A)	(B)

Prevalence Index = B/A = _____

Hydrophytic Vegetation Indicators:

✔ Dominance Test is >50%

___ Prevalence Index is ≤3.0[1]

___ Morphological Adaptations[1] (Provide supporting data in Remarks or on a separate sheet)

___ Problematic Hydrophytic Vegetation[1] (Explain)

[1]Indicators of hydric soil and wetland hydrology must be present, unless disturbed or problematic.

Hydrophytic Vegetation Present? Yes ✔ No _____

Remarks:

SOIL

Sampling Point: WL3A

Profile Description: (Describe to the depth needed to document the indicator or confirm the absence of indicators.)

Depth (inches)	Matrix Color (moist)	Matrix %	Redox Features Color (moist)	Redox %	Type[1]	Loc[2]	Texture	Remarks
0-4	10 YR 4/2	100					sandy clay	
4-12	10 YR 4/2	97	7.5 YR 4/6	3	C	M	sandy clay	

[1]Type: C=Concentration, D=Depletion, RM=Reduced Matrix, CS=Covered or Coated Sand Grains. [2]Location: PL=Pore Lining, M=Matrix.

Hydric Soil Indicators: (Applicable to all LRRs, unless otherwise noted.)

- ___ Histosol (A1)
- ___ Histic Epipedon (A2)
- ___ Black Histic (A3)
- ___ Hydrogen Sulfide (A4)
- ___ Stratified Layers (A5) (**LRR C**)
- ___ 1 cm Muck (A9) (**LRR D**)
- ___ Depleted Below Dark Surface (A11)
- ___ Thick Dark Surface (A12)
- ___ Sandy Mucky Mineral (S1)
- ___ Sandy Gleyed Matrix (S4)
- ___ Sandy Redox (S5)
- ___ Stripped Matrix (S6)
- ___ Loamy Mucky Mineral (F1)
- ___ Loamy Gleyed Matrix (F2)
- ✔ Depleted Matrix (F3)
- ___ Redox Dark Surface (F6)
- ___ Depleted Dark Surface (F7)
- ___ Redox Depressions (F8)
- ___ Vernal Pools (F9)

Indicators for Problematic Hydric Soils[3]:

- ___ 1 cm Muck (A9) (**LRR C**)
- ___ 2 cm Muck (A10) (**LRR B**)
- ___ Reduced Vertic (F18)
- ___ Red Parent Material (TF2)
- ___ Other (Explain in Remarks)

[3]Indicators of hydrophytic vegetation and wetland hydrology must be present, unless disturbed or problematic.

Restrictive Layer (if present):

Type: ___

Depth (inches): ___

Hydric Soil Present? Yes ✔ No ___

Remarks:

HYDROLOGY

Wetland Hydrology Indicators:

Primary Indicators (minimum of one required; check all that apply)

- ✔ Surface Water (A1)
- ___ High Water Table (A2)
- ✔ Saturation (A3)
- ___ Water Marks (B1) (**Nonriverine**)
- ___ Sediment Deposits (B2) (**Nonriverine**)
- ___ Drift Deposits (B3) (**Nonriverine**)
- ___ Surface Soil Cracks (B6)
- ___ Inundation Visible on Aerial Imagery (B7)
- ___ Water-Stained Leaves (B9)
- ___ Salt Crust (B11)
- ___ Biotic Crust (B12)
- ___ Aquatic Invertebrates (B13)
- ___ Hydrogen Sulfide Odor (C1)
- ___ Oxidized Rhizospheres along Living Roots (C3)
- ___ Presence of Reduced Iron (C4)
- ___ Recent Iron Reduction in Tilled Soils (C6)
- ___ Thin Muck Surface (C7)
- ___ Other (Explain in Remarks)

Secondary Indicators (2 or more required)

- ___ Water Marks (B1) (**Riverine**)
- ___ Sediment Deposits (B2) (**Riverine**)
- ___ Drift Deposits (B3) (**Riverine**)
- ___ Drainage Patterns (B10)
- ___ Dry-Season Water Table (C2)
- ___ Crayfish Burrows (C8)
- ___ Saturation Visible on Aerial Imagery (C9)
- ___ Shallow Aquitard (D3)
- ___ FAC-Neutral Test (D5)

Field Observations:

Surface Water Present? Yes ✔ No ___ Depth (inches): up to 8

Water Table Present? Yes ___ No ✔ Depth (inches): ___

Saturation Present? (includes capillary fringe) Yes ✔ No ___ Depth (inches): 0

Wetland Hydrology Present? Yes ✔ No ___

Describe Recorded Data (stream gauge, monitoring well, aerial photos, previous inspections), if available:

Remarks:

WETLAND DETERMINATION DATA FORM – Arid West Region

Project/Site: Boardman Solar Project City/County: Morrow County Sampling Date: 9-20-16

Applicant/Owner: Invenergy, LLC State: OR Sampling Point: UP3A

Investigator(s): Greg Johnson/Jerry Baker Section, Township, Range: Section 28, T4N, R23E

Landform (hillslope, terrace, etc.): slope Local relief (concave, convex, none): none Slope (%): 1

Subregion (LRR): B Lat: 270461.9532 Long: 5076815.714 Datum: NAD 83

Soil Map Unit Name: 49F: Rock outcrop-Rubble land complex NWI classification: NA

Are climatic / hydrologic conditions on the site typical for this time of year? Yes ✔ No ____ (If no, explain in Remarks.)

Are Vegetation ____, Soil ____, or Hydrology ____ significantly disturbed? Are "Normal Circumstances" present? Yes ✔ No ____

Are Vegetation ____, Soil ____, or Hydrology ____ naturally problematic? (If needed, explain any answers in Remarks.)

SUMMARY OF FINDINGS – Attach site map showing sampling point locations, transects, important features, etc.

Hydrophytic Vegetation Present?	Yes ✔	No ____	**Is the Sampled Area within a Wetland?** Yes ____ No ✔
Hydric Soil Present?	Yes ____	No ✔	
Wetland Hydrology Present?	Yes ____	No ✔	

Remarks:

VEGETATION – Use scientific names of plants.

Tree Stratum (Plot size: 30 ft)	Absolute % Cover	Dominant Species?	Indicator Status
1.			
2.			
3.			
4.			
	0 = Total Cover		
Sapling/Shrub Stratum (Plot size: 5 ft)			
1.			
2.			
3.			
4.			
5.			
	0 = Total Cover		
Herb Stratum (Plot size: 5 ft)			
1. Phalaris arundinacea	60	Y	FACW
2. Cirsium arvense	30	Y	FACU
3.			
4.			
5.			
6.			
7.			
8.			
	90 = Total Cover		
Woody Vine Stratum (Plot size: 30 ft)			
1.			
2.			
	0 = Total Cover		

% Bare Ground in Herb Stratum 10 % Cover of Biotic Crust 0

Dominance Test worksheet:

Number of Dominant Species That Are OBL, FACW, or FAC: 1 (A)

Total Number of Dominant Species Across All Strata: 2 (B)

Percent of Dominant Species That Are OBL, FACW, or FAC: 50 (A/B)

Prevalence Index worksheet:

Total % Cover of:		Multiply by:
OBL species		x 1 =
FACW species	60	x 2 = 120
FAC species		x 3 =
FACU species	30	x 4 = 120
UPL species		x 5 =
Column Totals:	90 (A)	240 (B)

Prevalence Index = B/A = 2.67

Hydrophytic Vegetation Indicators:

- ___ Dominance Test is >50%
- ✔ Prevalence Index is ≤3.0[1]
- ___ Morphological Adaptations[1] (Provide supporting data in Remarks or on a separate sheet)
- ___ Problematic Hydrophytic Vegetation[1] (Explain)

[1]Indicators of hydric soil and wetland hydrology must be present, unless disturbed or problematic.

Hydrophytic Vegetation Present? Yes ✔ No ____

Remarks:

SOIL

Sampling Point: UP3A

Profile Description: (Describe to the depth needed to document the indicator or confirm the absence of indicators.)

Depth (inches)	Matrix Color (moist)	Matrix %	Redox Features Color (moist)	Redox %	Type[1]	Loc[2]	Texture	Remarks
0-16	10 YR 4/3	100					sandy clay	

[1]Type: C=Concentration, D=Depletion, RM=Reduced Matrix, CS=Covered or Coated Sand Grains. [2]Location: PL=Pore Lining, M=Matrix.

Hydric Soil Indicators: (Applicable to all LRRs, unless otherwise noted.)

- ___ Histosol (A1)
- ___ Histic Epipedon (A2)
- ___ Black Histic (A3)
- ___ Hydrogen Sulfide (A4)
- ___ Stratified Layers (A5) (**LRR C**)
- ___ 1 cm Muck (A9) (**LRR D**)
- ___ Depleted Below Dark Surface (A11)
- ___ Thick Dark Surface (A12)
- ___ Sandy Mucky Mineral (S1)
- ___ Sandy Gleyed Matrix (S4)
- ___ Sandy Redox (S5)
- ___ Stripped Matrix (S6)
- ___ Loamy Mucky Mineral (F1)
- ___ Loamy Gleyed Matrix (F2)
- ___ Depleted Matrix (F3)
- ___ Redox Dark Surface (F6)
- ___ Depleted Dark Surface (F7)
- ___ Redox Depressions (F8)
- ___ Vernal Pools (F9)

Indicators for Problematic Hydric Soils[3]:

- ___ 1 cm Muck (A9) (**LRR C**)
- ___ 2 cm Muck (A10) (**LRR B**)
- ___ Reduced Vertic (F18)
- ___ Red Parent Material (TF2)
- ___ Other (Explain in Remarks)

[3]Indicators of hydrophytic vegetation and wetland hydrology must be present, unless disturbed or problematic.

Restrictive Layer (if present):

Type: _____

Depth (inches): _____

Hydric Soil Present? **Yes** ___ **No** ✔

Remarks:

HYDROLOGY

Wetland Hydrology Indicators:

Primary Indicators (minimum of one required; check all that apply)

- ___ Surface Water (A1)
- ___ High Water Table (A2)
- ___ Saturation (A3)
- ___ Water Marks (B1) (**Nonriverine**)
- ___ Sediment Deposits (B2) (**Nonriverine**)
- ___ Drift Deposits (B3) (**Nonriverine**)
- ___ Surface Soil Cracks (B6)
- ___ Inundation Visible on Aerial Imagery (B7)
- ___ Water-Stained Leaves (B9)
- ___ Salt Crust (B11)
- ___ Biotic Crust (B12)
- ___ Aquatic Invertebrates (B13)
- ___ Hydrogen Sulfide Odor (C1)
- ___ Oxidized Rhizospheres along Living Roots (C3)
- ___ Presence of Reduced Iron (C4)
- ___ Recent Iron Reduction in Tilled Soils (C6)
- ___ Thin Muck Surface (C7)
- ___ Other (Explain in Remarks)

Secondary Indicators (2 or more required)

- ___ Water Marks (B1) (**Riverine**)
- ___ Sediment Deposits (B2) (**Riverine**)
- ___ Drift Deposits (B3) (**Riverine**)
- ___ Drainage Patterns (B10)
- ___ Dry-Season Water Table (C2)
- ___ Crayfish Burrows (C8)
- ___ Saturation Visible on Aerial Imagery (C9)
- ___ Shallow Aquitard (D3)
- ___ FAC-Neutral Test (D5)

Field Observations:

Surface Water Present? Yes ___ No ✔ Depth (inches): _____

Water Table Present? Yes ___ No ✔ Depth (inches): _____

Saturation Present? (includes capillary fringe) Yes ___ No ✔ Depth (inches): _____

Wetland Hydrology Present? **Yes** ___ **No** ✔

Describe Recorded Data (stream gauge, monitoring well, aerial photos, previous inspections), if available:

Remarks:

WETLAND DETERMINATION DATA FORM – Arid West Region

Project/Site: Boardman Solar Project City/County: Morrow County Sampling Date: 9-20-16

Applicant/Owner: Invenergy, LLC State: OR Sampling Point: WL3B

Investigator(s): Greg Johnson/Jerry Baker Section, Township, Range: Section 28, T4N, R23E

Landform (hillslope, terrace, etc.): ditch Local relief (concave, convex, none): concave Slope (%): 3

Subregion (LRR): B Lat: 270493.2504 Long: 5076581.835 Datum: NAD 83

Soil Map Unit Name: 49F: Rock outcrop-Rubble land complex NWI classification: PEM

Are climatic / hydrologic conditions on the site typical for this time of year? Yes ✔ No _____ (If no, explain in Remarks.)

Are Vegetation _____, Soil _____, or Hydrology _____ significantly disturbed? Are "Normal Circumstances" present? Yes ✔ No _____

Are Vegetation _____, Soil _____, or Hydrology _____ naturally problematic? (If needed, explain any answers in Remarks.)

SUMMARY OF FINDINGS – Attach site map showing sampling point locations, transects, important features, etc.

Hydrophytic Vegetation Present?	Yes ✔	No _____	**Is the Sampled Area within a Wetland?** Yes ✔ No _____
Hydric Soil Present?	Yes ✔	No _____	
Wetland Hydrology Present?	Yes ✔	No _____	

Remarks:
wetland in bottom and slopes of ditch with flowing water

VEGETATION – Use scientific names of plants.

Tree Stratum (Plot size: 30 ft)	Absolute % Cover	Dominant Species?	Indicator Status
1.			
2.			
3.			
4.			
	0 = Total Cover		
Sapling/Shrub Stratum (Plot size: 5 ft)			
1.			
2.			
3.			
4.			
5.			
	0 = Total Cover		
Herb Stratum (Plot size: 5 ft)			
1. Schoenoplectus tabernaemontani	40	Y	OBL
2. Typha latifolia	30	Y	OBL
3. Nasturtium officinale	10	N	OBL
4. Euthamia occidentalis	10	N	FACW
5.			
6.			
7.			
8.			
	90 = Total Cover		
Woody Vine Stratum (Plot size: 30 ft)			
1.			
2.			
	0 = Total Cover		

% Bare Ground in Herb Stratum 10 % Cover of Biotic Crust 0

Dominance Test worksheet:

Number of Dominant Species That Are OBL, FACW, or FAC: 2 (A)

Total Number of Dominant Species Across All Strata: 2 (B)

Percent of Dominant Species That Are OBL, FACW, or FAC: 100 (A/B)

Prevalence Index worksheet:

Total % Cover of:	Multiply by:
OBL species _____	x 1 = _____
FACW species _____	x 2 = _____
FAC species _____	x 3 = _____
FACU species _____	x 4 = _____
UPL species _____	x 5 = _____
Column Totals: _____ (A)	_____ (B)

Prevalence Index = B/A = _____

Hydrophytic Vegetation Indicators:

✔ Dominance Test is >50%

___ Prevalence Index is ≤3.0[1]

___ Morphological Adaptations[1] (Provide supporting data in Remarks or on a separate sheet)

___ Problematic Hydrophytic Vegetation[1] (Explain)

[1]Indicators of hydric soil and wetland hydrology must be present, unless disturbed or problematic.

Hydrophytic Vegetation Present? Yes ✔ No _____

Remarks:

SOIL

Sampling Point: WL3B

Profile Description: (Describe to the depth needed to document the indicator or confirm the absence of indicators.)

Depth (inches)	Matrix Color (moist)	Matrix %	Redox Features Color (moist)	Redox %	Type[1]	Loc[2]	Texture	Remarks
0-4	10 YR 4/2	100					sandy clay	
4-12	10 YR 4/2	97	7.5 YR 4/6	3	C	M	sandy clay	

[1]Type: C=Concentration, D=Depletion, RM=Reduced Matrix, CS=Covered or Coated Sand Grains. [2]Location: PL=Pore Lining, M=Matrix.

Hydric Soil Indicators: (Applicable to all LRRs, unless otherwise noted.)

- ___ Histosol (A1)
- ___ Histic Epipedon (A2)
- ___ Black Histic (A3)
- ___ Hydrogen Sulfide (A4)
- ___ Stratified Layers (A5) (**LRR C**)
- ___ 1 cm Muck (A9) (**LRR D**)
- ___ Depleted Below Dark Surface (A11)
- ___ Thick Dark Surface (A12)
- ___ Sandy Mucky Mineral (S1)
- ___ Sandy Gleyed Matrix (S4)
- ___ Sandy Redox (S5)
- ___ Stripped Matrix (S6)
- ___ Loamy Mucky Mineral (F1)
- ___ Loamy Gleyed Matrix (F2)
- ✔ Depleted Matrix (F3)
- ___ Redox Dark Surface (F6)
- ___ Depleted Dark Surface (F7)
- ___ Redox Depressions (F8)
- ___ Vernal Pools (F9)

Indicators for Problematic Hydric Soils[3]:

- ___ 1 cm Muck (A9) (**LRR C**)
- ___ 2 cm Muck (A10) (**LRR B**)
- ___ Reduced Vertic (F18)
- ___ Red Parent Material (TF2)
- ___ Other (Explain in Remarks)

[3]Indicators of hydrophytic vegetation and wetland hydrology must be present, unless disturbed or problematic.

Restrictive Layer (if present):

Type: ___

Depth (inches): ___

Hydric Soil Present? Yes ✔ No ___

Remarks:

HYDROLOGY

Wetland Hydrology Indicators:

Primary Indicators (minimum of one required; check all that apply)

- ✔ Surface Water (A1)
- ___ High Water Table (A2)
- ✔ Saturation (A3)
- ___ Water Marks (B1) (**Nonriverine**)
- ___ Sediment Deposits (B2) (**Nonriverine**)
- ___ Drift Deposits (B3) (**Nonriverine**)
- ___ Surface Soil Cracks (B6)
- ___ Inundation Visible on Aerial Imagery (B7)
- ___ Water-Stained Leaves (B9)
- ___ Salt Crust (B11)
- ___ Biotic Crust (B12)
- ___ Aquatic Invertebrates (B13)
- ___ Hydrogen Sulfide Odor (C1)
- ___ Oxidized Rhizospheres along Living Roots (C3)
- ___ Presence of Reduced Iron (C4)
- ___ Recent Iron Reduction in Tilled Soils (C6)
- ___ Thin Muck Surface (C7)
- ___ Other (Explain in Remarks)

Secondary Indicators (2 or more required)

- ___ Water Marks (B1) (**Riverine**)
- ___ Sediment Deposits (B2) (**Riverine**)
- ___ Drift Deposits (B3) (**Riverine**)
- ___ Drainage Patterns (B10)
- ___ Dry-Season Water Table (C2)
- ___ Crayfish Burrows (C8)
- ___ Saturation Visible on Aerial Imagery (C9)
- ___ Shallow Aquitard (D3)
- ___ FAC-Neutral Test (D5)

Field Observations:

Surface Water Present? Yes ✔ No ___ Depth (inches): up to 8

Water Table Present? Yes ___ No ✔ Depth (inches): ___

Saturation Present? (includes capillary fringe) Yes ✔ No ___ Depth (inches): 0

Wetland Hydrology Present? Yes ✔ No ___

Describe Recorded Data (stream gauge, monitoring well, aerial photos, previous inspections), if available:

Remarks:

WETLAND DETERMINATION DATA FORM – Arid West Region

Project/Site: Boardman Solar Project City/County: Morrow County Sampling Date: 9-20-16

Applicant/Owner: Invenergy, LLC State: OR Sampling Point: UP3B

Investigator(s): Greg Johnson/Jerry Baker Section, Township, Range: Section 28, T4N, R23E

Landform (hillslope, terrace, etc.): slope Local relief (concave, convex, none): none Slope (%): 1

Subregion (LRR): B Lat: 270498.5949 Long: 5076581.716 Datum: NAD 83

Soil Map Unit Name: 49F: Rock outcrop-Rubble land complex NWI classification: NA

Are climatic / hydrologic conditions on the site typical for this time of year? Yes ✔ No _____ (If no, explain in Remarks.)

Are Vegetation _____, Soil _____, or Hydrology _____ significantly disturbed? Are "Normal Circumstances" present? Yes ✔ No _____

Are Vegetation _____, Soil _____, or Hydrology _____ naturally problematic? (If needed, explain any answers in Remarks.)

SUMMARY OF FINDINGS – Attach site map showing sampling point locations, transects, important features, etc.

Hydrophytic Vegetation Present?	Yes ✔	No _____	**Is the Sampled Area within a Wetland?** Yes _____ No ✔
Hydric Soil Present?	Yes _____	No ✔	
Wetland Hydrology Present?	Yes _____	No ✔	

Remarks:

VEGETATION – Use scientific names of plants.

Tree Stratum (Plot size: 30 ft)	Absolute % Cover	Dominant Species?	Indicator Status
1.			
2.			
3.			
4.			
	0 = Total Cover		
Sapling/Shrub Stratum (Plot size: 5 ft)			
1.			
2.			
3.			
4.			
5.			
	0 = Total Cover		
Herb Stratum (Plot size: 5 ft)			
1. Bassia scoparia	100	Y	FAC
2.			
3.			
4.			
5.			
6.			
7.			
8.			
	100 = Total Cover		
Woody Vine Stratum (Plot size: 30 ft)			
1.			
2.			
	0 = Total Cover		

% Bare Ground in Herb Stratum 0 % Cover of Biotic Crust 0

Dominance Test worksheet:

Number of Dominant Species That Are OBL, FACW, or FAC: 1 (A)

Total Number of Dominant Species Across All Strata: 1 (B)

Percent of Dominant Species That Are OBL, FACW, or FAC: 100 (A/B)

Prevalence Index worksheet:

Total % Cover of:		Multiply by:
OBL species		x 1 =
FACW species		x 2 =
FAC species		x 3 =
FACU species		x 4 =
UPL species		x 5 =
Column Totals:	(A)	(B)

Prevalence Index = B/A = _____

Hydrophytic Vegetation Indicators:

✔ Dominance Test is >50%

___ Prevalence Index is ≤3.0[1]

___ Morphological Adaptations[1] (Provide supporting data in Remarks or on a separate sheet)

___ Problematic Hydrophytic Vegetation[1] (Explain)

[1]Indicators of hydric soil and wetland hydrology must be present, unless disturbed or problematic.

Hydrophytic Vegetation Present? Yes ✔ No _____

Remarks:

SOIL

Sampling Point: UP3B

Profile Description: (Describe to the depth needed to document the indicator or confirm the absence of indicators.)

Depth (inches)	Matrix Color (moist)	Matrix %	Redox Features Color (moist)	Redox %	Type[1]	Loc[2]	Texture	Remarks
0-16	10 YR 4/3	100					sandy clay	

[1]Type: C=Concentration, D=Depletion, RM=Reduced Matrix, CS=Covered or Coated Sand Grains. [2]Location: PL=Pore Lining, M=Matrix.

Hydric Soil Indicators: (Applicable to all LRRs, unless otherwise noted.)

- ___ Histosol (A1)
- ___ Histic Epipedon (A2)
- ___ Black Histic (A3)
- ___ Hydrogen Sulfide (A4)
- ___ Stratified Layers (A5) (**LRR C**)
- ___ 1 cm Muck (A9) (**LRR D**)
- ___ Depleted Below Dark Surface (A11)
- ___ Thick Dark Surface (A12)
- ___ Sandy Mucky Mineral (S1)
- ___ Sandy Gleyed Matrix (S4)
- ___ Sandy Redox (S5)
- ___ Stripped Matrix (S6)
- ___ Loamy Mucky Mineral (F1)
- ___ Loamy Gleyed Matrix (F2)
- ___ Depleted Matrix (F3)
- ___ Redox Dark Surface (F6)
- ___ Depleted Dark Surface (F7)
- ___ Redox Depressions (F8)
- ___ Vernal Pools (F9)

Indicators for Problematic Hydric Soils[3]:

- ___ 1 cm Muck (A9) (**LRR C**)
- ___ 2 cm Muck (A10) (**LRR B**)
- ___ Reduced Vertic (F18)
- ___ Red Parent Material (TF2)
- ___ Other (Explain in Remarks)

[3]Indicators of hydrophytic vegetation and wetland hydrology must be present, unless disturbed or problematic.

Restrictive Layer (if present):

Type: _____

Depth (inches): _____

Hydric Soil Present? **Yes** ___ **No** ✔

Remarks:

HYDROLOGY

Wetland Hydrology Indicators:

Primary Indicators (minimum of one required; check all that apply)

- ___ Surface Water (A1)
- ___ High Water Table (A2)
- ___ Saturation (A3)
- ___ Water Marks (B1) (**Nonriverine**)
- ___ Sediment Deposits (B2) (**Nonriverine**)
- ___ Drift Deposits (B3) (**Nonriverine**)
- ___ Surface Soil Cracks (B6)
- ___ Inundation Visible on Aerial Imagery (B7)
- ___ Water-Stained Leaves (B9)
- ___ Salt Crust (B11)
- ___ Biotic Crust (B12)
- ___ Aquatic Invertebrates (B13)
- ___ Hydrogen Sulfide Odor (C1)
- ___ Oxidized Rhizospheres along Living Roots (C3)
- ___ Presence of Reduced Iron (C4)
- ___ Recent Iron Reduction in Tilled Soils (C6)
- ___ Thin Muck Surface (C7)
- ___ Other (Explain in Remarks)

Secondary Indicators (2 or more required)

- ___ Water Marks (B1) (**Riverine**)
- ___ Sediment Deposits (B2) (**Riverine**)
- ___ Drift Deposits (B3) (**Riverine**)
- ___ Drainage Patterns (B10)
- ___ Dry-Season Water Table (C2)
- ___ Crayfish Burrows (C8)
- ___ Saturation Visible on Aerial Imagery (C9)
- ___ Shallow Aquitard (D3)
- ___ FAC-Neutral Test (D5)

Field Observations:

Surface Water Present? Yes ___ No ✔ Depth (inches): _____

Water Table Present? Yes ___ No ✔ Depth (inches): _____

Saturation Present? (includes capillary fringe) Yes ___ No ✔ Depth (inches): _____

Wetland Hydrology Present? **Yes** ___ **No** ✔

Describe Recorded Data (stream gauge, monitoring well, aerial photos, previous inspections), if available:

Remarks:

WETLAND DETERMINATION DATA FORM – Arid West Region

Project/Site: Boardman Solar Project City/County: Morrow County Sampling Date: 10-12-16

Applicant/Owner: Invenergy, LLC State: OR Sampling Point: WL3C

Investigator(s): Greg Johnson/Jerry Baker Section, Township, Range: Section 28, T4N, R23E

Landform (hillslope, terrace, etc.): ditch Local relief (concave, convex, none): concave Slope (%): 3

Subregion (LRR): B Lat: 270525.2275 Long: 5076211.489 Datum: NAD 83

Soil Map Unit Name: 49F: Rock outcrop-Rubble land complex NWI classification: PEM

Are climatic / hydrologic conditions on the site typical for this time of year? Yes ✔ No _____ (If no, explain in Remarks.)

Are Vegetation _____, Soil _____, or Hydrology _____ significantly disturbed? Are "Normal Circumstances" present? Yes ✔ No _____

Are Vegetation _____, Soil _____, or Hydrology _____ naturally problematic? (If needed, explain any answers in Remarks.)

SUMMARY OF FINDINGS – Attach site map showing sampling point locations, transects, important features, etc.

Hydrophytic Vegetation Present?	Yes ✔	No _____	**Is the Sampled Area within a Wetland?** Yes ✔ No _____
Hydric Soil Present?	Yes ✔	No _____	
Wetland Hydrology Present?	Yes ✔	No _____	

Remarks:
wetland in bottom and slopes of ditch with flowing water

VEGETATION – Use scientific names of plants.

Tree Stratum (Plot size: 30 ft)	Absolute % Cover	Dominant Species?	Indicator Status
1.			
2.			
3.			
4.			
	0 = Total Cover		
Sapling/Shrub Stratum (Plot size: 5 ft)			
1.			
2.			
3.			
4.			
5.			
	0 = Total Cover		
Herb Stratum (Plot size: 5 ft)			
1. Typha latifolia	85	Y	OBL
2. Euthamia occidentalis	10	N	FACW
3. Cirsium arvense	5	N	FACU
4.			
5.			
6.			
7.			
8.			
	100 = Total Cover		
Woody Vine Stratum (Plot size: 30 ft)			
1.			
2.			
	0 = Total Cover		

% Bare Ground in Herb Stratum 0 % Cover of Biotic Crust 0

Dominance Test worksheet:

Number of Dominant Species That Are OBL, FACW, or FAC: 1 (A)

Total Number of Dominant Species Across All Strata: 1 (B)

Percent of Dominant Species That Are OBL, FACW, or FAC: 100 (A/B)

Prevalence Index worksheet:

Total % Cover of:	Multiply by:
OBL species _____	x 1 = _____
FACW species _____	x 2 = _____
FAC species _____	x 3 = _____
FACU species _____	x 4 = _____
UPL species _____	x 5 = _____
Column Totals: _____ (A)	_____ (B)

Prevalence Index = B/A = _____

Hydrophytic Vegetation Indicators:

✔ Dominance Test is >50%

___ Prevalence Index is ≤3.0[1]

___ Morphological Adaptations[1] (Provide supporting data in Remarks or on a separate sheet)

___ Problematic Hydrophytic Vegetation[1] (Explain)

[1]Indicators of hydric soil and wetland hydrology must be present, unless disturbed or problematic.

Hydrophytic Vegetation Present? Yes ✔ No _____

Remarks:

SOIL

Sampling Point: WL3C

Profile Description: (Describe to the depth needed to document the indicator or confirm the absence of indicators.)

Depth (inches)	Matrix Color (moist)	Matrix %	Redox Features Color (moist)	Redox %	Type[1]	Loc[2]	Texture	Remarks
0-4	10 YR 4/2	100					sandy clay	
4-12	10 YR 4/2	97	7.5 YR 4/6	3	C	M	sandy clay	

[1]Type: C=Concentration, D=Depletion, RM=Reduced Matrix, CS=Covered or Coated Sand Grains. [2]Location: PL=Pore Lining, M=Matrix.

Hydric Soil Indicators: (Applicable to all LRRs, unless otherwise noted.)

- ___ Histosol (A1)
- ___ Histic Epipedon (A2)
- ___ Black Histic (A3)
- ___ Hydrogen Sulfide (A4)
- ___ Stratified Layers (A5) (**LRR C**)
- ___ 1 cm Muck (A9) (**LRR D**)
- ___ Depleted Below Dark Surface (A11)
- ___ Thick Dark Surface (A12)
- ___ Sandy Mucky Mineral (S1)
- ___ Sandy Gleyed Matrix (S4)
- ___ Sandy Redox (S5)
- ___ Stripped Matrix (S6)
- ___ Loamy Mucky Mineral (F1)
- ___ Loamy Gleyed Matrix (F2)
- ✔ Depleted Matrix (F3)
- ___ Redox Dark Surface (F6)
- ___ Depleted Dark Surface (F7)
- ___ Redox Depressions (F8)
- ___ Vernal Pools (F9)

Indicators for Problematic Hydric Soils[3]:

- ___ 1 cm Muck (A9) (**LRR C**)
- ___ 2 cm Muck (A10) (**LRR B**)
- ___ Reduced Vertic (F18)
- ___ Red Parent Material (TF2)
- ___ Other (Explain in Remarks)

[3]Indicators of hydrophytic vegetation and wetland hydrology must be present, unless disturbed or problematic.

Restrictive Layer (if present):

Type: ___

Depth (inches): ___

Hydric Soil Present? Yes ✔ No ___

Remarks:

HYDROLOGY

Wetland Hydrology Indicators:

Primary Indicators (minimum of one required; check all that apply)

- ✔ Surface Water (A1)
- ___ High Water Table (A2)
- ✔ Saturation (A3)
- ___ Water Marks (B1) (**Nonriverine**)
- ___ Sediment Deposits (B2) (**Nonriverine**)
- ___ Drift Deposits (B3) (**Nonriverine**)
- ___ Surface Soil Cracks (B6)
- ___ Inundation Visible on Aerial Imagery (B7)
- ___ Water-Stained Leaves (B9)
- ___ Salt Crust (B11)
- ___ Biotic Crust (B12)
- ___ Aquatic Invertebrates (B13)
- ___ Hydrogen Sulfide Odor (C1)
- ___ Oxidized Rhizospheres along Living Roots (C3)
- ___ Presence of Reduced Iron (C4)
- ___ Recent Iron Reduction in Tilled Soils (C6)
- ___ Thin Muck Surface (C7)
- ___ Other (Explain in Remarks)

Secondary Indicators (2 or more required)

- ___ Water Marks (B1) (**Riverine**)
- ___ Sediment Deposits (B2) (**Riverine**)
- ___ Drift Deposits (B3) (**Riverine**)
- ___ Drainage Patterns (B10)
- ___ Dry-Season Water Table (C2)
- ___ Crayfish Burrows (C8)
- ___ Saturation Visible on Aerial Imagery (C9)
- ___ Shallow Aquitard (D3)
- ___ FAC-Neutral Test (D5)

Field Observations:

Surface Water Present? Yes ✔ No ___ Depth (inches): up to 8

Water Table Present? Yes ___ No ✔ Depth (inches): ___

Saturation Present? (includes capillary fringe) Yes ✔ No ___ Depth (inches): 0

Wetland Hydrology Present? Yes ✔ No ___

Describe Recorded Data (stream gauge, monitoring well, aerial photos, previous inspections), if available:

Remarks:

WETLAND DETERMINATION DATA FORM – Arid West Region

Project/Site: Boardman Solar Project City/County: Morrow County Sampling Date: 10-12-16

Applicant/Owner: Invenergy, LLC State: OR Sampling Point: UP3C

Investigator(s): Jerry Baker Section, Township, Range: Section 28, T4N, R23E

Landform (hillslope, terrace, etc.): slope Local relief (concave, convex, none): none Slope (%): 1

Subregion (LRR): B Lat: 270518.0308 Long: 5076209.902 Datum: NAD 83

Soil Map Unit Name: 49F: Rock outcrop-Rubble land complex NWI classification: NA

Are climatic / hydrologic conditions on the site typical for this time of year? Yes ✔ No _____ (If no, explain in Remarks.)

Are Vegetation _____, Soil _____, or Hydrology _____ significantly disturbed? Are "Normal Circumstances" present? Yes ✔ No _____

Are Vegetation _____, Soil _____, or Hydrology _____ naturally problematic? (If needed, explain any answers in Remarks.)

SUMMARY OF FINDINGS – Attach site map showing sampling point locations, transects, important features, etc.

Hydrophytic Vegetation Present?	Yes ✔	No _____	**Is the Sampled Area within a Wetland?** Yes _____ No ✔
Hydric Soil Present?	Yes _____	No ✔	
Wetland Hydrology Present?	Yes _____	No ✔	

Remarks:

VEGETATION – Use scientific names of plants.

Tree Stratum (Plot size: 30 ft)	Absolute % Cover	Dominant Species?	Indicator Status
1.			
2.			
3.			
4.			
	0 = Total Cover		
Sapling/Shrub Stratum (Plot size: 5 ft)			
1.			
2.			
3.			
4.			
5.			
	0 = Total Cover		
Herb Stratum (Plot size: 5 ft)			
1. Bassia scoparia	100	Y	FAC
2.			
3.			
4.			
5.			
6.			
7.			
8.			
	100 = Total Cover		
Woody Vine Stratum (Plot size: 30 ft)			
1.			
2.			
	0 = Total Cover		

% Bare Ground in Herb Stratum 0 % Cover of Biotic Crust 0

Dominance Test worksheet:

Number of Dominant Species That Are OBL, FACW, or FAC: 1 (A)

Total Number of Dominant Species Across All Strata: 1 (B)

Percent of Dominant Species That Are OBL, FACW, or FAC: 100 (A/B)

Prevalence Index worksheet:

Total % Cover of:	Multiply by:
OBL species _____	x 1 = _____
FACW species _____	x 2 = _____
FAC species _____	x 3 = _____
FACU species _____	x 4 = _____
UPL species _____	x 5 = _____
Column Totals: _____ (A)	_____ (B)

Prevalence Index = B/A = _____

Hydrophytic Vegetation Indicators:

✔ Dominance Test is >50%

___ Prevalence Index is ≤3.0[1]

___ Morphological Adaptations[1] (Provide supporting data in Remarks or on a separate sheet)

___ Problematic Hydrophytic Vegetation[1] (Explain)

[1]Indicators of hydric soil and wetland hydrology must be present, unless disturbed or problematic.

Hydrophytic Vegetation Present? Yes ✔ No _____

Remarks:

SOIL

Sampling Point: UP3C

Profile Description: (Describe to the depth needed to document the indicator or confirm the absence of indicators.)

Depth (inches)	Matrix Color (moist)	Matrix %	Redox Features Color (moist)	Redox %	Type[1]	Loc[2]	Texture	Remarks
0-16	10 YR 4/3	100					sandy clay	

[1]Type: C=Concentration, D=Depletion, RM=Reduced Matrix, CS=Covered or Coated Sand Grains. [2]Location: PL=Pore Lining, M=Matrix.

Hydric Soil Indicators: (Applicable to all LRRs, unless otherwise noted.)

- ___ Histosol (A1)
- ___ Histic Epipedon (A2)
- ___ Black Histic (A3)
- ___ Hydrogen Sulfide (A4)
- ___ Stratified Layers (A5) (**LRR C**)
- ___ 1 cm Muck (A9) (**LRR D**)
- ___ Depleted Below Dark Surface (A11)
- ___ Thick Dark Surface (A12)
- ___ Sandy Mucky Mineral (S1)
- ___ Sandy Gleyed Matrix (S4)
- ___ Sandy Redox (S5)
- ___ Stripped Matrix (S6)
- ___ Loamy Mucky Mineral (F1)
- ___ Loamy Gleyed Matrix (F2)
- ___ Depleted Matrix (F3)
- ___ Redox Dark Surface (F6)
- ___ Depleted Dark Surface (F7)
- ___ Redox Depressions (F8)
- ___ Vernal Pools (F9)

Indicators for Problematic Hydric Soils[3]:

- ___ 1 cm Muck (A9) (**LRR C**)
- ___ 2 cm Muck (A10) (**LRR B**)
- ___ Reduced Vertic (F18)
- ___ Red Parent Material (TF2)
- ___ Other (Explain in Remarks)

[3]Indicators of hydrophytic vegetation and wetland hydrology must be present, unless disturbed or problematic.

Restrictive Layer (if present):

Type: _____

Depth (inches): _____

Hydric Soil Present? **Yes** ____ **No** ✔

Remarks:

HYDROLOGY

Wetland Hydrology Indicators:

Primary Indicators (minimum of one required; check all that apply)

- ___ Surface Water (A1)
- ___ High Water Table (A2)
- ___ Saturation (A3)
- ___ Water Marks (B1) (**Nonriverine**)
- ___ Sediment Deposits (B2) (**Nonriverine**)
- ___ Drift Deposits (B3) (**Nonriverine**)
- ___ Surface Soil Cracks (B6)
- ___ Inundation Visible on Aerial Imagery (B7)
- ___ Water-Stained Leaves (B9)
- ___ Salt Crust (B11)
- ___ Biotic Crust (B12)
- ___ Aquatic Invertebrates (B13)
- ___ Hydrogen Sulfide Odor (C1)
- ___ Oxidized Rhizospheres along Living Roots (C3)
- ___ Presence of Reduced Iron (C4)
- ___ Recent Iron Reduction in Tilled Soils (C6)
- ___ Thin Muck Surface (C7)
- ___ Other (Explain in Remarks)

Secondary Indicators (2 or more required)

- ___ Water Marks (B1) (**Riverine**)
- ___ Sediment Deposits (B2) (**Riverine**)
- ___ Drift Deposits (B3) (**Riverine**)
- ___ Drainage Patterns (B10)
- ___ Dry-Season Water Table (C2)
- ___ Crayfish Burrows (C8)
- ___ Saturation Visible on Aerial Imagery (C9)
- ___ Shallow Aquitard (D3)
- ___ FAC-Neutral Test (D5)

Field Observations:

Surface Water Present? Yes ____ No ✔ Depth (inches): _____

Water Table Present? Yes ____ No ✔ Depth (inches): _____

Saturation Present? (includes capillary fringe) Yes ____ No ✔ Depth (inches): _____

Wetland Hydrology Present? **Yes** ____ **No** ✔

Describe Recorded Data (stream gauge, monitoring well, aerial photos, previous inspections), if available:

Remarks:

WETLAND DETERMINATION DATA FORM – Arid West Region

Project/Site: Boardman Solar Project City/County: Morrow County Sampling Date: 9-20-16

Applicant/Owner: Invenergy, LLC State: OR Sampling Point: WL4

Investigator(s): Greg Johnson/Jerry Baker Section, Township, Range: Section 28, T4N, R23E

Landform (hillslope, terrace, etc.): depression Local relief (concave, convex, none): concave Slope (%): 2

Subregion (LRR): B Lat: 270476.1349 Long: 5076612.937 Datum: NAD 83

Soil Map Unit Name: 49F: Rock outcrop-Rubble land complex NWI classification: PEM

Are climatic / hydrologic conditions on the site typical for this time of year? Yes ✔ No _____ (If no, explain in Remarks.)

Are Vegetation _____, Soil _____, or Hydrology _____ significantly disturbed? Are "Normal Circumstances" present? Yes ✔ No _____

Are Vegetation _____, Soil _____, or Hydrology _____ naturally problematic? (If needed, explain any answers in Remarks.)

SUMMARY OF FINDINGS – Attach site map showing sampling point locations, transects, important features, etc.

Hydrophytic Vegetation Present?	Yes ✔	No _____	**Is the Sampled Area within a Wetland?** Yes ✔ No _____
Hydric Soil Present?	Yes ✔	No _____	
Wetland Hydrology Present?	Yes ✔	No _____	

Remarks:
wetland in linear depression along roadside

VEGETATION – Use scientific names of plants.

Tree Stratum (Plot size: 30 ft)	Absolute % Cover	Dominant Species?	Indicator Status
1.			
2.			
3.			
4.			
	0 = Total Cover		
Sapling/Shrub Stratum (Plot size: 5 ft)			
1.			
2.			
3.			
4.			
5.			
	0 = Total Cover		
Herb Stratum (Plot size: 5 ft)			
1. Schoenoplectus tabernaemontani	70	Y	OBL
2. Euthamia occidentalis	20	Y	FACW
3. Typha latifolia	10	N	OBL
4.			
5.			
6.			
7.			
8.			
	100 = Total Cover		
Woody Vine Stratum (Plot size: 30 ft)			
1.			
2.			
	0 = Total Cover		

% Bare Ground in Herb Stratum 0 % Cover of Biotic Crust 0

Dominance Test worksheet:

Number of Dominant Species That Are OBL, FACW, or FAC: 2 (A)

Total Number of Dominant Species Across All Strata: 2 (B)

Percent of Dominant Species That Are OBL, FACW, or FAC: 100 (A/B)

Prevalence Index worksheet:

Total % Cover of:	Multiply by:
OBL species _____	x 1 = _____
FACW species _____	x 2 = _____
FAC species _____	x 3 = _____
FACU species _____	x 4 = _____
UPL species _____	x 5 = _____
Column Totals: _____ (A)	_____ (B)

Prevalence Index = B/A = _____

Hydrophytic Vegetation Indicators:

✔ Dominance Test is >50%

___ Prevalence Index is ≤3.0[1]

___ Morphological Adaptations[1] (Provide supporting data in Remarks or on a separate sheet)

___ Problematic Hydrophytic Vegetation[1] (Explain)

[1]Indicators of hydric soil and wetland hydrology must be present, unless disturbed or problematic.

Hydrophytic Vegetation Present? Yes ✔ No _____

Remarks:

SOIL

Sampling Point: WL4

Profile Description: (Describe to the depth needed to document the indicator or confirm the absence of indicators.)

Depth (inches)	Matrix Color (moist)	Matrix %	Redox Features Color (moist)	Redox %	Type[1]	Loc[2]	Texture	Remarks
0-4	10 YR 4/2	100					sandy clay	
4-12	10 YR 4/2	97	7.5 YR 4/6	3	C	M	sandy clay	

[1]Type: C=Concentration, D=Depletion, RM=Reduced Matrix, CS=Covered or Coated Sand Grains. [2]Location: PL=Pore Lining, M=Matrix.

Hydric Soil Indicators: (Applicable to all LRRs, unless otherwise noted.)

- ___ Histosol (A1)
- ___ Histic Epipedon (A2)
- ___ Black Histic (A3)
- ___ Hydrogen Sulfide (A4)
- ___ Stratified Layers (A5) (**LRR C**)
- ___ 1 cm Muck (A9) (**LRR D**)
- ___ Depleted Below Dark Surface (A11)
- ___ Thick Dark Surface (A12)
- ___ Sandy Mucky Mineral (S1)
- ___ Sandy Gleyed Matrix (S4)
- ___ Sandy Redox (S5)
- ___ Stripped Matrix (S6)
- ___ Loamy Mucky Mineral (F1)
- ___ Loamy Gleyed Matrix (F2)
- ✔ Depleted Matrix (F3)
- ___ Redox Dark Surface (F6)
- ___ Depleted Dark Surface (F7)
- ___ Redox Depressions (F8)
- ___ Vernal Pools (F9)

Indicators for Problematic Hydric Soils[3]:

- ___ 1 cm Muck (A9) (**LRR C**)
- ___ 2 cm Muck (A10) (**LRR B**)
- ___ Reduced Vertic (F18)
- ___ Red Parent Material (TF2)
- ___ Other (Explain in Remarks)

[3]Indicators of hydrophytic vegetation and wetland hydrology must be present, unless disturbed or problematic.

Restrictive Layer (if present):

Type: ___

Depth (inches): ___

Hydric Soil Present? Yes ✔ No ___

Remarks:

HYDROLOGY

Wetland Hydrology Indicators:

Primary Indicators (minimum of one required; check all that apply)

- ___ Surface Water (A1)
- ___ High Water Table (A2)
- ✔ Saturation (A3)
- ___ Water Marks (B1) (**Nonriverine**)
- ___ Sediment Deposits (B2) (**Nonriverine**)
- ___ Drift Deposits (B3) (**Nonriverine**)
- ___ Surface Soil Cracks (B6)
- ___ Inundation Visible on Aerial Imagery (B7)
- ___ Water-Stained Leaves (B9)
- ___ Salt Crust (B11)
- ___ Biotic Crust (B12)
- ___ Aquatic Invertebrates (B13)
- ___ Hydrogen Sulfide Odor (C1)
- ___ Oxidized Rhizospheres along Living Roots (C3)
- ___ Presence of Reduced Iron (C4)
- ___ Recent Iron Reduction in Tilled Soils (C6)
- ___ Thin Muck Surface (C7)
- ___ Other (Explain in Remarks)

Secondary Indicators (2 or more required)

- ___ Water Marks (B1) (**Riverine**)
- ___ Sediment Deposits (B2) (**Riverine**)
- ___ Drift Deposits (B3) (**Riverine**)
- ___ Drainage Patterns (B10)
- ___ Dry-Season Water Table (C2)
- ___ Crayfish Burrows (C8)
- ___ Saturation Visible on Aerial Imagery (C9)
- ___ Shallow Aquitard (D3)
- ___ FAC-Neutral Test (D5)

Field Observations:

Surface Water Present? Yes ___ No ✔ Depth (inches): ___

Water Table Present? Yes ___ No ✔ Depth (inches): ___

Saturation Present? (includes capillary fringe) Yes ✔ No ___ Depth (inches): 10

Wetland Hydrology Present? Yes ✔ No ___

Describe Recorded Data (stream gauge, monitoring well, aerial photos, previous inspections), if available:

Remarks:

WETLAND DETERMINATION DATA FORM – Arid West Region

Project/Site: Boardman Solar Project City/County: Morrow County Sampling Date: 9-20-16

Applicant/Owner: Invenergy, LLC State: OR Sampling Point: UP4

Investigator(s): Greg Johnson/Jerry Baker Section, Township, Range: Section 28, T4N, R23E

Landform (hillslope, terrace, etc.): slope Local relief (concave, convex, none): none Slope (%): 1

Subregion (LRR): B Lat: 270479.5215 Long: 5076612.937 Datum: NAD 83

Soil Map Unit Name: 49F: Rock outcrop-Rubble land complex NWI classification: NA

Are climatic / hydrologic conditions on the site typical for this time of year? Yes ✔ No _____ (If no, explain in Remarks.)

Are Vegetation _____, Soil _____, or Hydrology _____ significantly disturbed? Are "Normal Circumstances" present? Yes ✔ No _____

Are Vegetation _____, Soil _____, or Hydrology _____ naturally problematic? (If needed, explain any answers in Remarks.)

SUMMARY OF FINDINGS – Attach site map showing sampling point locations, transects, important features, etc.

Hydrophytic Vegetation Present?	Yes _____	No ✔	**Is the Sampled Area within a Wetland?** Yes _____ No ✔
Hydric Soil Present?	Yes _____	No ✔	
Wetland Hydrology Present?	Yes _____	No ✔	

Remarks:

VEGETATION – Use scientific names of plants.

Tree Stratum (Plot size: 30 ft)	Absolute % Cover	Dominant Species?	Indicator Status
1.			
2.			
3.			
4.			
	0 = Total Cover		
Sapling/Shrub Stratum (Plot size: 5 ft)			
1.			
2.			
3.			
4.			
5.			
	0 = Total Cover		
Herb Stratum (Plot size: 5 ft)			
1. Bromus tectorum	60	Y	UPL
2. Lactuca serriola	15	N	FACU
3. Xanthium strumarium	10	N	FAC
4.			
5.			
6.			
7.			
8.			
	85 = Total Cover		
Woody Vine Stratum (Plot size: 30 ft)			
1.			
2.			
	0 = Total Cover		

% Bare Ground in Herb Stratum 15 % Cover of Biotic Crust 0

Dominance Test worksheet:

Number of Dominant Species That Are OBL, FACW, or FAC: 0 (A)

Total Number of Dominant Species Across All Strata: 1 (B)

Percent of Dominant Species That Are OBL, FACW, or FAC: 0 (A/B)

Prevalence Index worksheet:

Total % Cover of:	Multiply by:
OBL species _____	x 1 = _____
FACW species _____	x 2 = _____
FAC species _____	x 3 = _____
FACU species _____	x 4 = _____
UPL species _____	x 5 = _____
Column Totals: _____ (A)	_____ (B)

Prevalence Index = B/A = _____

Hydrophytic Vegetation Indicators:

___ Dominance Test is >50%

___ Prevalence Index is ≤3.0[1]

___ Morphological Adaptations[1] (Provide supporting data in Remarks or on a separate sheet)

___ Problematic Hydrophytic Vegetation[1] (Explain)

[1]Indicators of hydric soil and wetland hydrology must be present, unless disturbed or problematic.

Hydrophytic Vegetation Present? Yes _____ No ✔

Remarks:

SOIL

Sampling Point: UP4

Profile Description: (Describe to the depth needed to document the indicator or confirm the absence of indicators.)

Depth (inches)	Matrix Color (moist)	Matrix %	Redox Features Color (moist)	Redox %	Type[1]	Loc[2]	Texture	Remarks
0-16	10 YR 4/3	100					sandy clay	

[1]Type: C=Concentration, D=Depletion, RM=Reduced Matrix, CS=Covered or Coated Sand Grains. [2]Location: PL=Pore Lining, M=Matrix.

Hydric Soil Indicators: (Applicable to all LRRs, unless otherwise noted.)

- ___ Histosol (A1)
- ___ Histic Epipedon (A2)
- ___ Black Histic (A3)
- ___ Hydrogen Sulfide (A4)
- ___ Stratified Layers (A5) **(LRR C)**
- ___ 1 cm Muck (A9) **(LRR D)**
- ___ Depleted Below Dark Surface (A11)
- ___ Thick Dark Surface (A12)
- ___ Sandy Mucky Mineral (S1)
- ___ Sandy Gleyed Matrix (S4)
- ___ Sandy Redox (S5)
- ___ Stripped Matrix (S6)
- ___ Loamy Mucky Mineral (F1)
- ___ Loamy Gleyed Matrix (F2)
- ___ Depleted Matrix (F3)
- ___ Redox Dark Surface (F6)
- ___ Depleted Dark Surface (F7)
- ___ Redox Depressions (F8)
- ___ Vernal Pools (F9)

Indicators for Problematic Hydric Soils[3]:

- ___ 1 cm Muck (A9) **(LRR C)**
- ___ 2 cm Muck (A10) **(LRR B)**
- ___ Reduced Vertic (F18)
- ___ Red Parent Material (TF2)
- ___ Other (Explain in Remarks)

[3]Indicators of hydrophytic vegetation and wetland hydrology must be present, unless disturbed or problematic.

Restrictive Layer (if present):

Type: _____

Depth (inches): _____

Hydric Soil Present? **Yes** _____ **No** ✔

Remarks:

HYDROLOGY

Wetland Hydrology Indicators:

Primary Indicators (minimum of one required; check all that apply)

- ___ Surface Water (A1)
- ___ High Water Table (A2)
- ___ Saturation (A3)
- ___ Water Marks (B1) **(Nonriverine)**
- ___ Sediment Deposits (B2) **(Nonriverine)**
- ___ Drift Deposits (B3) **(Nonriverine)**
- ___ Surface Soil Cracks (B6)
- ___ Inundation Visible on Aerial Imagery (B7)
- ___ Water-Stained Leaves (B9)
- ___ Salt Crust (B11)
- ___ Biotic Crust (B12)
- ___ Aquatic Invertebrates (B13)
- ___ Hydrogen Sulfide Odor (C1)
- ___ Oxidized Rhizospheres along Living Roots (C3)
- ___ Presence of Reduced Iron (C4)
- ___ Recent Iron Reduction in Tilled Soils (C6)
- ___ Thin Muck Surface (C7)
- ___ Other (Explain in Remarks)

Secondary Indicators (2 or more required)

- ___ Water Marks (B1) **(Riverine)**
- ___ Sediment Deposits (B2) **(Riverine)**
- ___ Drift Deposits (B3) **(Riverine)**
- ___ Drainage Patterns (B10)
- ___ Dry-Season Water Table (C2)
- ___ Crayfish Burrows (C8)
- ___ Saturation Visible on Aerial Imagery (C9)
- ___ Shallow Aquitard (D3)
- ___ FAC-Neutral Test (D5)

Field Observations:

Surface Water Present? Yes _____ No ✔ Depth (inches): _____

Water Table Present? Yes _____ No ✔ Depth (inches): _____

Saturation Present? (includes capillary fringe) Yes _____ No ✔ Depth (inches): _____

Wetland Hydrology Present? **Yes** _____ **No** ✔

Describe Recorded Data (stream gauge, monitoring well, aerial photos, previous inspections), if available:

Remarks:

WETLAND DETERMINATION DATA FORM – Arid West Region

Project/Site: Boardman Solar Project City/County: Morrow County Sampling Date: 9-20-16

Applicant/Owner: Invenergy, LLC State: OR Sampling Point: WL5

Investigator(s): Greg Johnson/Jerry Baker Section, Township, Range: Section 28, T4N, R23E

Landform (hillslope, terrace, etc.): depression Local relief (concave, convex, none): concave Slope (%): 2

Subregion (LRR): B Lat: 270478.9783 Long: 5076591.855 Datum: NAD 83

Soil Map Unit Name: 49F: Rock outcrop-Rubble land complex NWI classification: PEM

Are climatic / hydrologic conditions on the site typical for this time of year? Yes ✔ No _____ (If no, explain in Remarks.)

Are Vegetation _____, Soil _____, or Hydrology _____ significantly disturbed? Are "Normal Circumstances" present? Yes ✔ No _____

Are Vegetation _____, Soil _____, or Hydrology _____ naturally problematic? (If needed, explain any answers in Remarks.)

SUMMARY OF FINDINGS – Attach site map showing sampling point locations, transects, important features, etc.

Hydrophytic Vegetation Present?	Yes ✔	No _____	**Is the Sampled Area within a Wetland?** Yes ✔ No _____
Hydric Soil Present?	Yes ✔	No _____	
Wetland Hydrology Present?	Yes ✔	No _____	

Remarks:
wetland in linear depression along roadside

VEGETATION – Use scientific names of plants.

Tree Stratum (Plot size: 30 ft)	Absolute % Cover	Dominant Species?	Indicator Status
1.			
2.			
3.			
4.			
	0 = Total Cover		
Sapling/Shrub Stratum (Plot size: 5 ft)			
1.			
2.			
3.			
4.			
5.			
	0 = Total Cover		
Herb Stratum (Plot size: 5 ft)			
1. Euthamia occidentalis	70	Y	FACW
2. Typha latifolia	20	Y	OBL
3. Cirsium arvense	5	N	FACU
4. Xanthium strumarium	5	N	FAC
5.			
6.			
7.			
8.			
	100 = Total Cover		
Woody Vine Stratum (Plot size: 30 ft)			
1.			
2.			
	0 = Total Cover		

% Bare Ground in Herb Stratum 0 % Cover of Biotic Crust 0

Dominance Test worksheet:

Number of Dominant Species That Are OBL, FACW, or FAC: 2 (A)

Total Number of Dominant Species Across All Strata: 2 (B)

Percent of Dominant Species That Are OBL, FACW, or FAC: 100 (A/B)

Prevalence Index worksheet:

Total % Cover of:		Multiply by:
OBL species		x 1 =
FACW species		x 2 =
FAC species		x 3 =
FACU species		x 4 =
UPL species		x 5 =
Column Totals:	(A)	(B)

Prevalence Index = B/A = _____

Hydrophytic Vegetation Indicators:

✔ Dominance Test is >50%

___ Prevalence Index is ≤3.0[1]

___ Morphological Adaptations[1] (Provide supporting data in Remarks or on a separate sheet)

___ Problematic Hydrophytic Vegetation[1] (Explain)

[1]Indicators of hydric soil and wetland hydrology must be present, unless disturbed or problematic.

Hydrophytic Vegetation Present? Yes ✔ No _____

Remarks:

SOIL

Sampling Point: WL5

Profile Description: (Describe to the depth needed to document the indicator or confirm the absence of indicators.)

Depth (inches)	Matrix Color (moist)	Matrix %	Redox Features Color (moist)	Redox %	Type[1]	Loc[2]	Texture	Remarks
0-4	10 YR 4/2	100					sandy clay	
4-12	10 YR 4/2	97	7.5 YR 4/6	3	C	M	sandy clay	

[1]Type: C=Concentration, D=Depletion, RM=Reduced Matrix, CS=Covered or Coated Sand Grains. [2]Location: PL=Pore Lining, M=Matrix.

Hydric Soil Indicators: (Applicable to all LRRs, unless otherwise noted.)

- ___ Histosol (A1)
- ___ Histic Epipedon (A2)
- ___ Black Histic (A3)
- ___ Hydrogen Sulfide (A4)
- ___ Stratified Layers (A5) (**LRR C**)
- ___ 1 cm Muck (A9) (**LRR D**)
- ___ Depleted Below Dark Surface (A11)
- ___ Thick Dark Surface (A12)
- ___ Sandy Mucky Mineral (S1)
- ___ Sandy Gleyed Matrix (S4)
- ___ Sandy Redox (S5)
- ___ Stripped Matrix (S6)
- ___ Loamy Mucky Mineral (F1)
- ___ Loamy Gleyed Matrix (F2)
- ✔ Depleted Matrix (F3)
- ___ Redox Dark Surface (F6)
- ___ Depleted Dark Surface (F7)
- ___ Redox Depressions (F8)
- ___ Vernal Pools (F9)

Indicators for Problematic Hydric Soils[3]:

- ___ 1 cm Muck (A9) (**LRR C**)
- ___ 2 cm Muck (A10) (**LRR B**)
- ___ Reduced Vertic (F18)
- ___ Red Parent Material (TF2)
- ___ Other (Explain in Remarks)

[3]Indicators of hydrophytic vegetation and wetland hydrology must be present, unless disturbed or problematic.

Restrictive Layer (if present):

Type: ___

Depth (inches): ___

Hydric Soil Present? Yes ✔ No ___

Remarks:

HYDROLOGY

Wetland Hydrology Indicators:

Primary Indicators (minimum of one required; check all that apply)

- ___ Surface Water (A1)
- ___ High Water Table (A2)
- ✔ Saturation (A3)
- ___ Water Marks (B1) (**Nonriverine**)
- ___ Sediment Deposits (B2) (**Nonriverine**)
- ___ Drift Deposits (B3) (**Nonriverine**)
- ___ Surface Soil Cracks (B6)
- ___ Inundation Visible on Aerial Imagery (B7)
- ___ Water-Stained Leaves (B9)
- ___ Salt Crust (B11)
- ___ Biotic Crust (B12)
- ___ Aquatic Invertebrates (B13)
- ___ Hydrogen Sulfide Odor (C1)
- ___ Oxidized Rhizospheres along Living Roots (C3)
- ___ Presence of Reduced Iron (C4)
- ___ Recent Iron Reduction in Tilled Soils (C6)
- ___ Thin Muck Surface (C7)
- ___ Other (Explain in Remarks)

Secondary Indicators (2 or more required)

- ___ Water Marks (B1) (**Riverine**)
- ___ Sediment Deposits (B2) (**Riverine**)
- ___ Drift Deposits (B3) (**Riverine**)
- ___ Drainage Patterns (B10)
- ___ Dry-Season Water Table (C2)
- ___ Crayfish Burrows (C8)
- ___ Saturation Visible on Aerial Imagery (C9)
- ___ Shallow Aquitard (D3)
- ___ FAC-Neutral Test (D5)

Field Observations:

Surface Water Present? Yes ___ No ✔ Depth (inches): ___

Water Table Present? Yes ___ No ✔ Depth (inches): ___

Saturation Present? (includes capillary fringe) Yes ✔ No ___ Depth (inches): 10

Wetland Hydrology Present? Yes ✔ No ___

Describe Recorded Data (stream gauge, monitoring well, aerial photos, previous inspections), if available:

Remarks:

WETLAND DETERMINATION DATA FORM – Arid West Region

Project/Site: Boardman Solar Project City/County: Morrow County Sampling Date: 9-20-16

Applicant/Owner: Invenergy, LLC State: OR Sampling Point: UP5

Investigator(s): Greg Johnson/Jerry Baker Section, Township, Range: Section 28, T4N, R23E

Landform (hillslope, terrace, etc.): slope Local relief (concave, convex, none): none Slope (%): 1

Subregion (LRR): B Lat: 270481.6241 Long: 5076591.538 Datum: NAD 83

Soil Map Unit Name: 49F: Rock outcrop-Rubble land complex NWI classification: NA

Are climatic / hydrologic conditions on the site typical for this time of year? Yes ✔ No _____ (If no, explain in Remarks.)

Are Vegetation _____, Soil _____, or Hydrology _____ significantly disturbed? Are "Normal Circumstances" present? Yes ✔ No _____

Are Vegetation _____, Soil _____, or Hydrology _____ naturally problematic? (If needed, explain any answers in Remarks.)

SUMMARY OF FINDINGS – Attach site map showing sampling point locations, transects, important features, etc.

Hydrophytic Vegetation Present?	Yes _____	No ✔	**Is the Sampled Area within a Wetland?** Yes _____ No ✔
Hydric Soil Present?	Yes _____	No ✔	
Wetland Hydrology Present?	Yes _____	No ✔	

Remarks:

VEGETATION – Use scientific names of plants.

Tree Stratum (Plot size: 30 ft)	Absolute % Cover	Dominant Species?	Indicator Status
1.			
2.			
3.			
4.			
	0 = Total Cover		
Sapling/Shrub Stratum (Plot size: 5 ft)			
1.			
2.			
3.			
4.			
5.			
	0 = Total Cover		
Herb Stratum (Plot size: 5 ft)			
1. Cirsium arvense	70	Y	FACU
2. Bromus tectorum	10	N	UPL
3. Xanthium strumarium	10	N	FAC
4.			
5.			
6.			
7.			
8.			
	90 = Total Cover		
Woody Vine Stratum (Plot size: 30 ft)			
1.			
2.			
	0 = Total Cover		

% Bare Ground in Herb Stratum 10 % Cover of Biotic Crust 0

Dominance Test worksheet:

Number of Dominant Species That Are OBL, FACW, or FAC: 0 (A)

Total Number of Dominant Species Across All Strata: 1 (B)

Percent of Dominant Species That Are OBL, FACW, or FAC: 0 (A/B)

Prevalence Index worksheet:

Total % Cover of:	Multiply by:
OBL species _____	x 1 = _____
FACW species _____	x 2 = _____
FAC species _____	x 3 = _____
FACU species _____	x 4 = _____
UPL species _____	x 5 = _____
Column Totals: _____ (A)	_____ (B)

Prevalence Index = B/A = _____

Hydrophytic Vegetation Indicators:

___ Dominance Test is >50%

___ Prevalence Index is ≤3.0[1]

___ Morphological Adaptations[1] (Provide supporting data in Remarks or on a separate sheet)

___ Problematic Hydrophytic Vegetation[1] (Explain)

[1]Indicators of hydric soil and wetland hydrology must be present, unless disturbed or problematic.

Hydrophytic Vegetation Present? Yes _____ No ✔

Remarks:

SOIL

Sampling Point: UP5

Profile Description: (Describe to the depth needed to document the indicator or confirm the absence of indicators.)

Depth (inches)	Matrix Color (moist)	Matrix %	Redox Features Color (moist)	Redox %	Type[1]	Loc[2]	Texture	Remarks
0-16	10 YR 4/3	100					sandy clay	

[1]Type: C=Concentration, D=Depletion, RM=Reduced Matrix, CS=Covered or Coated Sand Grains. [2]Location: PL=Pore Lining, M=Matrix.

Hydric Soil Indicators: (Applicable to all LRRs, unless otherwise noted.)

- ___ Histosol (A1)
- ___ Histic Epipedon (A2)
- ___ Black Histic (A3)
- ___ Hydrogen Sulfide (A4)
- ___ Stratified Layers (A5) (**LRR C**)
- ___ 1 cm Muck (A9) (**LRR D**)
- ___ Depleted Below Dark Surface (A11)
- ___ Thick Dark Surface (A12)
- ___ Sandy Mucky Mineral (S1)
- ___ Sandy Gleyed Matrix (S4)
- ___ Sandy Redox (S5)
- ___ Stripped Matrix (S6)
- ___ Loamy Mucky Mineral (F1)
- ___ Loamy Gleyed Matrix (F2)
- ___ Depleted Matrix (F3)
- ___ Redox Dark Surface (F6)
- ___ Depleted Dark Surface (F7)
- ___ Redox Depressions (F8)
- ___ Vernal Pools (F9)

Indicators for Problematic Hydric Soils[3]:

- ___ 1 cm Muck (A9) (**LRR C**)
- ___ 2 cm Muck (A10) (**LRR B**)
- ___ Reduced Vertic (F18)
- ___ Red Parent Material (TF2)
- ___ Other (Explain in Remarks)

[3]Indicators of hydrophytic vegetation and wetland hydrology must be present, unless disturbed or problematic.

Restrictive Layer (if present):

Type: ___

Depth (inches): ___

Hydric Soil Present? Yes ___ No ✔

Remarks:

HYDROLOGY

Wetland Hydrology Indicators:

Primary Indicators (minimum of one required; check all that apply)

- ___ Surface Water (A1)
- ___ High Water Table (A2)
- ___ Saturation (A3)
- ___ Water Marks (B1) (**Nonriverine**)
- ___ Sediment Deposits (B2) (**Nonriverine**)
- ___ Drift Deposits (B3) (**Nonriverine**)
- ___ Surface Soil Cracks (B6)
- ___ Inundation Visible on Aerial Imagery (B7)
- ___ Water-Stained Leaves (B9)
- ___ Salt Crust (B11)
- ___ Biotic Crust (B12)
- ___ Aquatic Invertebrates (B13)
- ___ Hydrogen Sulfide Odor (C1)
- ___ Oxidized Rhizospheres along Living Roots (C3)
- ___ Presence of Reduced Iron (C4)
- ___ Recent Iron Reduction in Tilled Soils (C6)
- ___ Thin Muck Surface (C7)
- ___ Other (Explain in Remarks)

Secondary Indicators (2 or more required)

- ___ Water Marks (B1) (**Riverine**)
- ___ Sediment Deposits (B2) (**Riverine**)
- ___ Drift Deposits (B3) (**Riverine**)
- ___ Drainage Patterns (B10)
- ___ Dry-Season Water Table (C2)
- ___ Crayfish Burrows (C8)
- ___ Saturation Visible on Aerial Imagery (C9)
- ___ Shallow Aquitard (D3)
- ___ FAC-Neutral Test (D5)

Field Observations:

Surface Water Present? Yes ___ No ✔ Depth (inches): ___

Water Table Present? Yes ___ No ✔ Depth (inches): ___

Saturation Present? (includes capillary fringe) Yes ___ No ✔ Depth (inches): ___

Wetland Hydrology Present? Yes ___ No ✔

Describe Recorded Data (stream gauge, monitoring well, aerial photos, previous inspections), if available:

Remarks:

WETLAND DETERMINATION DATA FORM – Arid West Region

Project/Site: Boardman Solar Project City/County: Morrow County Sampling Date: 9-20-16

Applicant/Owner: Invenergy, LLC State: OR Sampling Point: WL6A

Investigator(s): Greg Johnson/Jerry Baker Section, Township, Range: Section 28, T4N, R23E

Landform (hillslope, terrace, etc.): depression Local relief (concave, convex, none): concave Slope (%): 1

Subregion (LRR): B Lat: 270473.2633 Long: 5076532.059 Datum: NAD 83

Soil Map Unit Name: 49F: Rock outcrop-Rubble land complex NWI classification: PEM

Are climatic / hydrologic conditions on the site typical for this time of year? Yes ✔ No _____ (If no, explain in Remarks.)

Are Vegetation _____, Soil _____, or Hydrology _____ significantly disturbed? Are "Normal Circumstances" present? Yes ✔ No _____

Are Vegetation _____, Soil _____, or Hydrology _____ naturally problematic? (If needed, explain any answers in Remarks.)

SUMMARY OF FINDINGS – Attach site map showing sampling point locations, transects, important features, etc.

Hydrophytic Vegetation Present?	Yes ✔	No _____	**Is the Sampled Area within a Wetland?** Yes ✔ No _____
Hydric Soil Present?	Yes ✔	No _____	
Wetland Hydrology Present?	Yes ✔	No _____	

Remarks:
wetland in large, apparently excavated depression

VEGETATION – Use scientific names of plants.

Tree Stratum (Plot size: 30 ft)	Absolute % Cover	Dominant Species?	Indicator Status
1.			
2.			
3.			
4.			
	0 = Total Cover		
Sapling/Shrub Stratum (Plot size: 5 ft)			
1.			
2.			
3.			
4.			
5.			
	0 = Total Cover		
Herb Stratum (Plot size: 5 ft)			
1. Typha latifolia	80	Y	OBL
2. Euthamia occidentalis	10	N	FACW
3. Xanthium strumarium	10	N	FAC
4.			
5.			
6.			
7.			
8.			
	100 = Total Cover		
Woody Vine Stratum (Plot size: 30 ft)			
1.			
2.			
	0 = Total Cover		

% Bare Ground in Herb Stratum 0 % Cover of Biotic Crust 0

Dominance Test worksheet:

Number of Dominant Species That Are OBL, FACW, or FAC: 1 (A)

Total Number of Dominant Species Across All Strata: 1 (B)

Percent of Dominant Species That Are OBL, FACW, or FAC: 100 (A/B)

Prevalence Index worksheet:

Total % Cover of:	Multiply by:
OBL species _____	x 1 = _____
FACW species _____	x 2 = _____
FAC species _____	x 3 = _____
FACU species _____	x 4 = _____
UPL species _____	x 5 = _____
Column Totals: _____ (A)	_____ (B)

Prevalence Index = B/A = _____

Hydrophytic Vegetation Indicators:

✔ Dominance Test is >50%

___ Prevalence Index is ≤3.0[1]

___ Morphological Adaptations[1] (Provide supporting data in Remarks or on a separate sheet)

___ Problematic Hydrophytic Vegetation[1] (Explain)

[1]Indicators of hydric soil and wetland hydrology must be present, unless disturbed or problematic.

Hydrophytic Vegetation Present? Yes ✔ No _____

Remarks:

SOIL

Sampling Point: WL6A

Profile Description: (Describe to the depth needed to document the indicator or confirm the absence of indicators.)

Depth (inches)	Matrix Color (moist)	Matrix %	Redox Features Color (moist)	Redox %	Type[1]	Loc[2]	Texture	Remarks
0-12	10 YR 3/1	70	gley 4/10Y	30	D	M	clay	

[1]Type: C=Concentration, D=Depletion, RM=Reduced Matrix, CS=Covered or Coated Sand Grains. [2]Location: PL=Pore Lining, M=Matrix.

Hydric Soil Indicators: (Applicable to all LRRs, unless otherwise noted.)

- ___ Histosol (A1)
- ___ Histic Epipedon (A2)
- ___ Black Histic (A3)
- ___ Hydrogen Sulfide (A4)
- ___ Stratified Layers (A5) (**LRR C**)
- ___ 1 cm Muck (A9) (**LRR D**)
- ___ Depleted Below Dark Surface (A11)
- ___ Thick Dark Surface (A12)
- ___ Sandy Mucky Mineral (S1)
- ___ Sandy Gleyed Matrix (S4)
- ___ Sandy Redox (S5)
- ___ Stripped Matrix (S6)
- ___ Loamy Mucky Mineral (F1)
- ___ Loamy Gleyed Matrix (F2)
- ___ Depleted Matrix (F3)
- ✔ Redox Dark Surface (F6)
- ___ Depleted Dark Surface (F7)
- ___ Redox Depressions (F8)
- ___ Vernal Pools (F9)

Indicators for Problematic Hydric Soils[3]:

- ___ 1 cm Muck (A9) (**LRR C**)
- ___ 2 cm Muck (A10) (**LRR B**)
- ___ Reduced Vertic (F18)
- ___ Red Parent Material (TF2)
- ___ Other (Explain in Remarks)

[3]Indicators of hydrophytic vegetation and wetland hydrology must be present, unless disturbed or problematic.

Restrictive Layer (if present):

Type: ___

Depth (inches): ___

Hydric Soil Present? Yes ✔ No ___

Remarks:

HYDROLOGY

Wetland Hydrology Indicators:

Primary Indicators (minimum of one required; check all that apply)

- ✔ Surface Water (A1)
- ✔ High Water Table (A2)
- ✔ Saturation (A3)
- ___ Water Marks (B1) (**Nonriverine**)
- ___ Sediment Deposits (B2) (**Nonriverine**)
- ___ Drift Deposits (B3) (**Nonriverine**)
- ___ Surface Soil Cracks (B6)
- ___ Inundation Visible on Aerial Imagery (B7)
- ___ Water-Stained Leaves (B9)
- ___ Salt Crust (B11)
- ___ Biotic Crust (B12)
- ___ Aquatic Invertebrates (B13)
- ___ Hydrogen Sulfide Odor (C1)
- ___ Oxidized Rhizospheres along Living Roots (C3)
- ___ Presence of Reduced Iron (C4)
- ___ Recent Iron Reduction in Tilled Soils (C6)
- ___ Thin Muck Surface (C7)
- ___ Other (Explain in Remarks)

Secondary Indicators (2 or more required)

- ___ Water Marks (B1) (**Riverine**)
- ___ Sediment Deposits (B2) (**Riverine**)
- ___ Drift Deposits (B3) (**Riverine**)
- ___ Drainage Patterns (B10)
- ___ Dry-Season Water Table (C2)
- ___ Crayfish Burrows (C8)
- ___ Saturation Visible on Aerial Imagery (C9)
- ___ Shallow Aquitard (D3)
- ___ FAC-Neutral Test (D5)

Field Observations:

Surface Water Present? Yes ✔ No ___ Depth (inches): 4

Water Table Present? Yes ✔ No ___ Depth (inches): 0

Saturation Present? (includes capillary fringe) Yes ✔ No ___ Depth (inches): 0

Wetland Hydrology Present? Yes ✔ No ___

Describe Recorded Data (stream gauge, monitoring well, aerial photos, previous inspections), if available:

Remarks:

WETLAND DETERMINATION DATA FORM – Arid West Region

Project/Site: Boardman Solar Project City/County: Morrow County Sampling Date: 9-20-16

Applicant/Owner: Invenergy, LLC State: OR Sampling Point: UP6A

Investigator(s): Greg Johnson/Jerry Baker Section, Township, Range: Section 28, T4N, R23E

Landform (hillslope, terrace, etc.): slope Local relief (concave, convex, none): none Slope (%): 1

Subregion (LRR): B Lat: 270476.5441 Long: 5076531.636 Datum: NAD 83

Soil Map Unit Name: 49F: Rock outcrop-Rubble land complex NWI classification: NA

Are climatic / hydrologic conditions on the site typical for this time of year? Yes ✔ No _____ (If no, explain in Remarks.)

Are Vegetation _____, Soil _____, or Hydrology _____ significantly disturbed? Are "Normal Circumstances" present? Yes ✔ No _____

Are Vegetation _____, Soil _____, or Hydrology _____ naturally problematic? (If needed, explain any answers in Remarks.)

SUMMARY OF FINDINGS – Attach site map showing sampling point locations, transects, important features, etc.

Hydrophytic Vegetation Present?	Yes ✔	No _____	**Is the Sampled Area within a Wetland?** Yes _____ No ✔
Hydric Soil Present?	Yes _____	No ✔	
Wetland Hydrology Present?	Yes _____	No ✔	

Remarks:

VEGETATION – Use scientific names of plants.

Tree Stratum (Plot size: 30 ft)	Absolute % Cover	Dominant Species?	Indicator Status
1. Eleagnus angustifolia	30	Y	FAC
2.			
3.			
4.			
	30 = Total Cover		
Sapling/Shrub Stratum (Plot size: 5 ft)			
1.			
2.			
3.			
4.			
5.			
	0 = Total Cover		
Herb Stratum (Plot size: 5 ft)			
1. Bassia scoparia	70	Y	FAC
2. Lactuca serriola	10	N	FACU
3.			
4.			
5.			
6.			
7.			
8.			
	80 = Total Cover		
Woody Vine Stratum (Plot size: 30 ft)			
1.			
2.			
	0 = Total Cover		

% Bare Ground in Herb Stratum 20 % Cover of Biotic Crust 0

Dominance Test worksheet:

Number of Dominant Species That Are OBL, FACW, or FAC: 2 (A)

Total Number of Dominant Species Across All Strata: 2 (B)

Percent of Dominant Species That Are OBL, FACW, or FAC: 100 (A/B)

Prevalence Index worksheet:

Total % Cover of:	Multiply by:
OBL species _____	x 1 = _____
FACW species _____	x 2 = _____
FAC species _____	x 3 = _____
FACU species _____	x 4 = _____
UPL species _____	x 5 = _____
Column Totals: _____ (A)	_____ (B)

Prevalence Index = B/A = _____

Hydrophytic Vegetation Indicators:

✔ Dominance Test is >50%

___ Prevalence Index is ≤3.0[1]

___ Morphological Adaptations[1] (Provide supporting data in Remarks or on a separate sheet)

___ Problematic Hydrophytic Vegetation[1] (Explain)

[1]Indicators of hydric soil and wetland hydrology must be present, unless disturbed or problematic.

Hydrophytic Vegetation Present? Yes ✔ No _____

Remarks:

SOIL

Sampling Point: UP6A

Profile Description: (Describe to the depth needed to document the indicator or confirm the absence of indicators.)

Depth (inches)	Matrix Color (moist)	Matrix %	Redox Features Color (moist)	Redox %	Type[1]	Loc[2]	Texture	Remarks
0-16	10 YR 4/3	100					clay	

[1]Type: C=Concentration, D=Depletion, RM=Reduced Matrix, CS=Covered or Coated Sand Grains. [2]Location: PL=Pore Lining, M=Matrix.

Hydric Soil Indicators: (Applicable to all LRRs, unless otherwise noted.)

- ___ Histosol (A1)
- ___ Histic Epipedon (A2)
- ___ Black Histic (A3)
- ___ Hydrogen Sulfide (A4)
- ___ Stratified Layers (A5) **(LRR C)**
- ___ 1 cm Muck (A9) **(LRR D)**
- ___ Depleted Below Dark Surface (A11)
- ___ Thick Dark Surface (A12)
- ___ Sandy Mucky Mineral (S1)
- ___ Sandy Gleyed Matrix (S4)
- ___ Sandy Redox (S5)
- ___ Stripped Matrix (S6)
- ___ Loamy Mucky Mineral (F1)
- ___ Loamy Gleyed Matrix (F2)
- ___ Depleted Matrix (F3)
- ___ Redox Dark Surface (F6)
- ___ Depleted Dark Surface (F7)
- ___ Redox Depressions (F8)
- ___ Vernal Pools (F9)

Indicators for Problematic Hydric Soils[3]:

- ___ 1 cm Muck (A9) **(LRR C)**
- ___ 2 cm Muck (A10) **(LRR B)**
- ___ Reduced Vertic (F18)
- ___ Red Parent Material (TF2)
- ___ Other (Explain in Remarks)

[3]Indicators of hydrophytic vegetation and wetland hydrology must be present, unless disturbed or problematic.

Restrictive Layer (if present):

Type: _____

Depth (inches): _____

Hydric Soil Present? **Yes** ___ **No** ✔

Remarks:

HYDROLOGY

Wetland Hydrology Indicators:

Primary Indicators (minimum of one required; check all that apply)

- ___ Surface Water (A1)
- ___ High Water Table (A2)
- ___ Saturation (A3)
- ___ Water Marks (B1) **(Nonriverine)**
- ___ Sediment Deposits (B2) **(Nonriverine)**
- ___ Drift Deposits (B3) **(Nonriverine)**
- ___ Surface Soil Cracks (B6)
- ___ Inundation Visible on Aerial Imagery (B7)
- ___ Water-Stained Leaves (B9)
- ___ Salt Crust (B11)
- ___ Biotic Crust (B12)
- ___ Aquatic Invertebrates (B13)
- ___ Hydrogen Sulfide Odor (C1)
- ___ Oxidized Rhizospheres along Living Roots (C3)
- ___ Presence of Reduced Iron (C4)
- ___ Recent Iron Reduction in Tilled Soils (C6)
- ___ Thin Muck Surface (C7)
- ___ Other (Explain in Remarks)

Secondary Indicators (2 or more required)

- ___ Water Marks (B1) **(Riverine)**
- ___ Sediment Deposits (B2) **(Riverine)**
- ___ Drift Deposits (B3) **(Riverine)**
- ___ Drainage Patterns (B10)
- ___ Dry-Season Water Table (C2)
- ___ Crayfish Burrows (C8)
- ___ Saturation Visible on Aerial Imagery (C9)
- ___ Shallow Aquitard (D3)
- ___ FAC-Neutral Test (D5)

Field Observations:

Surface Water Present? Yes ___ No ✔ Depth (inches): _____

Water Table Present? Yes ___ No ✔ Depth (inches): _____

Saturation Present? (includes capillary fringe) Yes ___ No ✔ Depth (inches): _____

Wetland Hydrology Present? **Yes** ___ **No** ✔

Describe Recorded Data (stream gauge, monitoring well, aerial photos, previous inspections), if available:

Remarks:

WETLAND DETERMINATION DATA FORM – Arid West Region

Project/Site: Boardman Solar Project City/County: Morrow County Sampling Date: 9-20-16

Applicant/Owner: Invenergy, LLC State: OR Sampling Point: WL6B

Investigator(s): Greg Johnson/Jerry Baker Section, Township, Range: Section 28, T4N, R23E

Landform (hillslope, terrace, etc.): depression Local relief (concave, convex, none): concave Slope (%): 1

Subregion (LRR): B Lat: 270420.3465 Long: 5076491.842 Datum: NAD 83

Soil Map Unit Name: 49F: Rock outcrop-Rubble land complex NWI classification: PEM

Are climatic / hydrologic conditions on the site typical for this time of year? Yes ✔ No _____ (If no, explain in Remarks.)

Are Vegetation _____, Soil _____, or Hydrology _____ significantly disturbed? Are "Normal Circumstances" present? Yes ✔ No _____

Are Vegetation _____, Soil _____, or Hydrology _____ naturally problematic? (If needed, explain any answers in Remarks.)

SUMMARY OF FINDINGS – Attach site map showing sampling point locations, transects, important features, etc.

Hydrophytic Vegetation Present?	Yes ✔	No _____	**Is the Sampled Area within a Wetland?** Yes ✔ No _____
Hydric Soil Present?	Yes ✔	No _____	
Wetland Hydrology Present?	Yes ✔	No _____	

Remarks:
wetland in large, apparently excavated depression

VEGETATION – Use scientific names of plants.

Tree Stratum (Plot size: 30 ft)	Absolute % Cover	Dominant Species?	Indicator Status
1.			
2.			
3.			
4.			
	0 = Total Cover		
Sapling/Shrub Stratum (Plot size: 5 ft)			
1.			
2.			
3.			
4.			
5.			
	0 = Total Cover		
Herb Stratum (Plot size: 5 ft)			
1. Schoenoplectus pungens	55	Y	OBL
2. Sonchus asper	15	N	FAC
3. Juncus torreyi	5	N	FACW
4. Juncus tenuis	5	N	FACW
5. Polypogon monspeliensis	5	N	FACW
6.			
7.			
8.			
	85 = Total Cover		
Woody Vine Stratum (Plot size: 30 ft)			
1.			
2.			
	0 = Total Cover		

% Bare Ground in Herb Stratum 15 % Cover of Biotic Crust 0

Dominance Test worksheet:

Number of Dominant Species That Are OBL, FACW, or FAC: 1 (A)

Total Number of Dominant Species Across All Strata: 1 (B)

Percent of Dominant Species That Are OBL, FACW, or FAC: 100 (A/B)

Prevalence Index worksheet:

Total % Cover of:	Multiply by:
OBL species _____	x 1 = _____
FACW species _____	x 2 = _____
FAC species _____	x 3 = _____
FACU species _____	x 4 = _____
UPL species _____	x 5 = _____
Column Totals: _____ (A)	_____ (B)

Prevalence Index = B/A = _____

Hydrophytic Vegetation Indicators:

✔ Dominance Test is >50%

___ Prevalence Index is ≤3.0[1]

___ Morphological Adaptations[1] (Provide supporting data in Remarks or on a separate sheet)

___ Problematic Hydrophytic Vegetation[1] (Explain)

[1]Indicators of hydric soil and wetland hydrology must be present, unless disturbed or problematic.

Hydrophytic Vegetation Present? Yes ✔ No _____

Remarks:

SOIL

Sampling Point: WL6B

Profile Description: (Describe to the depth needed to document the indicator or confirm the absence of indicators.)

Depth (inches)	Matrix Color (moist)	Matrix %	Redox Features Color (moist)	Redox %	Type[1]	Loc[2]	Texture	Remarks
0-12	10 YR 3/2	70	2.5/N	30	D	M	clay	

[1]Type: C=Concentration, D=Depletion, RM=Reduced Matrix, CS=Covered or Coated Sand Grains. [2]Location: PL=Pore Lining, M=Matrix.

Hydric Soil Indicators: (Applicable to all LRRs, unless otherwise noted.)

- ___ Histosol (A1)
- ___ Histic Epipedon (A2)
- ___ Black Histic (A3)
- ✔ Hydrogen Sulfide (A4)
- ___ Stratified Layers (A5) (**LRR C**)
- ___ 1 cm Muck (A9) (**LRR D**)
- ___ Depleted Below Dark Surface (A11)
- ___ Thick Dark Surface (A12)
- ___ Sandy Mucky Mineral (S1)
- ___ Sandy Gleyed Matrix (S4)
- ___ Sandy Redox (S5)
- ___ Stripped Matrix (S6)
- ___ Loamy Mucky Mineral (F1)
- ___ Loamy Gleyed Matrix (F2)
- ___ Depleted Matrix (F3)
- ✔ Redox Dark Surface (F6)
- ___ Depleted Dark Surface (F7)
- ___ Redox Depressions (F8)
- ___ Vernal Pools (F9)

Indicators for Problematic Hydric Soils[3]:

- ___ 1 cm Muck (A9) (**LRR C**)
- ___ 2 cm Muck (A10) (**LRR B**)
- ___ Reduced Vertic (F18)
- ___ Red Parent Material (TF2)
- ___ Other (Explain in Remarks)

[3]Indicators of hydrophytic vegetation and wetland hydrology must be present, unless disturbed or problematic.

Restrictive Layer (if present):

Type: ___

Depth (inches): ___

Hydric Soil Present? Yes ✔ No ___

Remarks:

HYDROLOGY

Wetland Hydrology Indicators:

Primary Indicators (minimum of one required; check all that apply)

- ___ Surface Water (A1)
- ___ High Water Table (A2)
- ✔ Saturation (A3)
- ___ Water Marks (B1) (**Nonriverine**)
- ___ Sediment Deposits (B2) (**Nonriverine**)
- ___ Drift Deposits (B3) (**Nonriverine**)
- ___ Surface Soil Cracks (B6)
- ___ Inundation Visible on Aerial Imagery (B7)
- ___ Water-Stained Leaves (B9)
- ✔ Salt Crust (B11)
- ___ Biotic Crust (B12)
- ___ Aquatic Invertebrates (B13)
- ___ Hydrogen Sulfide Odor (C1)
- ___ Oxidized Rhizospheres along Living Roots (C3)
- ___ Presence of Reduced Iron (C4)
- ___ Recent Iron Reduction in Tilled Soils (C6)
- ___ Thin Muck Surface (C7)
- ___ Other (Explain in Remarks)

Secondary Indicators (2 or more required)

- ___ Water Marks (B1) (**Riverine**)
- ___ Sediment Deposits (B2) (**Riverine**)
- ___ Drift Deposits (B3) (**Riverine**)
- ✔ Drainage Patterns (B10)
- ___ Dry-Season Water Table (C2)
- ___ Crayfish Burrows (C8)
- ___ Saturation Visible on Aerial Imagery (C9)
- ___ Shallow Aquitard (D3)
- ___ FAC-Neutral Test (D5)

Field Observations:

Surface Water Present? Yes ___ No ___ Depth (inches): ___

Water Table Present? Yes ___ No ___ Depth (inches): ___

Saturation Present? (includes capillary fringe) Yes ✔ No ___ Depth (inches): 10

Wetland Hydrology Present? Yes ✔ No ___

Describe Recorded Data (stream gauge, monitoring well, aerial photos, previous inspections), if available:

Remarks:

WETLAND DETERMINATION DATA FORM – Arid West Region

Project/Site: Boardman Solar Project City/County: Morrow County Sampling Date: 9-20-16

Applicant/Owner: Invenergy, LLC State: OR Sampling Point: UP6B

Investigator(s): Greg Johnson/Jerry Baker Section, Township, Range: Section 28, T4N, R23E

Landform (hillslope, terrace, etc.): slope Local relief (concave, convex, none): none Slope (%): <1

Subregion (LRR): B Lat: 270426.379 Long: 5076494.065 Datum: NAD 83

Soil Map Unit Name: 49F: Rock outcrop-Rubble land complex NWI classification: NA

Are climatic / hydrologic conditions on the site typical for this time of year? Yes ✔ No _____ (If no, explain in Remarks.)

Are Vegetation _____, Soil _____, or Hydrology _____ significantly disturbed? Are "Normal Circumstances" present? Yes ✔ No _____

Are Vegetation _____, Soil _____, or Hydrology _____ naturally problematic? (If needed, explain any answers in Remarks.)

SUMMARY OF FINDINGS – Attach site map showing sampling point locations, transects, important features, etc.

Hydrophytic Vegetation Present?	Yes ✔	No _____	**Is the Sampled Area within a Wetland?** Yes _____ No ✔
Hydric Soil Present?	Yes _____	No ✔	
Wetland Hydrology Present?	Yes _____	No ✔	

Remarks:

VEGETATION – Use scientific names of plants.

Tree Stratum (Plot size: 30 ft)	Absolute % Cover	Dominant Species?	Indicator Status
1. Eleagnus angustifolia	20	Y	FAC
2.			
3.			
4.			
	20 = Total Cover		
Sapling/Shrub Stratum (Plot size: 5 ft)			
1.			
2.			
3.			
4.			
5.			
	0 = Total Cover		
Herb Stratum (Plot size: 5 ft)			
1. Bassia scoparia	70	Y	FAC
2. Hordeum jubatum	15	N	FAC
3.			
4.			
5.			
6.			
7.			
8.			
	85 = Total Cover		
Woody Vine Stratum (Plot size: 30 ft)			
1.			
2.			
	0 = Total Cover		

% Bare Ground in Herb Stratum 15 % Cover of Biotic Crust 0

Dominance Test worksheet:

Number of Dominant Species That Are OBL, FACW, or FAC: 2 (A)

Total Number of Dominant Species Across All Strata: 2 (B)

Percent of Dominant Species That Are OBL, FACW, or FAC: 100 (A/B)

Prevalence Index worksheet:

Total % Cover of:	Multiply by:
OBL species _____	x 1 = _____
FACW species _____	x 2 = _____
FAC species _____	x 3 = _____
FACU species _____	x 4 = _____
UPL species _____	x 5 = _____
Column Totals: _____ (A)	_____ (B)

Prevalence Index = B/A = _____

Hydrophytic Vegetation Indicators:

✔ Dominance Test is >50%

___ Prevalence Index is ≤3.0[1]

___ Morphological Adaptations[1] (Provide supporting data in Remarks or on a separate sheet)

___ Problematic Hydrophytic Vegetation[1] (Explain)

[1]Indicators of hydric soil and wetland hydrology must be present, unless disturbed or problematic.

Hydrophytic Vegetation Present? Yes ✔ No _____

Remarks:

SOIL

Sampling Point: UP6B

Profile Description: (Describe to the depth needed to document the indicator or confirm the absence of indicators.)

Depth (inches)	Matrix Color (moist)	Matrix %	Redox Features Color (moist)	Redox %	Type[1]	Loc[2]	Texture	Remarks
0-16	10 YR 4/3	100					clay	

[1]Type: C=Concentration, D=Depletion, RM=Reduced Matrix, CS=Covered or Coated Sand Grains. [2]Location: PL=Pore Lining, M=Matrix.

Hydric Soil Indicators: (Applicable to all LRRs, unless otherwise noted.)

- ___ Histosol (A1)
- ___ Histic Epipedon (A2)
- ___ Black Histic (A3)
- ___ Hydrogen Sulfide (A4)
- ___ Stratified Layers (A5) (**LRR C**)
- ___ 1 cm Muck (A9) (**LRR D**)
- ___ Depleted Below Dark Surface (A11)
- ___ Thick Dark Surface (A12)
- ___ Sandy Mucky Mineral (S1)
- ___ Sandy Gleyed Matrix (S4)
- ___ Sandy Redox (S5)
- ___ Stripped Matrix (S6)
- ___ Loamy Mucky Mineral (F1)
- ___ Loamy Gleyed Matrix (F2)
- ___ Depleted Matrix (F3)
- ___ Redox Dark Surface (F6)
- ___ Depleted Dark Surface (F7)
- ___ Redox Depressions (F8)
- ___ Vernal Pools (F9)

Indicators for Problematic Hydric Soils[3]:

- ___ 1 cm Muck (A9) (**LRR C**)
- ___ 2 cm Muck (A10) (**LRR B**)
- ___ Reduced Vertic (F18)
- ___ Red Parent Material (TF2)
- ___ Other (Explain in Remarks)

[3]Indicators of hydrophytic vegetation and wetland hydrology must be present, unless disturbed or problematic.

Restrictive Layer (if present):

Type: _____

Depth (inches): _____

Hydric Soil Present? **Yes** ___ **No** ✔

Remarks:

HYDROLOGY

Wetland Hydrology Indicators:

Primary Indicators (minimum of one required; check all that apply)

- ___ Surface Water (A1)
- ___ High Water Table (A2)
- ___ Saturation (A3)
- ___ Water Marks (B1) (**Nonriverine**)
- ___ Sediment Deposits (B2) (**Nonriverine**)
- ___ Drift Deposits (B3) (**Nonriverine**)
- ___ Surface Soil Cracks (B6)
- ___ Inundation Visible on Aerial Imagery (B7)
- ___ Water-Stained Leaves (B9)
- ___ Salt Crust (B11)
- ___ Biotic Crust (B12)
- ___ Aquatic Invertebrates (B13)
- ___ Hydrogen Sulfide Odor (C1)
- ___ Oxidized Rhizospheres along Living Roots (C3)
- ___ Presence of Reduced Iron (C4)
- ___ Recent Iron Reduction in Tilled Soils (C6)
- ___ Thin Muck Surface (C7)
- ___ Other (Explain in Remarks)

Secondary Indicators (2 or more required)

- ___ Water Marks (B1) (**Riverine**)
- ___ Sediment Deposits (B2) (**Riverine**)
- ___ Drift Deposits (B3) (**Riverine**)
- ___ Drainage Patterns (B10)
- ___ Dry-Season Water Table (C2)
- ___ Crayfish Burrows (C8)
- ___ Saturation Visible on Aerial Imagery (C9)
- ___ Shallow Aquitard (D3)
- ___ FAC-Neutral Test (D5)

Field Observations:

Surface Water Present? Yes ___ No ✔ Depth (inches): _____

Water Table Present? Yes ___ No ✔ Depth (inches): _____

Saturation Present? (includes capillary fringe) Yes ___ No ✔ Depth (inches): _____

Wetland Hydrology Present? **Yes** ___ **No** ✔

Describe Recorded Data (stream gauge, monitoring well, aerial photos, previous inspections), if available:

Remarks:

WETLAND DETERMINATION DATA FORM – Arid West Region

Project/Site: Boardman Solar Project City/County: Morrow County Sampling Date: 10-12-16

Applicant/Owner: Invenergy, LLC State: OR Sampling Point: WL6C

Investigator(s): Jerry Baker Section, Township, Range: Section 28, T4N, R23E

Landform (hillslope, terrace, etc.): depression Local relief (concave, convex, none): concave Slope (%): 2

Subregion (LRR): B Lat: 270475.4858 Long: 5076286.949 Datum: NAD 83

Soil Map Unit Name: 49F: Rock outcrop-Rubble land complex NWI classification: PEM

Are climatic / hydrologic conditions on the site typical for this time of year? Yes ✔ No _____ (If no, explain in Remarks.)

Are Vegetation _____, Soil _____, or Hydrology _____ significantly disturbed? Are "Normal Circumstances" present? Yes ✔ No _____

Are Vegetation _____, Soil _____, or Hydrology _____ naturally problematic? (If needed, explain any answers in Remarks.)

SUMMARY OF FINDINGS – Attach site map showing sampling point locations, transects, important features, etc.

Hydrophytic Vegetation Present?	Yes ✔	No _____	**Is the Sampled Area within a Wetland?** Yes ✔ No _____
Hydric Soil Present?	Yes ✔	No _____	
Wetland Hydrology Present?	Yes ✔	No _____	

Remarks:
wetland in large depression along road

VEGETATION – Use scientific names of plants.

Tree Stratum (Plot size: 30 ft)	Absolute % Cover	Dominant Species?	Indicator Status
1.			
2.			
3.			
4.			
	0 = Total Cover		
Sapling/Shrub Stratum (Plot size: 5 ft)			
1.			
2.			
3.			
4.			
5.			
	0 = Total Cover		
Herb Stratum (Plot size: 5 ft)			
1. Typha latifolia	90	Y	OBL
2. Sonchus asper	5	N	FAC
3. Euthamia occidentalis	5	N	FACW
4.			
5.			
6.			
7.			
8.			
	100 = Total Cover		
Woody Vine Stratum (Plot size: 30 ft)			
1.			
2.			
	0 = Total Cover		

% Bare Ground in Herb Stratum 0 % Cover of Biotic Crust _____

Dominance Test worksheet:

Number of Dominant Species That Are OBL, FACW, or FAC: 1 (A)

Total Number of Dominant Species Across All Strata: 1 (B)

Percent of Dominant Species That Are OBL, FACW, or FAC: 100 (A/B)

Prevalence Index worksheet:

Total % Cover of:	Multiply by:
OBL species _____	x 1 = _____
FACW species _____	x 2 = _____
FAC species _____	x 3 = _____
FACU species _____	x 4 = _____
UPL species _____	x 5 = _____
Column Totals: _____ (A)	_____ (B)

Prevalence Index = B/A = _____

Hydrophytic Vegetation Indicators:

✔ Dominance Test is >50%

___ Prevalence Index is ≤3.0[1]

___ Morphological Adaptations[1] (Provide supporting data in Remarks or on a separate sheet)

___ Problematic Hydrophytic Vegetation[1] (Explain)

[1]Indicators of hydric soil and wetland hydrology must be present, unless disturbed or problematic.

Hydrophytic Vegetation Present? Yes ✔ No _____

Remarks:

SOIL

Sampling Point: WL6C

Profile Description: (Describe to the depth needed to document the indicator or confirm the absence of indicators.)

Depth (inches)	Matrix Color (moist)	Matrix %	Redox Features Color (moist)	Redox %	Type[1]	Loc[2]	Texture	Remarks
0-12	10 YR 3/1	70	gley 4/10Y	30	D	M	clay	

[1]Type: C=Concentration, D=Depletion, RM=Reduced Matrix, CS=Covered or Coated Sand Grains. [2]Location: PL=Pore Lining, M=Matrix.

Hydric Soil Indicators: (Applicable to all LRRs, unless otherwise noted.)

- ___ Histosol (A1)
- ___ Histic Epipedon (A2)
- ___ Black Histic (A3)
- ✔ Hydrogen Sulfide (A4)
- ___ Stratified Layers (A5) (**LRR C**)
- ___ 1 cm Muck (A9) (**LRR D**)
- ___ Depleted Below Dark Surface (A11)
- ___ Thick Dark Surface (A12)
- ___ Sandy Mucky Mineral (S1)
- ___ Sandy Gleyed Matrix (S4)
- ___ Sandy Redox (S5)
- ___ Stripped Matrix (S6)
- ___ Loamy Mucky Mineral (F1)
- ___ Loamy Gleyed Matrix (F2)
- ___ Depleted Matrix (F3)
- ✔ Redox Dark Surface (F6)
- ___ Depleted Dark Surface (F7)
- ___ Redox Depressions (F8)
- ___ Vernal Pools (F9)

Indicators for Problematic Hydric Soils[3]:

- ___ 1 cm Muck (A9) (**LRR C**)
- ___ 2 cm Muck (A10) (**LRR B**)
- ___ Reduced Vertic (F18)
- ___ Red Parent Material (TF2)
- ___ Other (Explain in Remarks)

[3]Indicators of hydrophytic vegetation and wetland hydrology must be present, unless disturbed or problematic.

Restrictive Layer (if present):

Type: ___

Depth (inches): ___

Hydric Soil Present? Yes ✔ No ___

Remarks:

HYDROLOGY

Wetland Hydrology Indicators:

Primary Indicators (minimum of one required; check all that apply)

- ✔ Surface Water (A1)
- ✔ High Water Table (A2)
- ✔ Saturation (A3)
- ___ Water Marks (B1) (**Nonriverine**)
- ___ Sediment Deposits (B2) (**Nonriverine**)
- ___ Drift Deposits (B3) (**Nonriverine**)
- ___ Surface Soil Cracks (B6)
- ___ Inundation Visible on Aerial Imagery (B7)
- ___ Water-Stained Leaves (B9)
- ___ Salt Crust (B11)
- ___ Biotic Crust (B12)
- ___ Aquatic Invertebrates (B13)
- ___ Hydrogen Sulfide Odor (C1)
- ___ Oxidized Rhizospheres along Living Roots (C3)
- ___ Presence of Reduced Iron (C4)
- ___ Recent Iron Reduction in Tilled Soils (C6)
- ___ Thin Muck Surface (C7)
- ___ Other (Explain in Remarks)

Secondary Indicators (2 or more required)

- ___ Water Marks (B1) (**Riverine**)
- ___ Sediment Deposits (B2) (**Riverine**)
- ___ Drift Deposits (B3) (**Riverine**)
- ___ Drainage Patterns (B10)
- ___ Dry-Season Water Table (C2)
- ___ Crayfish Burrows (C8)
- ___ Saturation Visible on Aerial Imagery (C9)
- ___ Shallow Aquitard (D3)
- ___ FAC-Neutral Test (D5)

Field Observations:

Surface Water Present? Yes ✔ No ___ Depth (inches): 4

Water Table Present? Yes ✔ No ___ Depth (inches): 0

Saturation Present? (includes capillary fringe) Yes ✔ No ___ Depth (inches): 0

Wetland Hydrology Present? Yes ✔ No ___

Describe Recorded Data (stream gauge, monitoring well, aerial photos, previous inspections), if available:

Remarks:

WETLAND DETERMINATION DATA FORM – Arid West Region

Project/Site: Boardman Solar Project City/County: Morrow County Sampling Date: 10-12-16

Applicant/Owner: Invenergy, LLC State: OR Sampling Point: UP6C

Investigator(s): Jerry Baker Section, Township, Range: Section 28, T4N, R23E

Landform (hillslope, terrace, etc.): slope Local relief (concave, convex, none): none Slope (%): 1

Subregion (LRR): B Lat: 270471.6758 Long: 5076286.42 Datum: NAD 83

Soil Map Unit Name: 49F: Rock outcrop-Rubble land complex NWI classification: NA

Are climatic / hydrologic conditions on the site typical for this time of year? Yes ✔ No _____ (If no, explain in Remarks.)

Are Vegetation _____, Soil _____, or Hydrology _____ significantly disturbed? Are "Normal Circumstances" present? Yes ✔ No _____

Are Vegetation _____, Soil _____, or Hydrology _____ naturally problematic? (If needed, explain any answers in Remarks.)

SUMMARY OF FINDINGS – Attach site map showing sampling point locations, transects, important features, etc.

Hydrophytic Vegetation Present?	Yes ✔	No _____	**Is the Sampled Area within a Wetland?** Yes _____ No ✔
Hydric Soil Present?	Yes _____	No ✔	
Wetland Hydrology Present?	Yes _____	No ✔	

Remarks:

VEGETATION – Use scientific names of plants.

Tree Stratum (Plot size: 30 ft)	Absolute % Cover	Dominant Species?	Indicator Status
1. Eleagnus angustifolia	30	Y	FAC
2.			
3.			
4.			
	30 = Total Cover		
Sapling/Shrub Stratum (Plot size: 5 ft)			
1.			
2.			
3.			
4.			
5.			
	0 = Total Cover		
Herb Stratum (Plot size: 5 ft)			
1. Bassia scoparia	70	Y	FAC
2. Lactuca serriola	10	N	FACU
3.			
4.			
5.			
6.			
7.			
8.			
	80 = Total Cover		
Woody Vine Stratum (Plot size: 30 ft)			
1.			
2.			
	0 = Total Cover		

% Bare Ground in Herb Stratum 20 % Cover of Biotic Crust 0

Dominance Test worksheet:

Number of Dominant Species That Are OBL, FACW, or FAC: 2 (A)

Total Number of Dominant Species Across All Strata: 2 (B)

Percent of Dominant Species That Are OBL, FACW, or FAC: 100 (A/B)

Prevalence Index worksheet:

Total % Cover of:		Multiply by:
OBL species		x 1 =
FACW species		x 2 =
FAC species		x 3 =
FACU species		x 4 =
UPL species		x 5 =
Column Totals:	(A)	(B)

Prevalence Index = B/A = _____

Hydrophytic Vegetation Indicators:

✔ Dominance Test is >50%

___ Prevalence Index is ≤3.0[1]

___ Morphological Adaptations[1] (Provide supporting data in Remarks or on a separate sheet)

___ Problematic Hydrophytic Vegetation[1] (Explain)

[1]Indicators of hydric soil and wetland hydrology must be present, unless disturbed or problematic.

Hydrophytic Vegetation Present? Yes ✔ No _____

Remarks:

SOIL

Sampling Point: UP6C

Profile Description: (Describe to the depth needed to document the indicator or confirm the absence of indicators.)

Depth (inches)	Matrix Color (moist)	Matrix %	Redox Features Color (moist)	Redox %	Type[1]	Loc[2]	Texture	Remarks
0-16	10 YR 4/3	100					clay	

[1]Type: C=Concentration, D=Depletion, RM=Reduced Matrix, CS=Covered or Coated Sand Grains. [2]Location: PL=Pore Lining, M=Matrix.

Hydric Soil Indicators: (Applicable to all LRRs, unless otherwise noted.)

- ___ Histosol (A1)
- ___ Histic Epipedon (A2)
- ___ Black Histic (A3)
- ___ Hydrogen Sulfide (A4)
- ___ Stratified Layers (A5) (**LRR C**)
- ___ 1 cm Muck (A9) (**LRR D**)
- ___ Depleted Below Dark Surface (A11)
- ___ Thick Dark Surface (A12)
- ___ Sandy Mucky Mineral (S1)
- ___ Sandy Gleyed Matrix (S4)
- ___ Sandy Redox (S5)
- ___ Stripped Matrix (S6)
- ___ Loamy Mucky Mineral (F1)
- ___ Loamy Gleyed Matrix (F2)
- ___ Depleted Matrix (F3)
- ___ Redox Dark Surface (F6)
- ___ Depleted Dark Surface (F7)
- ___ Redox Depressions (F8)
- ___ Vernal Pools (F9)

Indicators for Problematic Hydric Soils[3]:

- ___ 1 cm Muck (A9) (**LRR C**)
- ___ 2 cm Muck (A10) (**LRR B**)
- ___ Reduced Vertic (F18)
- ___ Red Parent Material (TF2)
- ___ Other (Explain in Remarks)

[3]Indicators of hydrophytic vegetation and wetland hydrology must be present, unless disturbed or problematic.

Restrictive Layer (if present):

Type: ___

Depth (inches): ___

Hydric Soil Present? Yes ___ No ✔

Remarks:

HYDROLOGY

Wetland Hydrology Indicators:

Primary Indicators (minimum of one required; check all that apply)

- ___ Surface Water (A1)
- ___ High Water Table (A2)
- ___ Saturation (A3)
- ___ Water Marks (B1) (**Nonriverine**)
- ___ Sediment Deposits (B2) (**Nonriverine**)
- ___ Drift Deposits (B3) (**Nonriverine**)
- ___ Surface Soil Cracks (B6)
- ___ Inundation Visible on Aerial Imagery (B7)
- ___ Water-Stained Leaves (B9)
- ___ Salt Crust (B11)
- ___ Biotic Crust (B12)
- ___ Aquatic Invertebrates (B13)
- ___ Hydrogen Sulfide Odor (C1)
- ___ Oxidized Rhizospheres along Living Roots (C3)
- ___ Presence of Reduced Iron (C4)
- ___ Recent Iron Reduction in Tilled Soils (C6)
- ___ Thin Muck Surface (C7)
- ___ Other (Explain in Remarks)

Secondary Indicators (2 or more required)

- ___ Water Marks (B1) (**Riverine**)
- ___ Sediment Deposits (B2) (**Riverine**)
- ___ Drift Deposits (B3) (**Riverine**)
- ___ Drainage Patterns (B10)
- ___ Dry-Season Water Table (C2)
- ___ Crayfish Burrows (C8)
- ___ Saturation Visible on Aerial Imagery (C9)
- ___ Shallow Aquitard (D3)
- ___ FAC-Neutral Test (D5)

Field Observations:

Surface Water Present? Yes ___ No ✔ Depth (inches): ___

Water Table Present? Yes ___ No ✔ Depth (inches): ___

Saturation Present? (includes capillary fringe) Yes ___ No ✔ Depth (inches): ___

Wetland Hydrology Present? Yes ___ No ✔

Describe Recorded Data (stream gauge, monitoring well, aerial photos, previous inspections), if available:

Remarks:

WETLAND DETERMINATION DATA FORM – Arid West Region

Project/Site: Boardman Solar Project City/County: Morrow County Sampling Date: 9-20-16

Applicant/Owner: Invenergy, LLC State: OR Sampling Point: WL7

Investigator(s): Greg Johnson/Jerry Baker Section, Township, Range: Section 28, T4N, R23E

Landform (hillslope, terrace, etc.): depression Local relief (concave, convex, none): concave Slope (%): 1

Subregion (LRR): B Lat: 270444.891 Long: 5076714.024 Datum: NAD 83

Soil Map Unit Name: 49F: Rock outcrop-Rubble land complex NWI classification: PFO

Are climatic / hydrologic conditions on the site typical for this time of year? Yes ✔ No _____ (If no, explain in Remarks.)

Are Vegetation _____, Soil _____, or Hydrology _____ significantly disturbed? Are "Normal Circumstances" present? Yes ✔ No _____

Are Vegetation _____, Soil _____, or Hydrology _____ naturally problematic? (If needed, explain any answers in Remarks.)

SUMMARY OF FINDINGS – Attach site map showing sampling point locations, transects, important features, etc.

Hydrophytic Vegetation Present?	Yes ✔	No _____	**Is the Sampled Area within a Wetland?** **Yes ✔ No _____**
Hydric Soil Present?	Yes ✔	No _____	
Wetland Hydrology Present?	Yes ✔	No _____	

Remarks:
wetland in depression along road

VEGETATION – Use scientific names of plants.

Tree Stratum (Plot size: 30 ft)	Absolute % Cover	Dominant Species?	Indicator Status
1. Eleagnus angustifolia	30	Y	FAC
2.			
3.			
4.			
	30 = Total Cover		
Sapling/Shrub Stratum (Plot size: 5 ft)			
1.			
2.			
3.			
4.			
5.			
	0 = Total Cover		
Herb Stratum (Plot size: 5 ft)			
1. Typha latifolia	35	Y	OBL
2. Schoenoplectus pungens	30	Y	OBL
3. Polypogon monspeliensis	10	N	FACW
4. Euthamia occidentalis	10	N	FACW
5.			
6.			
7.			
8.			
	85 = Total Cover		
Woody Vine Stratum (Plot size: 30 ft)			
1.			
2.			
	0 = Total Cover		

% Bare Ground in Herb Stratum 15 % Cover of Biotic Crust 0

Dominance Test worksheet:

Number of Dominant Species That Are OBL, FACW, or FAC: 3 (A)

Total Number of Dominant Species Across All Strata: 3 (B)

Percent of Dominant Species That Are OBL, FACW, or FAC: 100 (A/B)

Prevalence Index worksheet:

Total % Cover of:		Multiply by:
OBL species		x 1 =
FACW species		x 2 =
FAC species		x 3 =
FACU species		x 4 =
UPL species		x 5 =
Column Totals:	(A)	(B)

Prevalence Index = B/A = _____

Hydrophytic Vegetation Indicators:

✔ Dominance Test is >50%

___ Prevalence Index is ≤3.0[1]

___ Morphological Adaptations[1] (Provide supporting data in Remarks or on a separate sheet)

___ Problematic Hydrophytic Vegetation[1] (Explain)

[1]Indicators of hydric soil and wetland hydrology must be present, unless disturbed or problematic.

Hydrophytic Vegetation Present? **Yes ✔ No _____**

Remarks:

SOIL

Sampling Point: WL7

Profile Description: (Describe to the depth needed to document the indicator or confirm the absence of indicators.)

Depth (inches)	Matrix Color (moist)	Matrix %	Redox Features Color (moist)	Redox %	Type[1]	Loc[2]	Texture	Remarks
0-12	10 YR 3/1	80	gley 4/10Y	20	D	M	clay	

[1]Type: C=Concentration, D=Depletion, RM=Reduced Matrix, CS=Covered or Coated Sand Grains. [2]Location: PL=Pore Lining, M=Matrix.

Hydric Soil Indicators: (Applicable to all LRRs, unless otherwise noted.)

- ___ Histosol (A1)
- ___ Histic Epipedon (A2)
- ___ Black Histic (A3)
- ___ Hydrogen Sulfide (A4)
- ___ Stratified Layers (A5) (**LRR C**)
- ___ 1 cm Muck (A9) (**LRR D**)
- ___ Depleted Below Dark Surface (A11)
- ___ Thick Dark Surface (A12)
- ___ Sandy Mucky Mineral (S1)
- ___ Sandy Gleyed Matrix (S4)
- ___ Sandy Redox (S5)
- ___ Stripped Matrix (S6)
- ___ Loamy Mucky Mineral (F1)
- ___ Loamy Gleyed Matrix (F2)
- ___ Depleted Matrix (F3)
- ✔ Redox Dark Surface (F6)
- ___ Depleted Dark Surface (F7)
- ___ Redox Depressions (F8)
- ___ Vernal Pools (F9)

Indicators for Problematic Hydric Soils[3]:

- ___ 1 cm Muck (A9) (**LRR C**)
- ___ 2 cm Muck (A10) (**LRR B**)
- ___ Reduced Vertic (F18)
- ___ Red Parent Material (TF2)
- ___ Other (Explain in Remarks)

[3]Indicators of hydrophytic vegetation and wetland hydrology must be present, unless disturbed or problematic.

Restrictive Layer (if present):

Type: ___

Depth (inches): ___

Hydric Soil Present? Yes ✔ No ___

Remarks:

HYDROLOGY

Wetland Hydrology Indicators:

Primary Indicators (minimum of one required; check all that apply)

- ___ Surface Water (A1)
- ___ High Water Table (A2)
- ✔ Saturation (A3)
- ___ Water Marks (B1) (**Nonriverine**)
- ___ Sediment Deposits (B2) (**Nonriverine**)
- ___ Drift Deposits (B3) (**Nonriverine**)
- ___ Surface Soil Cracks (B6)
- ___ Inundation Visible on Aerial Imagery (B7)
- ___ Water-Stained Leaves (B9)
- ___ Salt Crust (B11)
- ___ Biotic Crust (B12)
- ___ Aquatic Invertebrates (B13)
- ___ Hydrogen Sulfide Odor (C1)
- ___ Oxidized Rhizospheres along Living Roots (C3)
- ___ Presence of Reduced Iron (C4)
- ___ Recent Iron Reduction in Tilled Soils (C6)
- ___ Thin Muck Surface (C7)
- ___ Other (Explain in Remarks)

Secondary Indicators (2 or more required)

- ___ Water Marks (B1) (**Riverine**)
- ___ Sediment Deposits (B2) (**Riverine**)
- ___ Drift Deposits (B3) (**Riverine**)
- ✔ Drainage Patterns (B10)
- ___ Dry-Season Water Table (C2)
- ___ Crayfish Burrows (C8)
- ___ Saturation Visible on Aerial Imagery (C9)
- ___ Shallow Aquitard (D3)
- ___ FAC-Neutral Test (D5)

Field Observations:

Surface Water Present? Yes ___ No ✔ Depth (inches): ___

Water Table Present? Yes ___ No ✔ Depth (inches): ___

Saturation Present? (includes capillary fringe) Yes ✔ No ___ Depth (inches): 6

Wetland Hydrology Present? Yes ✔ No ___

Describe Recorded Data (stream gauge, monitoring well, aerial photos, previous inspections), if available:

Remarks:

WETLAND DETERMINATION DATA FORM – Arid West Region

Project/Site: Boardman Solar Project City/County: Morrow County Sampling Date: 9-20-16

Applicant/Owner: Invenergy, LLC State: OR Sampling Point: UP7

Investigator(s): Greg Johnson/Jerry Baker Section, Township, Range: Section 28, T4N, R23E

Landform (hillslope, terrace, etc.): slope Local relief (concave, convex, none): none Slope (%): 1

Subregion (LRR): B Lat: 270451.0426 Long: 5076710.651 Datum: NAD 83

Soil Map Unit Name: 49F: Rock outcrop-Rubble land complex NWI classification: NA

Are climatic / hydrologic conditions on the site typical for this time of year? Yes ✔ No _____ (If no, explain in Remarks.)

Are Vegetation _____, Soil _____, or Hydrology _____ significantly disturbed? Are "Normal Circumstances" present? Yes ✔ No _____

Are Vegetation _____, Soil _____, or Hydrology _____ naturally problematic? (If needed, explain any answers in Remarks.)

SUMMARY OF FINDINGS – Attach site map showing sampling point locations, transects, important features, etc.

Hydrophytic Vegetation Present?	Yes _____	No ✔	**Is the Sampled Area within a Wetland?** Yes _____ No ✔
Hydric Soil Present?	Yes _____	No ✔	
Wetland Hydrology Present?	Yes _____	No ✔	

Remarks:

VEGETATION – Use scientific names of plants.

Tree Stratum (Plot size: 30 ft)	Absolute % Cover	Dominant Species?	Indicator Status
1. Eleagnus angustifolia	30	Y	FAC
2.			
3.			
4.			
	30 = Total Cover		
Sapling/Shrub Stratum (Plot size: 5 ft)			
1.			
2.			
3.			
4.			
5.			
	0 = Total Cover		
Herb Stratum (Plot size: 5 ft)			
1. Cirsium arvense	70	Y	FACU
2. Xanthium strumarium	10	N	FAC
3. Bassia scoparia	10	N	FAC
4. Polypogon monspeliensis	5	N	FACW
5.			
6.			
7.			
8.			
	95 = Total Cover		
Woody Vine Stratum (Plot size: 30 ft)			
1.			
2.			
	0 = Total Cover		

% Bare Ground in Herb Stratum 5 % Cover of Biotic Crust 0

Dominance Test worksheet:

Number of Dominant Species That Are OBL, FACW, or FAC: 1 (A)

Total Number of Dominant Species Across All Strata: 2 (B)

Percent of Dominant Species That Are OBL, FACW, or FAC: 50 (A/B)

Prevalence Index worksheet:

Total % Cover of:		Multiply by:	
OBL species		x 1 =	
FACW species	5	x 2 =	10
FAC species	50	x 3 =	150
FACU species	70	x 4 =	280
UPL species		x 5 =	
Column Totals:	125 (A)		440 (B)

Prevalence Index = B/A = 3.52

Hydrophytic Vegetation Indicators:

___ Dominance Test is >50%

___ Prevalence Index is ≤3.0[1]

___ Morphological Adaptations[1] (Provide supporting data in Remarks or on a separate sheet)

___ Problematic Hydrophytic Vegetation[1] (Explain)

[1]Indicators of hydric soil and wetland hydrology must be present, unless disturbed or problematic.

Hydrophytic Vegetation Present? Yes _____ No ✔

Remarks:

SOIL

Sampling Point: UP7

Profile Description: (Describe to the depth needed to document the indicator or confirm the absence of indicators.)

Depth (inches)	Matrix Color (moist)	Matrix %	Redox Features Color (moist)	Redox %	Type[1]	Loc[2]	Texture	Remarks
0-16	10 YR 4/3	100					sandy clay	

[1]Type: C=Concentration, D=Depletion, RM=Reduced Matrix, CS=Covered or Coated Sand Grains. [2]Location: PL=Pore Lining, M=Matrix.

Hydric Soil Indicators: (Applicable to all LRRs, unless otherwise noted.)

- ___ Histosol (A1)
- ___ Histic Epipedon (A2)
- ___ Black Histic (A3)
- ___ Hydrogen Sulfide (A4)
- ___ Stratified Layers (A5) (**LRR C**)
- ___ 1 cm Muck (A9) (**LRR D**)
- ___ Depleted Below Dark Surface (A11)
- ___ Thick Dark Surface (A12)
- ___ Sandy Mucky Mineral (S1)
- ___ Sandy Gleyed Matrix (S4)
- ___ Sandy Redox (S5)
- ___ Stripped Matrix (S6)
- ___ Loamy Mucky Mineral (F1)
- ___ Loamy Gleyed Matrix (F2)
- ___ Depleted Matrix (F3)
- ___ Redox Dark Surface (F6)
- ___ Depleted Dark Surface (F7)
- ___ Redox Depressions (F8)
- ___ Vernal Pools (F9)

Indicators for Problematic Hydric Soils[3]:

- ___ 1 cm Muck (A9) (**LRR C**)
- ___ 2 cm Muck (A10) (**LRR B**)
- ___ Reduced Vertic (F18)
- ___ Red Parent Material (TF2)
- ___ Other (Explain in Remarks)

[3]Indicators of hydrophytic vegetation and wetland hydrology must be present, unless disturbed or problematic.

Restrictive Layer (if present):

Type: _____

Depth (inches): _____

Hydric Soil Present? Yes _____ No ✔

Remarks:

HYDROLOGY

Wetland Hydrology Indicators:

Primary Indicators (minimum of one required; check all that apply)

- ___ Surface Water (A1)
- ___ High Water Table (A2)
- ___ Saturation (A3)
- ___ Water Marks (B1) (**Nonriverine**)
- ___ Sediment Deposits (B2) (**Nonriverine**)
- ___ Drift Deposits (B3) (**Nonriverine**)
- ___ Surface Soil Cracks (B6)
- ___ Inundation Visible on Aerial Imagery (B7)
- ___ Water-Stained Leaves (B9)
- ___ Salt Crust (B11)
- ___ Biotic Crust (B12)
- ___ Aquatic Invertebrates (B13)
- ___ Hydrogen Sulfide Odor (C1)
- ___ Oxidized Rhizospheres along Living Roots (C3)
- ___ Presence of Reduced Iron (C4)
- ___ Recent Iron Reduction in Tilled Soils (C6)
- ___ Thin Muck Surface (C7)
- ___ Other (Explain in Remarks)

Secondary Indicators (2 or more required)

- ___ Water Marks (B1) (**Riverine**)
- ___ Sediment Deposits (B2) (**Riverine**)
- ___ Drift Deposits (B3) (**Riverine**)
- ___ Drainage Patterns (B10)
- ___ Dry-Season Water Table (C2)
- ___ Crayfish Burrows (C8)
- ___ Saturation Visible on Aerial Imagery (C9)
- ___ Shallow Aquitard (D3)
- ___ FAC-Neutral Test (D5)

Field Observations:

Surface Water Present? Yes _____ No ✔ Depth (inches): _____

Water Table Present? Yes _____ No ✔ Depth (inches): _____

Saturation Present? (includes capillary fringe) Yes _____ No ✔ Depth (inches): _____

Wetland Hydrology Present? Yes _____ No ✔

Describe Recorded Data (stream gauge, monitoring well, aerial photos, previous inspections), if available:

Remarks:

WETLAND DETERMINATION DATA FORM – Arid West Region

Project/Site: Boardman Solar Project City/County: Morrow County Sampling Date: 9-20-16

Applicant/Owner: Invenergy, LLC State: OR Sampling Point: WL8

Investigator(s): Greg Johnson/Jerry Baker Section, Township, Range: Section 36, T4N, R22E

Landform (hillslope, terrace, etc.): drainage Local relief (concave, convex, none): concave Slope (%): 3

Subregion (LRR): B Lat: 266759.58 Long: 5073967.066 Datum: NAD 83

Soil Map Unit Name: 24E: Olex gravelly silt loam, 20-40% slopes NWI classification: PEM

Are climatic / hydrologic conditions on the site typical for this time of year? Yes ✔ No _____ (If no, explain in Remarks.)

Are Vegetation _____, Soil _____, or Hydrology _____ significantly disturbed? Are "Normal Circumstances" present? Yes ✔ No _____

Are Vegetation _____, Soil _____, or Hydrology _____ naturally problematic? (If needed, explain any answers in Remarks.)

SUMMARY OF FINDINGS – Attach site map showing sampling point locations, transects, important features, etc.

Hydrophytic Vegetation Present?	Yes ✔	No _____	**Is the Sampled Area within a Wetland?** Yes ✔ No _____
Hydric Soil Present?	Yes ✔	No _____	
Wetland Hydrology Present?	Yes ✔	No _____	

Remarks:
wetland in linear drainage formed by seep

VEGETATION – Use scientific names of plants.

Tree Stratum (Plot size: 30 ft)	Absolute % Cover	Dominant Species?	Indicator Status
1.			
2.			
3.			
4.			
	0 = Total Cover		
Sapling/Shrub Stratum (Plot size: 5 ft)			
1.			
2.			
3.			
4.			
5.			
	0 = Total Cover		
Herb Stratum (Plot size: 5 ft)			
1. Typha latifolia	50	Y	OBL
2. Nasturtium officinale	20	Y	OBL
3. Cirsium arvense	5	N	FACU
4.			
5.			
6.			
7.			
8.			
	75 = Total Cover		
Woody Vine Stratum (Plot size: 30 ft)			
1.			
2.			
	0 = Total Cover		

% Bare Ground in Herb Stratum 25 % Cover of Biotic Crust 0

Dominance Test worksheet:

Number of Dominant Species That Are OBL, FACW, or FAC: 2 (A)

Total Number of Dominant Species Across All Strata: 2 (B)

Percent of Dominant Species That Are OBL, FACW, or FAC: 100 (A/B)

Prevalence Index worksheet:

Total % Cover of:	Multiply by:
OBL species _____	x 1 = _____
FACW species _____	x 2 = _____
FAC species _____	x 3 = _____
FACU species _____	x 4 = _____
UPL species _____	x 5 = _____
Column Totals: _____ (A)	_____ (B)

Prevalence Index = B/A = _____

Hydrophytic Vegetation Indicators:

✔ Dominance Test is >50%

___ Prevalence Index is ≤3.0[1]

___ Morphological Adaptations[1] (Provide supporting data in Remarks or on a separate sheet)

___ Problematic Hydrophytic Vegetation[1] (Explain)

[1]Indicators of hydric soil and wetland hydrology must be present, unless disturbed or problematic.

Hydrophytic Vegetation Present? Yes ✔ No _____

Remarks:

SOIL

Sampling Point: WL8

Profile Description: (Describe to the depth needed to document the indicator or confirm the absence of indicators.)

Depth (inches)	Matrix Color (moist)	Matrix %	Redox Features Color (moist)	Redox %	Type[1]	Loc[2]	Texture	Remarks
0-10	10 YR 4/2	94	2.5 YR 3/4	6	C	M	clay	

[1]Type: C=Concentration, D=Depletion, RM=Reduced Matrix, CS=Covered or Coated Sand Grains. [2]Location: PL=Pore Lining, M=Matrix.

Hydric Soil Indicators: (Applicable to all LRRs, unless otherwise noted.)

- ___ Histosol (A1)
- ___ Histic Epipedon (A2)
- ___ Black Histic (A3)
- ___ Hydrogen Sulfide (A4)
- ___ Stratified Layers (A5) (**LRR C**)
- ___ 1 cm Muck (A9) (**LRR D**)
- ___ Depleted Below Dark Surface (A11)
- ___ Thick Dark Surface (A12)
- ___ Sandy Mucky Mineral (S1)
- ___ Sandy Gleyed Matrix (S4)
- ___ Sandy Redox (S5)
- ___ Stripped Matrix (S6)
- ___ Loamy Mucky Mineral (F1)
- ___ Loamy Gleyed Matrix (F2)
- ✔ Depleted Matrix (F3)
- ___ Redox Dark Surface (F6)
- ___ Depleted Dark Surface (F7)
- ___ Redox Depressions (F8)
- ___ Vernal Pools (F9)

Indicators for Problematic Hydric Soils[3]:

- ___ 1 cm Muck (A9) (**LRR C**)
- ___ 2 cm Muck (A10) (**LRR B**)
- ___ Reduced Vertic (F18)
- ___ Red Parent Material (TF2)
- ___ Other (Explain in Remarks)

[3]Indicators of hydrophytic vegetation and wetland hydrology must be present, unless disturbed or problematic.

Restrictive Layer (if present):

Type: ___

Depth (inches): ___

Hydric Soil Present? Yes ✔ No ___

Remarks:

HYDROLOGY

Wetland Hydrology Indicators:

Primary Indicators (minimum of one required; check all that apply)

- ✔ Surface Water (A1)
- ___ High Water Table (A2)
- ✔ Saturation (A3)
- ___ Water Marks (B1) (**Nonriverine**)
- ___ Sediment Deposits (B2) (**Nonriverine**)
- ___ Drift Deposits (B3) (**Nonriverine**)
- ___ Surface Soil Cracks (B6)
- ___ Inundation Visible on Aerial Imagery (B7)
- ___ Water-Stained Leaves (B9)
- ___ Salt Crust (B11)
- ___ Biotic Crust (B12)
- ___ Aquatic Invertebrates (B13)
- ___ Hydrogen Sulfide Odor (C1)
- ___ Oxidized Rhizospheres along Living Roots (C3)
- ___ Presence of Reduced Iron (C4)
- ___ Recent Iron Reduction in Tilled Soils (C6)
- ___ Thin Muck Surface (C7)
- ___ Other (Explain in Remarks)

Secondary Indicators (2 or more required)

- ___ Water Marks (B1) (**Riverine**)
- ___ Sediment Deposits (B2) (**Riverine**)
- ___ Drift Deposits (B3) (**Riverine**)
- ✔ Drainage Patterns (B10)
- ___ Dry-Season Water Table (C2)
- ___ Crayfish Burrows (C8)
- ___ Saturation Visible on Aerial Imagery (C9)
- ___ Shallow Aquitard (D3)
- ___ FAC-Neutral Test (D5)

Field Observations:

Surface Water Present? Yes ✔ No ___ Depth (inches): 2

Water Table Present? Yes ___ No ✔ Depth (inches): ___

Saturation Present? (includes capillary fringe) Yes ✔ No ___ Depth (inches): 0

Wetland Hydrology Present? Yes ✔ No ___

Describe Recorded Data (stream gauge, monitoring well, aerial photos, previous inspections), if available:

Remarks:

source of hydrology is a seep on hillslope

WETLAND DETERMINATION DATA FORM – Arid West Region

Project/Site: Boardman Solar Project City/County: Morrow County Sampling Date: 9-20-16

Applicant/Owner: Invenergy, LLC State: OR Sampling Point: UP8

Investigator(s): Greg Johnson/Jerry Baker Section, Township, Range: Section 36, T4N, R22E

Landform (hillslope, terrace, etc.): slope Local relief (concave, convex, none): none Slope (%): 3

Subregion (LRR): B Lat: 266760.5722 Long: 5073969.91 Datum: NAD 83

Soil Map Unit Name: 24E: Olex gravelly silt loam, 20-40% slopes NWI classification: NA

Are climatic / hydrologic conditions on the site typical for this time of year? Yes ✔ No _____ (If no, explain in Remarks.)

Are Vegetation _____, Soil _____, or Hydrology _____ significantly disturbed? Are "Normal Circumstances" present? Yes ✔ No _____

Are Vegetation _____, Soil _____, or Hydrology _____ naturally problematic? (If needed, explain any answers in Remarks.)

SUMMARY OF FINDINGS – Attach site map showing sampling point locations, transects, important features, etc.

Hydrophytic Vegetation Present?	Yes _____	No ✔	**Is the Sampled Area within a Wetland?** Yes _____ No ✔
Hydric Soil Present?	Yes _____	No ✔	
Wetland Hydrology Present?	Yes _____	No ✔	

Remarks:

VEGETATION – Use scientific names of plants.

Tree Stratum (Plot size: 30 ft)	Absolute % Cover	Dominant Species?	Indicator Status
1.			
2.			
3.			
4.			
	0 = Total Cover		
Sapling/Shrub Stratum (Plot size: 5 ft)			
1.			
2.			
3.			
4.			
5.			
	0 = Total Cover		
Herb Stratum (Plot size: 5 ft)			
1. Cirsium arvense	10	Y	FACU
2.			
3.			
4.			
5.			
6.			
7.			
8.			
	10 = Total Cover		
Woody Vine Stratum (Plot size: 30 ft)			
1.			
2.			
	0 = Total Cover		

% Bare Ground in Herb Stratum 90 % Cover of Biotic Crust 0

Dominance Test worksheet:

Number of Dominant Species That Are OBL, FACW, or FAC: 0 (A)

Total Number of Dominant Species Across All Strata: 1 (B)

Percent of Dominant Species That Are OBL, FACW, or FAC: 0 (A/B)

Prevalence Index worksheet:

Total % Cover of:	Multiply by:
OBL species _____	x 1 = _____
FACW species _____	x 2 = _____
FAC species _____	x 3 = _____
FACU species _____	x 4 = _____
UPL species _____	x 5 = _____
Column Totals: _____ (A)	_____ (B)

Prevalence Index = B/A = _____

Hydrophytic Vegetation Indicators:

___ Dominance Test is >50%

___ Prevalence Index is ≤3.0[1]

___ Morphological Adaptations[1] (Provide supporting data in Remarks or on a separate sheet)

___ Problematic Hydrophytic Vegetation[1] (Explain)

[1]Indicators of hydric soil and wetland hydrology must be present, unless disturbed or problematic.

Hydrophytic Vegetation Present? Yes _____ No ✔

Remarks:

Area had recently burned

SOIL

Sampling Point: UP8

Profile Description: (Describe to the depth needed to document the indicator or confirm the absence of indicators.)

Depth (inches)	Matrix Color (moist)	Matrix %	Redox Features Color (moist)	Redox %	Type[1]	Loc[2]	Texture	Remarks
0-16	10 YR 4/3	100					sandy clay	

[1]Type: C=Concentration, D=Depletion, RM=Reduced Matrix, CS=Covered or Coated Sand Grains. [2]Location: PL=Pore Lining, M=Matrix.

Hydric Soil Indicators: (Applicable to all LRRs, unless otherwise noted.)

- ___ Histosol (A1)
- ___ Histic Epipedon (A2)
- ___ Black Histic (A3)
- ___ Hydrogen Sulfide (A4)
- ___ Stratified Layers (A5) (**LRR C**)
- ___ 1 cm Muck (A9) (**LRR D**)
- ___ Depleted Below Dark Surface (A11)
- ___ Thick Dark Surface (A12)
- ___ Sandy Mucky Mineral (S1)
- ___ Sandy Gleyed Matrix (S4)
- ___ Sandy Redox (S5)
- ___ Stripped Matrix (S6)
- ___ Loamy Mucky Mineral (F1)
- ___ Loamy Gleyed Matrix (F2)
- ___ Depleted Matrix (F3)
- ___ Redox Dark Surface (F6)
- ___ Depleted Dark Surface (F7)
- ___ Redox Depressions (F8)
- ___ Vernal Pools (F9)

Indicators for Problematic Hydric Soils[3]:

- ___ 1 cm Muck (A9) (**LRR C**)
- ___ 2 cm Muck (A10) (**LRR B**)
- ___ Reduced Vertic (F18)
- ___ Red Parent Material (TF2)
- ___ Other (Explain in Remarks)

[3]Indicators of hydrophytic vegetation and wetland hydrology must be present, unless disturbed or problematic.

Restrictive Layer (if present):

Type: ___

Depth (inches): ___

Hydric Soil Present? **Yes** ___ **No** ✔

Remarks:

HYDROLOGY

Wetland Hydrology Indicators:

Primary Indicators (minimum of one required; check all that apply)

- ___ Surface Water (A1)
- ___ High Water Table (A2)
- ___ Saturation (A3)
- ___ Water Marks (B1) (**Nonriverine**)
- ___ Sediment Deposits (B2) (**Nonriverine**)
- ___ Drift Deposits (B3) (**Nonriverine**)
- ___ Surface Soil Cracks (B6)
- ___ Inundation Visible on Aerial Imagery (B7)
- ___ Water-Stained Leaves (B9)
- ___ Salt Crust (B11)
- ___ Biotic Crust (B12)
- ___ Aquatic Invertebrates (B13)
- ___ Hydrogen Sulfide Odor (C1)
- ___ Oxidized Rhizospheres along Living Roots (C3)
- ___ Presence of Reduced Iron (C4)
- ___ Recent Iron Reduction in Tilled Soils (C6)
- ___ Thin Muck Surface (C7)
- ___ Other (Explain in Remarks)

Secondary Indicators (2 or more required)

- ___ Water Marks (B1) (**Riverine**)
- ___ Sediment Deposits (B2) (**Riverine**)
- ___ Drift Deposits (B3) (**Riverine**)
- ___ Drainage Patterns (B10)
- ___ Dry-Season Water Table (C2)
- ___ Crayfish Burrows (C8)
- ___ Saturation Visible on Aerial Imagery (C9)
- ___ Shallow Aquitard (D3)
- ___ FAC-Neutral Test (D5)

Field Observations:

Surface Water Present? Yes ___ No ✔ Depth (inches): ___

Water Table Present? Yes ___ No ✔ Depth (inches): ___

Saturation Present? (includes capillary fringe) Yes ___ No ✔ Depth (inches): ___

Wetland Hydrology Present? **Yes** ___ **No** ✔

Describe Recorded Data (stream gauge, monitoring well, aerial photos, previous inspections), if available:

Remarks:

WETLAND DETERMINATION DATA FORM – Arid West Region

Project/Site: Boardman Solar Project City/County: Morrow County Sampling Date: 9-20-16

Applicant/Owner: Invenergy, LLC State: OR Sampling Point: WL9

Investigator(s): Greg Johnson/Jerry Baker Section, Township, Range: Section 29, T4N, R23E

Landform (hillslope, terrace, etc.): depression Local relief (concave, convex, none): concave Slope (%): 1

Subregion (LRR): B Lat: 269871.3344 Long: 5076223.226 Datum: NAD 83

Soil Map Unit Name: 38D: Prosser-Rock outcrop complex, 1 to 20 percent slopes NWI classification: PEM

Are climatic / hydrologic conditions on the site typical for this time of year? Yes ✔ No _____ (If no, explain in Remarks.)

Are Vegetation _____, Soil _____, or Hydrology _____ significantly disturbed? Are "Normal Circumstances" present? Yes ✔ No _____

Are Vegetation _____, Soil _____, or Hydrology _____ naturally problematic? (If needed, explain any answers in Remarks.)

SUMMARY OF FINDINGS – Attach site map showing sampling point locations, transects, important features, etc.

Hydrophytic Vegetation Present?	Yes ✔	No _____	**Is the Sampled Area within a Wetland?** **Yes ✔ No _____**
Hydric Soil Present?	Yes ✔	No _____	
Wetland Hydrology Present?	Yes ✔	No _____	

Remarks:
wetland in depression formed by seep

VEGETATION – Use scientific names of plants.

Tree Stratum (Plot size: 30 ft)	Absolute % Cover	Dominant Species?	Indicator Status
1.			
2.			
3.			
4.			
	0 = Total Cover		
Sapling/Shrub Stratum (Plot size: 5 ft)			
1.			
2.			
3.			
4.			
5.			
	0 = Total Cover		
Herb Stratum (Plot size: 5 ft)			
1. Schoenoplectus tabernaemontani	80	Y	OBL
2. Euthamia occidentalis	15	N	FACW
3. Xanthium strumarium	5	N	FAC
4.			
5.			
6.			
7.			
8.			
	100 = Total Cover		
Woody Vine Stratum (Plot size: 30 ft)			
1.			
2.			
	0 = Total Cover		

% Bare Ground in Herb Stratum 0 % Cover of Biotic Crust 0

Dominance Test worksheet:

Number of Dominant Species That Are OBL, FACW, or FAC: 1 (A)

Total Number of Dominant Species Across All Strata: 1 (B)

Percent of Dominant Species That Are OBL, FACW, or FAC: 100 (A/B)

Prevalence Index worksheet:

Total % Cover of:		Multiply by:
OBL species		x 1 =
FACW species		x 2 =
FAC species		x 3 =
FACU species		x 4 =
UPL species		x 5 =
Column Totals:	(A)	(B)

Prevalence Index = B/A = _____

Hydrophytic Vegetation Indicators:

✔ Dominance Test is >50%

___ Prevalence Index is ≤3.0[1]

___ Morphological Adaptations[1] (Provide supporting data in Remarks or on a separate sheet)

___ Problematic Hydrophytic Vegetation[1] (Explain)

[1]Indicators of hydric soil and wetland hydrology must be present, unless disturbed or problematic.

Hydrophytic Vegetation Present? **Yes ✔ No _____**

Remarks:

SOIL

Sampling Point: WL9

Profile Description: (Describe to the depth needed to document the indicator or confirm the absence of indicators.)

Depth (inches)	Matrix Color (moist)	Matrix %	Redox Features Color (moist)	Redox %	Type[1]	Loc[2]	Texture	Remarks
0-6	10 YR 3/2	100					sandy clay	
6-12	10 YR 4/2	96	7.5 YR 4/6	4	C	M	clay	

[1]Type: C=Concentration, D=Depletion, RM=Reduced Matrix, CS=Covered or Coated Sand Grains. [2]Location: PL=Pore Lining, M=Matrix.

Hydric Soil Indicators: (Applicable to all LRRs, unless otherwise noted.)

- ___ Histosol (A1)
- ___ Histic Epipedon (A2)
- ___ Black Histic (A3)
- ___ Hydrogen Sulfide (A4)
- ___ Stratified Layers (A5) (**LRR C**)
- ___ 1 cm Muck (A9) (**LRR D**)
- ___ Depleted Below Dark Surface (A11)
- ___ Thick Dark Surface (A12)
- ___ Sandy Mucky Mineral (S1)
- ___ Sandy Gleyed Matrix (S4)
- ___ Sandy Redox (S5)
- ___ Stripped Matrix (S6)
- ___ Loamy Mucky Mineral (F1)
- ___ Loamy Gleyed Matrix (F2)
- ✔ Depleted Matrix (F3)
- ___ Redox Dark Surface (F6)
- ___ Depleted Dark Surface (F7)
- ___ Redox Depressions (F8)
- ___ Vernal Pools (F9)

Indicators for Problematic Hydric Soils[3]:

- ___ 1 cm Muck (A9) (**LRR C**)
- ___ 2 cm Muck (A10) (**LRR B**)
- ___ Reduced Vertic (F18)
- ___ Red Parent Material (TF2)
- ___ Other (Explain in Remarks)

[3]Indicators of hydrophytic vegetation and wetland hydrology must be present, unless disturbed or problematic.

Restrictive Layer (if present):

Type: ___

Depth (inches): ___

Hydric Soil Present? Yes ✔ No ___

Remarks:

HYDROLOGY

Wetland Hydrology Indicators:

Primary Indicators (minimum of one required; check all that apply)

- ___ Surface Water (A1)
- ___ High Water Table (A2)
- ✔ Saturation (A3)
- ___ Water Marks (B1) (**Nonriverine**)
- ___ Sediment Deposits (B2) (**Nonriverine**)
- ___ Drift Deposits (B3) (**Nonriverine**)
- ___ Surface Soil Cracks (B6)
- ___ Inundation Visible on Aerial Imagery (B7)
- ___ Water-Stained Leaves (B9)
- ___ Salt Crust (B11)
- ___ Biotic Crust (B12)
- ___ Aquatic Invertebrates (B13)
- ___ Hydrogen Sulfide Odor (C1)
- ___ Oxidized Rhizospheres along Living Roots (C3)
- ___ Presence of Reduced Iron (C4)
- ___ Recent Iron Reduction in Tilled Soils (C6)
- ___ Thin Muck Surface (C7)
- ___ Other (Explain in Remarks)

Secondary Indicators (2 or more required)

- ___ Water Marks (B1) (**Riverine**)
- ___ Sediment Deposits (B2) (**Riverine**)
- ___ Drift Deposits (B3) (**Riverine**)
- ___ Drainage Patterns (B10)
- ___ Dry-Season Water Table (C2)
- ___ Crayfish Burrows (C8)
- ___ Saturation Visible on Aerial Imagery (C9)
- ___ Shallow Aquitard (D3)
- ___ FAC-Neutral Test (D5)

Field Observations:

Surface Water Present? Yes ___ No ✔ Depth (inches): ___

Water Table Present? Yes ___ No ✔ Depth (inches): ___

Saturation Present? (includes capillary fringe) Yes ✔ No ___ Depth (inches): 6

Wetland Hydrology Present? Yes ✔ No ___

Describe Recorded Data (stream gauge, monitoring well, aerial photos, previous inspections), if available:

Remarks:

source of hydrology is a seep

WETLAND DETERMINATION DATA FORM – Arid West Region

Project/Site: Boardman Solar Project City/County: Morrow County Sampling Date: 9-20-16

Applicant/Owner: Invenergy, LLC State: OR Sampling Point: UP9

Investigator(s): Greg Johnson/Jerry Baker Section, Township, Range: Section 29, T4N, R23E

Landform (hillslope, terrace, etc.): slope Local relief (concave, convex, none): none Slope (%): <1

Subregion (LRR): B Lat: 269871.1227 Long: 5076230.423 Datum: NAD 83

Soil Map Unit Name: 38D: Prosser-Rock outcrop complex, 1 to 20 percent slopes NWI classification: NA

Are climatic / hydrologic conditions on the site typical for this time of year? Yes ✔ No _____ (If no, explain in Remarks.)

Are Vegetation _____, Soil _____, or Hydrology _____ significantly disturbed? Are "Normal Circumstances" present? Yes ✔ No _____

Are Vegetation _____, Soil _____, or Hydrology _____ naturally problematic? (If needed, explain any answers in Remarks.)

SUMMARY OF FINDINGS – Attach site map showing sampling point locations, transects, important features, etc.

Hydrophytic Vegetation Present?	Yes ✔	No _____	**Is the Sampled Area within a Wetland?** Yes _____ No ✔
Hydric Soil Present?	Yes _____	No ✔	
Wetland Hydrology Present?	Yes _____	No ✔	

Remarks:

VEGETATION – Use scientific names of plants.

Tree Stratum (Plot size: 30 ft)	Absolute % Cover	Dominant Species?	Indicator Status
1.			
2.			
3.			
4.			
	0 = Total Cover		
Sapling/Shrub Stratum (Plot size: 5 ft)			
1.			
2.			
3.			
4.			
5.			
	0 = Total Cover		
Herb Stratum (Plot size: 5 ft)			
1. Bassia scoparia	80	Y	FAC
2. Xanthium strumarium	10	N	FAC
3. Hordeum jubatum	5	N	FAC
4.			
5.			
6.			
7.			
8.			
	95 = Total Cover		
Woody Vine Stratum (Plot size: 30 ft)			
1.			
2.			
	0 = Total Cover		

% Bare Ground in Herb Stratum 5 % Cover of Biotic Crust 0

Dominance Test worksheet:

Number of Dominant Species That Are OBL, FACW, or FAC: 1 (A)

Total Number of Dominant Species Across All Strata: 1 (B)

Percent of Dominant Species That Are OBL, FACW, or FAC: 100 (A/B)

Prevalence Index worksheet:

Total % Cover of:	Multiply by:
OBL species _____	x 1 = _____
FACW species _____	x 2 = _____
FAC species _____	x 3 = _____
FACU species _____	x 4 = _____
UPL species _____	x 5 = _____
Column Totals: _____ (A)	_____ (B)

Prevalence Index = B/A = _____

Hydrophytic Vegetation Indicators:

✔ Dominance Test is >50%

___ Prevalence Index is ≤3.0[1]

___ Morphological Adaptations[1] (Provide supporting data in Remarks or on a separate sheet)

___ Problematic Hydrophytic Vegetation[1] (Explain)

[1]Indicators of hydric soil and wetland hydrology must be present, unless disturbed or problematic.

Hydrophytic Vegetation Present? Yes ✔ No _____

Remarks:

SOIL

Sampling Point: UP9

Profile Description: (Describe to the depth needed to document the indicator or confirm the absence of indicators.)

Depth (inches)	Matrix Color (moist)	Matrix %	Redox Features Color (moist)	Redox %	Type[1]	Loc[2]	Texture	Remarks
0-16	10 YR 4/3	100					sandy clay	

[1]Type: C=Concentration, D=Depletion, RM=Reduced Matrix, CS=Covered or Coated Sand Grains. [2]Location: PL=Pore Lining, M=Matrix.

Hydric Soil Indicators: (Applicable to all LRRs, unless otherwise noted.)

- ___ Histosol (A1)
- ___ Histic Epipedon (A2)
- ___ Black Histic (A3)
- ___ Hydrogen Sulfide (A4)
- ___ Stratified Layers (A5) (**LRR C**)
- ___ 1 cm Muck (A9) (**LRR D**)
- ___ Depleted Below Dark Surface (A11)
- ___ Thick Dark Surface (A12)
- ___ Sandy Mucky Mineral (S1)
- ___ Sandy Gleyed Matrix (S4)
- ___ Sandy Redox (S5)
- ___ Stripped Matrix (S6)
- ___ Loamy Mucky Mineral (F1)
- ___ Loamy Gleyed Matrix (F2)
- ___ Depleted Matrix (F3)
- ___ Redox Dark Surface (F6)
- ___ Depleted Dark Surface (F7)
- ___ Redox Depressions (F8)
- ___ Vernal Pools (F9)

Indicators for Problematic Hydric Soils[3]:

- ___ 1 cm Muck (A9) (**LRR C**)
- ___ 2 cm Muck (A10) (**LRR B**)
- ___ Reduced Vertic (F18)
- ___ Red Parent Material (TF2)
- ___ Other (Explain in Remarks)

[3]Indicators of hydrophytic vegetation and wetland hydrology must be present, unless disturbed or problematic.

Restrictive Layer (if present):

Type: _____

Depth (inches): _____

Hydric Soil Present? **Yes** _____ **No** ✔

Remarks:

HYDROLOGY

Wetland Hydrology Indicators:

Primary Indicators (minimum of one required; check all that apply)

- ___ Surface Water (A1)
- ___ High Water Table (A2)
- ___ Saturation (A3)
- ___ Water Marks (B1) (**Nonriverine**)
- ___ Sediment Deposits (B2) (**Nonriverine**)
- ___ Drift Deposits (B3) (**Nonriverine**)
- ___ Surface Soil Cracks (B6)
- ___ Inundation Visible on Aerial Imagery (B7)
- ___ Water-Stained Leaves (B9)
- ___ Salt Crust (B11)
- ___ Biotic Crust (B12)
- ___ Aquatic Invertebrates (B13)
- ___ Hydrogen Sulfide Odor (C1)
- ___ Oxidized Rhizospheres along Living Roots (C3)
- ___ Presence of Reduced Iron (C4)
- ___ Recent Iron Reduction in Tilled Soils (C6)
- ___ Thin Muck Surface (C7)
- ___ Other (Explain in Remarks)

Secondary Indicators (2 or more required)

- ___ Water Marks (B1) (**Riverine**)
- ___ Sediment Deposits (B2) (**Riverine**)
- ___ Drift Deposits (B3) (**Riverine**)
- ___ Drainage Patterns (B10)
- ___ Dry-Season Water Table (C2)
- ___ Crayfish Burrows (C8)
- ___ Saturation Visible on Aerial Imagery (C9)
- ___ Shallow Aquitard (D3)
- ___ FAC-Neutral Test (D5)

Field Observations:

Surface Water Present? Yes _____ No ✔ Depth (inches): _____

Water Table Present? Yes _____ No ✔ Depth (inches): _____

Saturation Present? (includes capillary fringe) Yes _____ No ✔ Depth (inches): _____

Wetland Hydrology Present? **Yes** _____ **No** ✔

Describe Recorded Data (stream gauge, monitoring well, aerial photos, previous inspections), if available:

Remarks:

WETLAND DETERMINATION DATA FORM – Arid West Region

Project/Site: Boardman Solar Project City/County: Morrow County Sampling Date: 9-20-16

Applicant/Owner: Invenergy, LLC State: OR Sampling Point: WL10A

Investigator(s): Greg Johnson/Jerry Baker Section, Township, Range: Section 29, T4N, R23E

Landform (hillslope, terrace, etc.): depression Local relief (concave, convex, none): concave Slope (%): 1

Subregion (LRR): B Lat: 269921.9944 Long: 5076220.386 Datum: NAD 83

Soil Map Unit Name: 38D: Prosser-Rock outcrop complex, 1 to 20 percent slopes NWI classification: PEM

Are climatic / hydrologic conditions on the site typical for this time of year? Yes ✔ No _____ (If no, explain in Remarks.)

Are Vegetation _____, Soil _____, or Hydrology _____ significantly disturbed? Are "Normal Circumstances" present? Yes ✔ No _____

Are Vegetation _____, Soil _____, or Hydrology _____ naturally problematic? (If needed, explain any answers in Remarks.)

SUMMARY OF FINDINGS – Attach site map showing sampling point locations, transects, important features, etc.

Hydrophytic Vegetation Present?	Yes ✔	No _____	**Is the Sampled Area within a Wetland?** **Yes ✔ No _____**
Hydric Soil Present?	Yes ✔	No _____	
Wetland Hydrology Present?	Yes ✔	No _____	

Remarks:
wetland in depression formed by seep

VEGETATION – Use scientific names of plants.

Tree Stratum (Plot size: 30 ft)	Absolute % Cover	Dominant Species?	Indicator Status
1.			
2.			
3.			
4.			
	0 = Total Cover		
Sapling/Shrub Stratum (Plot size: 5 ft)			
1.			
2.			
3.			
4.			
5.			
	0 = Total Cover		
Herb Stratum (Plot size: 5 ft)			
1. Typha latifolia	80	Y	OBL
2. Euthamia occidentalis	15	N	FACW
3. Xanthium strumarium	5	N	FAC
4.			
5.			
6.			
7.			
8.			
	100 = Total Cover		
Woody Vine Stratum (Plot size: 30 ft)			
1.			
2.			
	0 = Total Cover		

% Bare Ground in Herb Stratum 0 % Cover of Biotic Crust 0

Dominance Test worksheet:

Number of Dominant Species That Are OBL, FACW, or FAC: 1 (A)

Total Number of Dominant Species Across All Strata: 1 (B)

Percent of Dominant Species That Are OBL, FACW, or FAC: 100 (A/B)

Prevalence Index worksheet:

Total % Cover of:		Multiply by:
OBL species		x 1 =
FACW species		x 2 =
FAC species		x 3 =
FACU species		x 4 =
UPL species		x 5 =
Column Totals:	(A)	(B)

Prevalence Index = B/A = _____

Hydrophytic Vegetation Indicators:

✔ Dominance Test is >50%

___ Prevalence Index is ≤3.0[1]

___ Morphological Adaptations[1] (Provide supporting data in Remarks or on a separate sheet)

___ Problematic Hydrophytic Vegetation[1] (Explain)

[1]Indicators of hydric soil and wetland hydrology must be present, unless disturbed or problematic.

Hydrophytic Vegetation Present? **Yes ✔ No _____**

Remarks:

SOIL

Sampling Point: WL10A

Profile Description: (Describe to the depth needed to document the indicator or confirm the absence of indicators.)

Depth (inches)	Matrix Color (moist)	Matrix %	Redox Features Color (moist)	Redox %	Type[1]	Loc[2]	Texture	Remarks
0-6	10 YR 3/2	100					sandy clay	
6-12	10 YR 4/2	96	7.5 YR 4/6	4	C	M	clay	

[1]Type: C=Concentration, D=Depletion, RM=Reduced Matrix, CS=Covered or Coated Sand Grains. [2]Location: PL=Pore Lining, M=Matrix.

Hydric Soil Indicators: (Applicable to all LRRs, unless otherwise noted.)

- ___ Histosol (A1)
- ___ Histic Epipedon (A2)
- ___ Black Histic (A3)
- ___ Hydrogen Sulfide (A4)
- ___ Stratified Layers (A5) (**LRR C**)
- ___ 1 cm Muck (A9) (**LRR D**)
- ___ Depleted Below Dark Surface (A11)
- ___ Thick Dark Surface (A12)
- ___ Sandy Mucky Mineral (S1)
- ___ Sandy Gleyed Matrix (S4)
- ___ Sandy Redox (S5)
- ___ Stripped Matrix (S6)
- ___ Loamy Mucky Mineral (F1)
- ___ Loamy Gleyed Matrix (F2)
- ✔ Depleted Matrix (F3)
- ___ Redox Dark Surface (F6)
- ___ Depleted Dark Surface (F7)
- ___ Redox Depressions (F8)
- ___ Vernal Pools (F9)

Indicators for Problematic Hydric Soils[3]:

- ___ 1 cm Muck (A9) (**LRR C**)
- ___ 2 cm Muck (A10) (**LRR B**)
- ___ Reduced Vertic (F18)
- ___ Red Parent Material (TF2)
- ___ Other (Explain in Remarks)

[3]Indicators of hydrophytic vegetation and wetland hydrology must be present, unless disturbed or problematic.

Restrictive Layer (if present):

Type: ___

Depth (inches): ___

Hydric Soil Present? Yes ✔ No ___

Remarks:

HYDROLOGY

Wetland Hydrology Indicators:

Primary Indicators (minimum of one required; check all that apply)

- ___ Surface Water (A1)
- ___ High Water Table (A2)
- ✔ Saturation (A3)
- ___ Water Marks (B1) (**Nonriverine**)
- ___ Sediment Deposits (B2) (**Nonriverine**)
- ___ Drift Deposits (B3) (**Nonriverine**)
- ___ Surface Soil Cracks (B6)
- ___ Inundation Visible on Aerial Imagery (B7)
- ___ Water-Stained Leaves (B9)
- ___ Salt Crust (B11)
- ___ Biotic Crust (B12)
- ___ Aquatic Invertebrates (B13)
- ___ Hydrogen Sulfide Odor (C1)
- ___ Oxidized Rhizospheres along Living Roots (C3)
- ___ Presence of Reduced Iron (C4)
- ___ Recent Iron Reduction in Tilled Soils (C6)
- ___ Thin Muck Surface (C7)
- ___ Other (Explain in Remarks)

Secondary Indicators (2 or more required)

- ___ Water Marks (B1) (**Riverine**)
- ___ Sediment Deposits (B2) (**Riverine**)
- ___ Drift Deposits (B3) (**Riverine**)
- ___ Drainage Patterns (B10)
- ___ Dry-Season Water Table (C2)
- ___ Crayfish Burrows (C8)
- ___ Saturation Visible on Aerial Imagery (C9)
- ___ Shallow Aquitard (D3)
- ___ FAC-Neutral Test (D5)

Field Observations:

Surface Water Present? Yes ___ No ✔ Depth (inches): ___

Water Table Present? Yes ___ No ✔ Depth (inches): ___

Saturation Present? (includes capillary fringe) Yes ✔ No ___ Depth (inches): 6

Wetland Hydrology Present? Yes ✔ No ___

Describe Recorded Data (stream gauge, monitoring well, aerial photos, previous inspections), if available:

Remarks:

source of hydrology is a seep

WETLAND DETERMINATION DATA FORM – Arid West Region

Project/Site: Boardman Solar Project City/County: Morrow County Sampling Date: 9-20-16

Applicant/Owner: Invenergy, LLC State: OR Sampling Point: UP10A

Investigator(s): Greg Johnson/Jerry Baker Section, Township, Range: Section 29, T4N, R23E

Landform (hillslope, terrace, etc.): slope Local relief (concave, convex, none): none Slope (%): <1

Subregion (LRR): B Lat: 269918.0256 Long: 5076216.153 Datum: NAD 83

Soil Map Unit Name: 38D: Prosser-Rock outcrop complex, 1 to 20 percent slopes NWI classification: NA

Are climatic / hydrologic conditions on the site typical for this time of year? Yes ✔ No _____ (If no, explain in Remarks.)

Are Vegetation _____, Soil _____, or Hydrology _____ significantly disturbed? Are "Normal Circumstances" present? Yes ✔ No _____

Are Vegetation _____, Soil _____, or Hydrology _____ naturally problematic? (If needed, explain any answers in Remarks.)

SUMMARY OF FINDINGS – Attach site map showing sampling point locations, transects, important features, etc.

Hydrophytic Vegetation Present?	Yes ✔	No _____	**Is the Sampled Area within a Wetland?** Yes _____ No ✔
Hydric Soil Present?	Yes _____	No ✔	
Wetland Hydrology Present?	Yes _____	No ✔	

Remarks:

VEGETATION – Use scientific names of plants.

Tree Stratum (Plot size: 30 ft)	Absolute % Cover	Dominant Species?	Indicator Status
1.			
2.			
3.			
4.			
	0 = Total Cover		
Sapling/Shrub Stratum (Plot size: 5 ft)			
1.			
2.			
3.			
4.			
5.			
	0 = Total Cover		
Herb Stratum (Plot size: 5 ft)			
1. Bassia scoparia	80	Y	FAC
2. Hordeum jubatum	10	N	FAC
3. Xanthium strumarium	5	N	FAC
4.			
5.			
6.			
7.			
8.			
	95 = Total Cover		
Woody Vine Stratum (Plot size: 30 ft)			
1.			
2.			
	0 = Total Cover		

% Bare Ground in Herb Stratum 5 % Cover of Biotic Crust 0

Dominance Test worksheet:

Number of Dominant Species That Are OBL, FACW, or FAC: 1 (A)

Total Number of Dominant Species Across All Strata: 1 (B)

Percent of Dominant Species That Are OBL, FACW, or FAC: 100 (A/B)

Prevalence Index worksheet:

Total % Cover of:	Multiply by:
OBL species _____	x 1 = _____
FACW species _____	x 2 = _____
FAC species _____	x 3 = _____
FACU species _____	x 4 = _____
UPL species _____	x 5 = _____
Column Totals: _____ (A)	_____ (B)

Prevalence Index = B/A = _____

Hydrophytic Vegetation Indicators:

✔ Dominance Test is >50%

___ Prevalence Index is ≤3.0[1]

___ Morphological Adaptations[1] (Provide supporting data in Remarks or on a separate sheet)

___ Problematic Hydrophytic Vegetation[1] (Explain)

[1]Indicators of hydric soil and wetland hydrology must be present, unless disturbed or problematic.

Hydrophytic Vegetation Present? Yes ✔ No _____

Remarks:

SOIL

Sampling Point: UP10A

Profile Description: (Describe to the depth needed to document the indicator or confirm the absence of indicators.)

Depth (inches)	Matrix Color (moist)	Matrix %	Redox Features Color (moist)	Redox %	Type[1]	Loc[2]	Texture	Remarks
0-16	10 YR 4/3	100					sandy clay	

[1]Type: C=Concentration, D=Depletion, RM=Reduced Matrix, CS=Covered or Coated Sand Grains. [2]Location: PL=Pore Lining, M=Matrix.

Hydric Soil Indicators: (Applicable to all LRRs, unless otherwise noted.)

- ___ Histosol (A1)
- ___ Histic Epipedon (A2)
- ___ Black Histic (A3)
- ___ Hydrogen Sulfide (A4)
- ___ Stratified Layers (A5) (**LRR C**)
- ___ 1 cm Muck (A9) (**LRR D**)
- ___ Depleted Below Dark Surface (A11)
- ___ Thick Dark Surface (A12)
- ___ Sandy Mucky Mineral (S1)
- ___ Sandy Gleyed Matrix (S4)
- ___ Sandy Redox (S5)
- ___ Stripped Matrix (S6)
- ___ Loamy Mucky Mineral (F1)
- ___ Loamy Gleyed Matrix (F2)
- ___ Depleted Matrix (F3)
- ___ Redox Dark Surface (F6)
- ___ Depleted Dark Surface (F7)
- ___ Redox Depressions (F8)
- ___ Vernal Pools (F9)

Indicators for Problematic Hydric Soils[3]:

- ___ 1 cm Muck (A9) (**LRR C**)
- ___ 2 cm Muck (A10) (**LRR B**)
- ___ Reduced Vertic (F18)
- ___ Red Parent Material (TF2)
- ___ Other (Explain in Remarks)

[3]Indicators of hydrophytic vegetation and wetland hydrology must be present, unless disturbed or problematic.

Restrictive Layer (if present):

Type: _____

Depth (inches): _____

Hydric Soil Present? **Yes** _____ **No** ✔

Remarks:

HYDROLOGY

Wetland Hydrology Indicators:

Primary Indicators (minimum of one required; check all that apply)

- ___ Surface Water (A1)
- ___ High Water Table (A2)
- ___ Saturation (A3)
- ___ Water Marks (B1) (**Nonriverine**)
- ___ Sediment Deposits (B2) (**Nonriverine**)
- ___ Drift Deposits (B3) (**Nonriverine**)
- ___ Surface Soil Cracks (B6)
- ___ Inundation Visible on Aerial Imagery (B7)
- ___ Water-Stained Leaves (B9)
- ___ Salt Crust (B11)
- ___ Biotic Crust (B12)
- ___ Aquatic Invertebrates (B13)
- ___ Hydrogen Sulfide Odor (C1)
- ___ Oxidized Rhizospheres along Living Roots (C3)
- ___ Presence of Reduced Iron (C4)
- ___ Recent Iron Reduction in Tilled Soils (C6)
- ___ Thin Muck Surface (C7)
- ___ Other (Explain in Remarks)

Secondary Indicators (2 or more required)

- ___ Water Marks (B1) (**Riverine**)
- ___ Sediment Deposits (B2) (**Riverine**)
- ___ Drift Deposits (B3) (**Riverine**)
- ___ Drainage Patterns (B10)
- ___ Dry-Season Water Table (C2)
- ___ Crayfish Burrows (C8)
- ___ Saturation Visible on Aerial Imagery (C9)
- ___ Shallow Aquitard (D3)
- ___ FAC-Neutral Test (D5)

Field Observations:

Surface Water Present? Yes _____ No ✔ Depth (inches): _____

Water Table Present? Yes _____ No ✔ Depth (inches): _____

Saturation Present? (includes capillary fringe) Yes _____ No ✔ Depth (inches): _____

Wetland Hydrology Present? **Yes** _____ **No** ✔

Describe Recorded Data (stream gauge, monitoring well, aerial photos, previous inspections), if available:

Remarks:

WETLAND DETERMINATION DATA FORM – Arid West Region

Project/Site: Boardman Solar Project City/County: Morrow County Sampling Date: 9-20-16

Applicant/Owner: Invenergy, LLC State: OR Sampling Point: WL10B

Investigator(s): Greg Johnson/Jerry Baker Section, Township, Range: Section 29, T4N, R23E

Landform (hillslope, terrace, etc.): depression Local relief (concave, convex, none): concave Slope (%): 1

Subregion (LRR): B Lat: 269949.8629 Long: 5076302.178 Datum: NAD 83

Soil Map Unit Name: 38D: Prosser-Rock outcrop complex, 1 to 20 percent slopes NWI classification: PEM

Are climatic / hydrologic conditions on the site typical for this time of year? Yes ✔ No _____ (If no, explain in Remarks.)

Are Vegetation _____, Soil _____, or Hydrology _____ significantly disturbed? Are "Normal Circumstances" present? Yes ✔ No _____

Are Vegetation _____, Soil _____, or Hydrology _____ naturally problematic? (If needed, explain any answers in Remarks.)

SUMMARY OF FINDINGS – Attach site map showing sampling point locations, transects, important features, etc.

Hydrophytic Vegetation Present?	Yes ✔	No _____	**Is the Sampled Area within a Wetland?** Yes ✔ No _____
Hydric Soil Present?	Yes ✔	No _____	
Wetland Hydrology Present?	Yes ✔	No _____	

Remarks:
wetland in depression formed by seep

VEGETATION – Use scientific names of plants.

Tree Stratum (Plot size: 30 ft)	Absolute % Cover	Dominant Species?	Indicator Status
1.			
2.			
3.			
4.			
	0 = Total Cover		
Sapling/Shrub Stratum (Plot size: 5 ft)			
1.			
2.			
3.			
4.			
5.			
	0 = Total Cover		
Herb Stratum (Plot size: 5 ft)			
1. Xanthium strumarium	90	Y	FAC
2. Schoenoplectus tabernaemontani	10	N	OBL
3.			
4.			
5.			
6.			
7.			
8.			
	100 = Total Cover		
Woody Vine Stratum (Plot size: 30 ft)			
1.			
2.			
	0 = Total Cover		

% Bare Ground in Herb Stratum 0 % Cover of Biotic Crust 0

Dominance Test worksheet:

Number of Dominant Species That Are OBL, FACW, or FAC: 1 (A)

Total Number of Dominant Species Across All Strata: 1 (B)

Percent of Dominant Species That Are OBL, FACW, or FAC: 100 (A/B)

Prevalence Index worksheet:

Total % Cover of:	Multiply by:
OBL species _____	x 1 = _____
FACW species _____	x 2 = _____
FAC species _____	x 3 = _____
FACU species _____	x 4 = _____
UPL species _____	x 5 = _____
Column Totals: _____ (A)	_____ (B)

Prevalence Index = B/A = _____

Hydrophytic Vegetation Indicators:

✔ Dominance Test is >50%

___ Prevalence Index is ≤3.0[1]

___ Morphological Adaptations[1] (Provide supporting data in Remarks or on a separate sheet)

___ Problematic Hydrophytic Vegetation[1] (Explain)

[1]Indicators of hydric soil and wetland hydrology must be present, unless disturbed or problematic.

Hydrophytic Vegetation Present? Yes ✔ No _____

Remarks:

SOIL

Sampling Point: WL10B

Profile Description: (Describe to the depth needed to document the indicator or confirm the absence of indicators.)

Depth (inches)	Matrix Color (moist)	Matrix %	Redox Features Color (moist)	Redox %	Type[1]	Loc[2]	Texture	Remarks
0-6	10 YR 3/2	100					sandy clay	
6-12	10 YR 4/2	96	7.5 YR 4/6	4	C	M	clay	

[1]Type: C=Concentration, D=Depletion, RM=Reduced Matrix, CS=Covered or Coated Sand Grains. [2]Location: PL=Pore Lining, M=Matrix.

Hydric Soil Indicators: (Applicable to all LRRs, unless otherwise noted.)

- ___ Histosol (A1)
- ___ Histic Epipedon (A2)
- ___ Black Histic (A3)
- ___ Hydrogen Sulfide (A4)
- ___ Stratified Layers (A5) (**LRR C**)
- ___ 1 cm Muck (A9) (**LRR D**)
- ___ Depleted Below Dark Surface (A11)
- ___ Thick Dark Surface (A12)
- ___ Sandy Mucky Mineral (S1)
- ___ Sandy Gleyed Matrix (S4)
- ___ Sandy Redox (S5)
- ___ Stripped Matrix (S6)
- ___ Loamy Mucky Mineral (F1)
- ___ Loamy Gleyed Matrix (F2)
- ✔ Depleted Matrix (F3)
- ___ Redox Dark Surface (F6)
- ___ Depleted Dark Surface (F7)
- ___ Redox Depressions (F8)
- ___ Vernal Pools (F9)

Indicators for Problematic Hydric Soils[3]:

- ___ 1 cm Muck (A9) (**LRR C**)
- ___ 2 cm Muck (A10) (**LRR B**)
- ___ Reduced Vertic (F18)
- ___ Red Parent Material (TF2)
- ___ Other (Explain in Remarks)

[3]Indicators of hydrophytic vegetation and wetland hydrology must be present, unless disturbed or problematic.

Restrictive Layer (if present):

Type: ___

Depth (inches): ___

Hydric Soil Present? Yes ✔ No ___

Remarks:

HYDROLOGY

Wetland Hydrology Indicators:

Primary Indicators (minimum of one required; check all that apply)

- ___ Surface Water (A1)
- ___ High Water Table (A2)
- ✔ Saturation (A3)
- ___ Water Marks (B1) (**Nonriverine**)
- ___ Sediment Deposits (B2) (**Nonriverine**)
- ___ Drift Deposits (B3) (**Nonriverine**)
- ___ Surface Soil Cracks (B6)
- ___ Inundation Visible on Aerial Imagery (B7)
- ___ Water-Stained Leaves (B9)
- ___ Salt Crust (B11)
- ___ Biotic Crust (B12)
- ___ Aquatic Invertebrates (B13)
- ___ Hydrogen Sulfide Odor (C1)
- ___ Oxidized Rhizospheres along Living Roots (C3)
- ___ Presence of Reduced Iron (C4)
- ___ Recent Iron Reduction in Tilled Soils (C6)
- ___ Thin Muck Surface (C7)
- ___ Other (Explain in Remarks)

Secondary Indicators (2 or more required)

- ___ Water Marks (B1) (**Riverine**)
- ___ Sediment Deposits (B2) (**Riverine**)
- ___ Drift Deposits (B3) (**Riverine**)
- ___ Drainage Patterns (B10)
- ___ Dry-Season Water Table (C2)
- ___ Crayfish Burrows (C8)
- ___ Saturation Visible on Aerial Imagery (C9)
- ___ Shallow Aquitard (D3)
- ___ FAC-Neutral Test (D5)

Field Observations:

Surface Water Present? Yes ___ No ✔ Depth (inches): ___

Water Table Present? Yes ___ No ✔ Depth (inches): ___

Saturation Present? (includes capillary fringe) Yes ✔ No ___ Depth (inches): 8

Wetland Hydrology Present? Yes ✔ No ___

Describe Recorded Data (stream gauge, monitoring well, aerial photos, previous inspections), if available:

Remarks:

source of hydrology is a seep

WETLAND DETERMINATION DATA FORM – Arid West Region

Project/Site: Boardman Solar Project City/County: Morrow County Sampling Date: 9-20-16

Applicant/Owner: Invenergy, LLC State: OR Sampling Point: UP10B

Investigator(s): Greg Johnson/Jerry Baker Section, Township, Range: Section 29, T4N, R23E

Landform (hillslope, terrace, etc.): slope Local relief (concave, convex, none): none Slope (%): <1

Subregion (LRR): B Lat: 269941.8196 Long: 5076296.463 Datum: NAD 83

Soil Map Unit Name: 38D: Prosser-Rock outcrop complex, 1 to 20 percent slopes NWI classification: NA

Are climatic / hydrologic conditions on the site typical for this time of year? Yes ✔ No _____ (If no, explain in Remarks.)

Are Vegetation _____, Soil _____, or Hydrology _____ significantly disturbed? Are "Normal Circumstances" present? Yes ✔ No _____

Are Vegetation _____, Soil _____, or Hydrology _____ naturally problematic? (If needed, explain any answers in Remarks.)

SUMMARY OF FINDINGS – Attach site map showing sampling point locations, transects, important features, etc.

Hydrophytic Vegetation Present?	Yes ✔	No _____	**Is the Sampled Area within a Wetland?** Yes _____ No ✔
Hydric Soil Present?	Yes _____	No ✔	
Wetland Hydrology Present?	Yes _____	No ✔	

Remarks:

VEGETATION – Use scientific names of plants.

Tree Stratum (Plot size: 30 ft)	Absolute % Cover	Dominant Species?	Indicator Status
1.			
2.			
3.			
4.			
	0 = Total Cover		
Sapling/Shrub Stratum (Plot size: 5 ft)			
1.			
2.			
3.			
4.			
5.			
	0 = Total Cover		
Herb Stratum (Plot size: 5 ft)			
1. Bassia scoparia	80	Y	FAC
2. Hordeum jubatum	10	N	FAC
3. Xanthium strumarium	5	N	FAC
4.			
5.			
6.			
7.			
8.			
	95 = Total Cover		
Woody Vine Stratum (Plot size: 30 ft)			
1.			
2.			
	0 = Total Cover		

% Bare Ground in Herb Stratum 5 % Cover of Biotic Crust 0

Dominance Test worksheet:

Number of Dominant Species That Are OBL, FACW, or FAC: 1 (A)

Total Number of Dominant Species Across All Strata: 1 (B)

Percent of Dominant Species That Are OBL, FACW, or FAC: 100 (A/B)

Prevalence Index worksheet:

Total % Cover of:	Multiply by:
OBL species _____	x 1 = _____
FACW species _____	x 2 = _____
FAC species _____	x 3 = _____
FACU species _____	x 4 = _____
UPL species _____	x 5 = _____
Column Totals: _____ (A)	_____ (B)

Prevalence Index = B/A = _____

Hydrophytic Vegetation Indicators:

✔ Dominance Test is >50%

___ Prevalence Index is ≤3.0[1]

___ Morphological Adaptations[1] (Provide supporting data in Remarks or on a separate sheet)

___ Problematic Hydrophytic Vegetation[1] (Explain)

[1]Indicators of hydric soil and wetland hydrology must be present, unless disturbed or problematic.

Hydrophytic Vegetation Present? Yes ✔ No _____

Remarks:

SOIL

Sampling Point: UP10B

Profile Description: (Describe to the depth needed to document the indicator or confirm the absence of indicators.)

Depth (inches)	Matrix Color (moist)	Matrix %	Redox Features Color (moist)	Redox %	Type[1]	Loc[2]	Texture	Remarks
0-16	10 YR 4/3	100					sandy clay	

[1]Type: C=Concentration, D=Depletion, RM=Reduced Matrix, CS=Covered or Coated Sand Grains. [2]Location: PL=Pore Lining, M=Matrix.

Hydric Soil Indicators: (Applicable to all LRRs, unless otherwise noted.)

- ___ Histosol (A1)
- ___ Histic Epipedon (A2)
- ___ Black Histic (A3)
- ___ Hydrogen Sulfide (A4)
- ___ Stratified Layers (A5) (**LRR C**)
- ___ 1 cm Muck (A9) (**LRR D**)
- ___ Depleted Below Dark Surface (A11)
- ___ Thick Dark Surface (A12)
- ___ Sandy Mucky Mineral (S1)
- ___ Sandy Gleyed Matrix (S4)
- ___ Sandy Redox (S5)
- ___ Stripped Matrix (S6)
- ___ Loamy Mucky Mineral (F1)
- ___ Loamy Gleyed Matrix (F2)
- ___ Depleted Matrix (F3)
- ___ Redox Dark Surface (F6)
- ___ Depleted Dark Surface (F7)
- ___ Redox Depressions (F8)
- ___ Vernal Pools (F9)

Indicators for Problematic Hydric Soils[3]:

- ___ 1 cm Muck (A9) (**LRR C**)
- ___ 2 cm Muck (A10) (**LRR B**)
- ___ Reduced Vertic (F18)
- ___ Red Parent Material (TF2)
- ___ Other (Explain in Remarks)

[3]Indicators of hydrophytic vegetation and wetland hydrology must be present, unless disturbed or problematic.

Restrictive Layer (if present):

Type: _____

Depth (inches): _____

Hydric Soil Present? **Yes** ____ **No** ✔

Remarks:

HYDROLOGY

Wetland Hydrology Indicators:

Primary Indicators (minimum of one required; check all that apply)

- ___ Surface Water (A1)
- ___ High Water Table (A2)
- ___ Saturation (A3)
- ___ Water Marks (B1) (**Nonriverine**)
- ___ Sediment Deposits (B2) (**Nonriverine**)
- ___ Drift Deposits (B3) (**Nonriverine**)
- ___ Surface Soil Cracks (B6)
- ___ Inundation Visible on Aerial Imagery (B7)
- ___ Water-Stained Leaves (B9)
- ___ Salt Crust (B11)
- ___ Biotic Crust (B12)
- ___ Aquatic Invertebrates (B13)
- ___ Hydrogen Sulfide Odor (C1)
- ___ Oxidized Rhizospheres along Living Roots (C3)
- ___ Presence of Reduced Iron (C4)
- ___ Recent Iron Reduction in Tilled Soils (C6)
- ___ Thin Muck Surface (C7)
- ___ Other (Explain in Remarks)

Secondary Indicators (2 or more required)

- ___ Water Marks (B1) (**Riverine**)
- ___ Sediment Deposits (B2) (**Riverine**)
- ___ Drift Deposits (B3) (**Riverine**)
- ___ Drainage Patterns (B10)
- ___ Dry-Season Water Table (C2)
- ___ Crayfish Burrows (C8)
- ___ Saturation Visible on Aerial Imagery (C9)
- ___ Shallow Aquitard (D3)
- ___ FAC-Neutral Test (D5)

Field Observations:

Surface Water Present? Yes ____ No ✔ Depth (inches): _____

Water Table Present? Yes ____ No ✔ Depth (inches): _____

Saturation Present? (includes capillary fringe) Yes ____ No ✔ Depth (inches): _____

Wetland Hydrology Present? **Yes** ____ **No** ✔

Describe Recorded Data (stream gauge, monitoring well, aerial photos, previous inspections), if available:

Remarks:

WETLAND DETERMINATION DATA FORM – Arid West Region

Project/Site: Boardman Solar Project City/County: Morrow County Sampling Date: 9-21-16

Applicant/Owner: Invenergy, LLC State: OR Sampling Point: WL11

Investigator(s): Greg Johnson/Jerry Baker Section, Township, Range: Section 29, T4N, R23E

Landform (hillslope, terrace, etc.): depression Local relief (concave, convex, none): concave Slope (%): 1

Subregion (LRR): B Lat: 269947.1112 Long: 5076241.853 Datum: NAD 83

Soil Map Unit Name: 38D: Prosser-Rock outcrop complex, 1 to 20 percent slopes NWI classification: PEM

Are climatic / hydrologic conditions on the site typical for this time of year? Yes ✔ No _____ (If no, explain in Remarks.)

Are Vegetation _____, Soil _____, or Hydrology _____ significantly disturbed? Are "Normal Circumstances" present? Yes ✔ No _____

Are Vegetation _____, Soil _____, or Hydrology _____ naturally problematic? (If needed, explain any answers in Remarks.)

SUMMARY OF FINDINGS – Attach site map showing sampling point locations, transects, important features, etc.

Hydrophytic Vegetation Present?	Yes ✔	No _____	**Is the Sampled Area within a Wetland?** Yes ✔ No _____
Hydric Soil Present?	Yes ✔	No _____	
Wetland Hydrology Present?	Yes ✔	No _____	

Remarks:
wetland in depression formed by seep

VEGETATION – Use scientific names of plants.

Tree Stratum (Plot size: 30 ft)	Absolute % Cover	Dominant Species?	Indicator Status
1.			
2.			
3.			
4.			
	0 = Total Cover		
Sapling/Shrub Stratum (Plot size: 5 ft)			
1.			
2.			
3.			
4.			
5.			
	0 = Total Cover		
Herb Stratum (Plot size: 5 ft)			
1. Distichlis spicata	50	Y	FAC
2. Polypogon monspeliensis	40	Y	FACW
3. Lepidium latifolium	10	N	FAC
4.			
5.			
6.			
7.			
8.			
	100 = Total Cover		
Woody Vine Stratum (Plot size: 30 ft)			
1.			
2.			
	0 = Total Cover		

% Bare Ground in Herb Stratum 0 % Cover of Biotic Crust 0

Dominance Test worksheet:

Number of Dominant Species That Are OBL, FACW, or FAC: 2 (A)

Total Number of Dominant Species Across All Strata: 2 (B)

Percent of Dominant Species That Are OBL, FACW, or FAC: 100 (A/B)

Prevalence Index worksheet:

Total % Cover of:	Multiply by:
OBL species _____	x 1 = _____
FACW species _____	x 2 = _____
FAC species _____	x 3 = _____
FACU species _____	x 4 = _____
UPL species _____	x 5 = _____
Column Totals: _____ (A)	_____ (B)

Prevalence Index = B/A = _____

Hydrophytic Vegetation Indicators:

✔ Dominance Test is >50%

___ Prevalence Index is ≤3.0[1]

___ Morphological Adaptations[1] (Provide supporting data in Remarks or on a separate sheet)

___ Problematic Hydrophytic Vegetation[1] (Explain)

[1]Indicators of hydric soil and wetland hydrology must be present, unless disturbed or problematic.

Hydrophytic Vegetation Present? Yes ✔ No _____

Remarks:

SOIL

Sampling Point: WL11

Profile Description: (Describe to the depth needed to document the indicator or confirm the absence of indicators.)

Depth (inches)	Matrix Color (moist)	Matrix %	Redox Features Color (moist)	Redox %	Type[1]	Loc[2]	Texture	Remarks
0-6	10 YR 5/2	98	7.5 YR 4/6	2	C	M	clay	soil is compacted and hard to dig

[1]Type: C=Concentration, D=Depletion, RM=Reduced Matrix, CS=Covered or Coated Sand Grains. [2]Location: PL=Pore Lining, M=Matrix.

Hydric Soil Indicators: (Applicable to all LRRs, unless otherwise noted.)

- ___ Histosol (A1)
- ___ Histic Epipedon (A2)
- ___ Black Histic (A3)
- ___ Hydrogen Sulfide (A4)
- ___ Stratified Layers (A5) (**LRR C**)
- ___ 1 cm Muck (A9) (**LRR D**)
- ___ Depleted Below Dark Surface (A11)
- ___ Thick Dark Surface (A12)
- ___ Sandy Mucky Mineral (S1)
- ___ Sandy Gleyed Matrix (S4)
- ___ Sandy Redox (S5)
- ___ Stripped Matrix (S6)
- ___ Loamy Mucky Mineral (F1)
- ___ Loamy Gleyed Matrix (F2)
- ✔ Depleted Matrix (F3)
- ___ Redox Dark Surface (F6)
- ___ Depleted Dark Surface (F7)
- ___ Redox Depressions (F8)
- ___ Vernal Pools (F9)

Indicators for Problematic Hydric Soils[3]:

- ___ 1 cm Muck (A9) (**LRR C**)
- ___ 2 cm Muck (A10) (**LRR B**)
- ___ Reduced Vertic (F18)
- ___ Red Parent Material (TF2)
- ___ Other (Explain in Remarks)

[3]Indicators of hydrophytic vegetation and wetland hydrology must be present, unless disturbed or problematic.

Restrictive Layer (if present):

Type: _____

Depth (inches): _____

Hydric Soil Present? Yes ✔ No ___

Remarks:

HYDROLOGY

Wetland Hydrology Indicators:

Primary Indicators (minimum of one required; check all that apply)

- ___ Surface Water (A1)
- ___ High Water Table (A2)
- ___ Saturation (A3)
- ✔ Water Marks (B1) (**Nonriverine**)
- ___ Sediment Deposits (B2) (**Nonriverine**)
- ___ Drift Deposits (B3) (**Nonriverine**)
- ___ Surface Soil Cracks (B6)
- ___ Inundation Visible on Aerial Imagery (B7)
- ___ Water-Stained Leaves (B9)
- ✔ Salt Crust (B11)
- ___ Biotic Crust (B12)
- ___ Aquatic Invertebrates (B13)
- ___ Hydrogen Sulfide Odor (C1)
- ___ Oxidized Rhizospheres along Living Roots (C3)
- ___ Presence of Reduced Iron (C4)
- ___ Recent Iron Reduction in Tilled Soils (C6)
- ___ Thin Muck Surface (C7)
- ✔ Other (Explain in Remarks)

Secondary Indicators (2 or more required)

- ___ Water Marks (B1) (**Riverine**)
- ___ Sediment Deposits (B2) (**Riverine**)
- ___ Drift Deposits (B3) (**Riverine**)
- ✔ Drainage Patterns (B10)
- ___ Dry-Season Water Table (C2)
- ___ Crayfish Burrows (C8)
- ___ Saturation Visible on Aerial Imagery (C9)
- ___ Shallow Aquitard (D3)
- ___ FAC-Neutral Test (D5)

Field Observations:

Surface Water Present? Yes ___ No ✔ Depth (inches): _____

Water Table Present? Yes ___ No ✔ Depth (inches): _____

Saturation Present? (includes capillary fringe) Yes ___ No ✔ Depth (inches): _____

Wetland Hydrology Present? Yes ✔ No ___

Describe Recorded Data (stream gauge, monitoring well, aerial photos, previous inspections), if available:

Remarks:

source of hydrology is a seep; very deep cattle footprint indentations indicate area was saturated earlier in growing season

WETLAND DETERMINATION DATA FORM – Arid West Region

Project/Site: Boardman Solar Project City/County: Morrow County Sampling Date: 9-21-16

Applicant/Owner: Invenergy, LLC State: OR Sampling Point: UP11

Investigator(s): Greg Johnson/Jerry Baker Section, Township, Range: Section 29, T4N, R23E

Landform (hillslope, terrace, etc.): slope Local relief (concave, convex, none): none Slope (%): <1

Subregion (LRR): B Lat: 269949.0162 Long: 5076236.984 Datum: NAD 83

Soil Map Unit Name: 38D: Prosser-Rock outcrop complex, 1 to 20 percent slopes NWI classification: NA

Are climatic / hydrologic conditions on the site typical for this time of year? Yes ✔ No _____ (If no, explain in Remarks.)

Are Vegetation _____, Soil _____, or Hydrology _____ significantly disturbed? Are "Normal Circumstances" present? Yes ✔ No _____

Are Vegetation _____, Soil _____, or Hydrology _____ naturally problematic? (If needed, explain any answers in Remarks.)

SUMMARY OF FINDINGS – Attach site map showing sampling point locations, transects, important features, etc.

Hydrophytic Vegetation Present?	Yes ✔	No _____	**Is the Sampled Area within a Wetland?** Yes _____ No ✔
Hydric Soil Present?	Yes _____	No ✔	
Wetland Hydrology Present?	Yes _____	No ✔	

Remarks:

VEGETATION – Use scientific names of plants.

Tree Stratum (Plot size: 30 ft)	Absolute % Cover	Dominant Species?	Indicator Status
1.			
2.			
3.			
4.			
	0 = Total Cover		
Sapling/Shrub Stratum (Plot size: 5 ft)			
1.			
2.			
3.			
4.			
5.			
	0 = Total Cover		
Herb Stratum (Plot size: 5 ft)			
1. Bassia scoparia	70	Y	FAC
2. Hordeum jubatum	10	N	FAC
3.			
4.			
5.			
6.			
7.			
8.			
	80 = Total Cover		
Woody Vine Stratum (Plot size: 30 ft)			
1.			
2.			
	0 = Total Cover		

% Bare Ground in Herb Stratum 20 % Cover of Biotic Crust 0

Dominance Test worksheet:

Number of Dominant Species That Are OBL, FACW, or FAC: 1 (A)

Total Number of Dominant Species Across All Strata: 1 (B)

Percent of Dominant Species That Are OBL, FACW, or FAC: 100 (A/B)

Prevalence Index worksheet:

Total % Cover of:		Multiply by:
OBL species		x 1 =
FACW species		x 2 =
FAC species		x 3 =
FACU species		x 4 =
UPL species		x 5 =
Column Totals:	(A)	(B)

Prevalence Index = B/A = _____

Hydrophytic Vegetation Indicators:

✔ Dominance Test is >50%

___ Prevalence Index is ≤3.0[1]

___ Morphological Adaptations[1] (Provide supporting data in Remarks or on a separate sheet)

___ Problematic Hydrophytic Vegetation[1] (Explain)

[1]Indicators of hydric soil and wetland hydrology must be present, unless disturbed or problematic.

Hydrophytic Vegetation Present? Yes ✔ No _____

Remarks:

SOIL

Sampling Point: UP11

Profile Description: (Describe to the depth needed to document the indicator or confirm the absence of indicators.)

Depth (inches)	Matrix Color (moist)	Matrix %	Redox Features Color (moist)	Redox %	Type[1]	Loc[2]	Texture	Remarks
0-16	10 YR 5/3	100					sandy clay	

[1]Type: C=Concentration, D=Depletion, RM=Reduced Matrix, CS=Covered or Coated Sand Grains. [2]Location: PL=Pore Lining, M=Matrix.

Hydric Soil Indicators: (Applicable to all LRRs, unless otherwise noted.)

- ___ Histosol (A1)
- ___ Histic Epipedon (A2)
- ___ Black Histic (A3)
- ___ Hydrogen Sulfide (A4)
- ___ Stratified Layers (A5) (**LRR C**)
- ___ 1 cm Muck (A9) (**LRR D**)
- ___ Depleted Below Dark Surface (A11)
- ___ Thick Dark Surface (A12)
- ___ Sandy Mucky Mineral (S1)
- ___ Sandy Gleyed Matrix (S4)
- ___ Sandy Redox (S5)
- ___ Stripped Matrix (S6)
- ___ Loamy Mucky Mineral (F1)
- ___ Loamy Gleyed Matrix (F2)
- ___ Depleted Matrix (F3)
- ___ Redox Dark Surface (F6)
- ___ Depleted Dark Surface (F7)
- ___ Redox Depressions (F8)
- ___ Vernal Pools (F9)

Indicators for Problematic Hydric Soils[3]:

- ___ 1 cm Muck (A9) (**LRR C**)
- ___ 2 cm Muck (A10) (**LRR B**)
- ___ Reduced Vertic (F18)
- ___ Red Parent Material (TF2)
- ___ Other (Explain in Remarks)

[3]Indicators of hydrophytic vegetation and wetland hydrology must be present, unless disturbed or problematic.

Restrictive Layer (if present):

Type: _____

Depth (inches): _____

Hydric Soil Present? **Yes** _____ **No** ✔

Remarks:

HYDROLOGY

Wetland Hydrology Indicators:

Primary Indicators (minimum of one required; check all that apply)

- ___ Surface Water (A1)
- ___ High Water Table (A2)
- ___ Saturation (A3)
- ___ Water Marks (B1) (**Nonriverine**)
- ___ Sediment Deposits (B2) (**Nonriverine**)
- ___ Drift Deposits (B3) (**Nonriverine**)
- ___ Surface Soil Cracks (B6)
- ___ Inundation Visible on Aerial Imagery (B7)
- ___ Water-Stained Leaves (B9)
- ___ Salt Crust (B11)
- ___ Biotic Crust (B12)
- ___ Aquatic Invertebrates (B13)
- ___ Hydrogen Sulfide Odor (C1)
- ___ Oxidized Rhizospheres along Living Roots (C3)
- ___ Presence of Reduced Iron (C4)
- ___ Recent Iron Reduction in Tilled Soils (C6)
- ___ Thin Muck Surface (C7)
- ___ Other (Explain in Remarks)

Secondary Indicators (2 or more required)

- ___ Water Marks (B1) (**Riverine**)
- ___ Sediment Deposits (B2) (**Riverine**)
- ___ Drift Deposits (B3) (**Riverine**)
- ___ Drainage Patterns (B10)
- ___ Dry-Season Water Table (C2)
- ___ Crayfish Burrows (C8)
- ___ Saturation Visible on Aerial Imagery (C9)
- ___ Shallow Aquitard (D3)
- ___ FAC-Neutral Test (D5)

Field Observations:

Surface Water Present? Yes _____ No ✔ Depth (inches): _____

Water Table Present? Yes _____ No ✔ Depth (inches): _____

Saturation Present? (includes capillary fringe) Yes _____ No ✔ Depth (inches): _____

Wetland Hydrology Present? **Yes** _____ **No** ✔

Describe Recorded Data (stream gauge, monitoring well, aerial photos, previous inspections), if available:

Remarks:

WETLAND DETERMINATION DATA FORM – Arid West Region

Project/Site: Boardman Solar Project City/County: Morrow County Sampling Date: 9-21-16

Applicant/Owner: Invenergy, LLC State: OR Sampling Point: WL12

Investigator(s): Greg Johnson/Jerry Baker Section, Township, Range: Section 29, T4N, R23E

Landform (hillslope, terrace, etc.): depression Local relief (concave, convex, none): concave Slope (%): 1

Subregion (LRR): B Lat: 269965.1029 Long: 5076254.764 Datum: NAD 83

Soil Map Unit Name: 38D: Prosser-Rock outcrop complex, 1 to 20 percent slopes NWI classification: PEM

Are climatic / hydrologic conditions on the site typical for this time of year? Yes ✔ No _____ (If no, explain in Remarks.)

Are Vegetation _____, Soil _____, or Hydrology _____ significantly disturbed? Are "Normal Circumstances" present? Yes ✔ No _____

Are Vegetation _____, Soil _____, or Hydrology _____ naturally problematic? (If needed, explain any answers in Remarks.)

SUMMARY OF FINDINGS – Attach site map showing sampling point locations, transects, important features, etc.

Hydrophytic Vegetation Present?	Yes ✔	No _____	**Is the Sampled Area within a Wetland?** **Yes** ✔ **No** _____
Hydric Soil Present?	Yes ✔	No _____	
Wetland Hydrology Present?	Yes ✔	No _____	

Remarks:
wetland in depression formed by seep

VEGETATION – Use scientific names of plants.

Tree Stratum (Plot size: 30 ft)	Absolute % Cover	Dominant Species?	Indicator Status
1.			
2.			
3.			
4.			
	0 = Total Cover		
Sapling/Shrub Stratum (Plot size: 5 ft)			
1.			
2.			
3.			
4.			
5.			
	0 = Total Cover		
Herb Stratum (Plot size: 5 ft)			
1. Distichlis spicata	70	Y	FAC
2. Polypogon monspeliensis	20	Y	FACW
3.			
4.			
5.			
6.			
7.			
8.			
	90 = Total Cover		
Woody Vine Stratum (Plot size: 30 ft)			
1.			
2.			
	0 = Total Cover		

% Bare Ground in Herb Stratum 10 % Cover of Biotic Crust 0

Dominance Test worksheet:

Number of Dominant Species That Are OBL, FACW, or FAC: 2 (A)

Total Number of Dominant Species Across All Strata: 2 (B)

Percent of Dominant Species That Are OBL, FACW, or FAC: 100 (A/B)

Prevalence Index worksheet:

Total % Cover of:		Multiply by:
OBL species		x 1 =
FACW species		x 2 =
FAC species		x 3 =
FACU species		x 4 =
UPL species		x 5 =
Column Totals:	(A)	(B)

Prevalence Index = B/A = _____

Hydrophytic Vegetation Indicators:

✔ Dominance Test is >50%

___ Prevalence Index is ≤3.0[1]

___ Morphological Adaptations[1] (Provide supporting data in Remarks or on a separate sheet)

___ Problematic Hydrophytic Vegetation[1] (Explain)

[1]Indicators of hydric soil and wetland hydrology must be present, unless disturbed or problematic.

Hydrophytic Vegetation Present? **Yes** ✔ **No** _____

Remarks:

SOIL

Sampling Point: WL12

Profile Description: (Describe to the depth needed to document the indicator or confirm the absence of indicators.)

Depth (inches)	Matrix Color (moist)	Matrix %	Redox Features Color (moist)	Redox %	Type[1]	Loc[2]	Texture	Remarks
0-2	10 YR 4/2	100					sandy clay	
2-10	10 YR 4/2	95	7.5 YR 4/6	5	C	M	sandy clay	

[1]Type: C=Concentration, D=Depletion, RM=Reduced Matrix, CS=Covered or Coated Sand Grains. [2]Location: PL=Pore Lining, M=Matrix.

Hydric Soil Indicators: (Applicable to all LRRs, unless otherwise noted.)

- ___ Histosol (A1)
- ___ Histic Epipedon (A2)
- ___ Black Histic (A3)
- ___ Hydrogen Sulfide (A4)
- ___ Stratified Layers (A5) (**LRR C**)
- ___ 1 cm Muck (A9) (**LRR D**)
- ___ Depleted Below Dark Surface (A11)
- ___ Thick Dark Surface (A12)
- ___ Sandy Mucky Mineral (S1)
- ___ Sandy Gleyed Matrix (S4)
- ___ Sandy Redox (S5)
- ___ Stripped Matrix (S6)
- ___ Loamy Mucky Mineral (F1)
- ___ Loamy Gleyed Matrix (F2)
- ✔ Depleted Matrix (F3)
- ___ Redox Dark Surface (F6)
- ___ Depleted Dark Surface (F7)
- ___ Redox Depressions (F8)
- ___ Vernal Pools (F9)

Indicators for Problematic Hydric Soils[3]:

- ___ 1 cm Muck (A9) (**LRR C**)
- ___ 2 cm Muck (A10) (**LRR B**)
- ___ Reduced Vertic (F18)
- ___ Red Parent Material (TF2)
- ___ Other (Explain in Remarks)

[3]Indicators of hydrophytic vegetation and wetland hydrology must be present, unless disturbed or problematic.

Restrictive Layer (if present):

Type: ___

Depth (inches): ___

Hydric Soil Present? Yes ✔ No ___

Remarks:

HYDROLOGY

Wetland Hydrology Indicators:

Primary Indicators (minimum of one required; check all that apply)

- ___ Surface Water (A1)
- ___ High Water Table (A2)
- ___ Saturation (A3)
- ___ Water Marks (B1) (**Nonriverine**)
- ___ Sediment Deposits (B2) (**Nonriverine**)
- ___ Drift Deposits (B3) (**Nonriverine**)
- ___ Surface Soil Cracks (B6)
- ___ Inundation Visible on Aerial Imagery (B7)
- ___ Water-Stained Leaves (B9)
- ✔ Salt Crust (B11)
- ___ Biotic Crust (B12)
- ___ Aquatic Invertebrates (B13)
- ___ Hydrogen Sulfide Odor (C1)
- ___ Oxidized Rhizospheres along Living Roots (C3)
- ___ Presence of Reduced Iron (C4)
- ___ Recent Iron Reduction in Tilled Soils (C6)
- ___ Thin Muck Surface (C7)
- ✔ Other (Explain in Remarks)

Secondary Indicators (2 or more required)

- ___ Water Marks (B1) (**Riverine**)
- ___ Sediment Deposits (B2) (**Riverine**)
- ___ Drift Deposits (B3) (**Riverine**)
- ✔ Drainage Patterns (B10)
- ___ Dry-Season Water Table (C2)
- ___ Crayfish Burrows (C8)
- ___ Saturation Visible on Aerial Imagery (C9)
- ___ Shallow Aquitard (D3)
- ___ FAC-Neutral Test (D5)

Field Observations:

Surface Water Present? Yes ___ No ✔ Depth (inches): ___

Water Table Present? Yes ___ No ✔ Depth (inches): ___

Saturation Present? (includes capillary fringe) Yes ___ No ✔ Depth (inches): ___

Wetland Hydrology Present? Yes ✔ No ___

Describe Recorded Data (stream gauge, monitoring well, aerial photos, previous inspections), if available:

Remarks:

source of hydrology is a seep; very deep cattle footprint indentations indicate area was saturated earlier in growing season

WETLAND DETERMINATION DATA FORM – Arid West Region

Project/Site: Boardman Solar Project City/County: Morrow County Sampling Date: 9-21-16

Applicant/Owner: Invenergy, LLC State: OR Sampling Point: UP12

Investigator(s): Greg Johnson/Jerry Baker Section, Township, Range: Section 29, T4N, R23E

Landform (hillslope, terrace, etc.): slope Local relief (concave, convex, none): none Slope (%): <1

Subregion (LRR): B Lat: 269960.8696 Long: 5076255.188 Datum: NAD 83

Soil Map Unit Name: 38D: Prosser-Rock outcrop complex, 1 to 20 percent slopes NWI classification: NA

Are climatic / hydrologic conditions on the site typical for this time of year? Yes ✔ No _____ (If no, explain in Remarks.)

Are Vegetation _____, Soil _____, or Hydrology _____ significantly disturbed? Are "Normal Circumstances" present? Yes ✔ No _____

Are Vegetation _____, Soil _____, or Hydrology _____ naturally problematic? (If needed, explain any answers in Remarks.)

SUMMARY OF FINDINGS – Attach site map showing sampling point locations, transects, important features, etc.

Hydrophytic Vegetation Present?	Yes ✔	No _____	**Is the Sampled Area within a Wetland?** Yes _____ No ✔
Hydric Soil Present?	Yes _____	No ✔	
Wetland Hydrology Present?	Yes _____	No ✔	

Remarks:

VEGETATION – Use scientific names of plants.

Tree Stratum (Plot size: 30 ft)	Absolute % Cover	Dominant Species?	Indicator Status
1.			
2.			
3.			
4.			
	0 = Total Cover		
Sapling/Shrub Stratum (Plot size: 5 ft)			
1.			
2.			
3.			
4.			
5.			
	0 = Total Cover		
Herb Stratum (Plot size: 5 ft)			
1. Bassia scoparia	60	Y	FAC
2. Xanthium strumarium	15	N	FAC
3. Polypogon monspeliensis	5	N	FACW
4.			
5.			
6.			
7.			
8.			
	80 = Total Cover		
Woody Vine Stratum (Plot size: 30 ft)			
1.			
2.			
	0 = Total Cover		

% Bare Ground in Herb Stratum 20 % Cover of Biotic Crust 0

Dominance Test worksheet:

Number of Dominant Species That Are OBL, FACW, or FAC: 1 (A)

Total Number of Dominant Species Across All Strata: 1 (B)

Percent of Dominant Species That Are OBL, FACW, or FAC: 100 (A/B)

Prevalence Index worksheet:

Total % Cover of:	Multiply by:
OBL species _____	x 1 = _____
FACW species _____	x 2 = _____
FAC species _____	x 3 = _____
FACU species _____	x 4 = _____
UPL species _____	x 5 = _____
Column Totals: _____ (A)	_____ (B)

Prevalence Index = B/A = _____

Hydrophytic Vegetation Indicators:

✔ Dominance Test is >50%

___ Prevalence Index is ≤3.0[1]

___ Morphological Adaptations[1] (Provide supporting data in Remarks or on a separate sheet)

___ Problematic Hydrophytic Vegetation[1] (Explain)

[1]Indicators of hydric soil and wetland hydrology must be present, unless disturbed or problematic.

Hydrophytic Vegetation Present? Yes ✔ No _____

Remarks:

SOIL

Sampling Point: UP12

Profile Description: (Describe to the depth needed to document the indicator or confirm the absence of indicators.)

Depth (inches)	Matrix Color (moist)	Matrix %	Redox Features Color (moist)	Redox %	Type[1]	Loc[2]	Texture	Remarks
0-16	10 YR 5/3	100					sandy clay	

[1]Type: C=Concentration, D=Depletion, RM=Reduced Matrix, CS=Covered or Coated Sand Grains. [2]Location: PL=Pore Lining, M=Matrix.

Hydric Soil Indicators: (Applicable to all LRRs, unless otherwise noted.)

- ___ Histosol (A1)
- ___ Histic Epipedon (A2)
- ___ Black Histic (A3)
- ___ Hydrogen Sulfide (A4)
- ___ Stratified Layers (A5) (**LRR C**)
- ___ 1 cm Muck (A9) (**LRR D**)
- ___ Depleted Below Dark Surface (A11)
- ___ Thick Dark Surface (A12)
- ___ Sandy Mucky Mineral (S1)
- ___ Sandy Gleyed Matrix (S4)
- ___ Sandy Redox (S5)
- ___ Stripped Matrix (S6)
- ___ Loamy Mucky Mineral (F1)
- ___ Loamy Gleyed Matrix (F2)
- ___ Depleted Matrix (F3)
- ___ Redox Dark Surface (F6)
- ___ Depleted Dark Surface (F7)
- ___ Redox Depressions (F8)
- ___ Vernal Pools (F9)

Indicators for Problematic Hydric Soils[3]:

- ___ 1 cm Muck (A9) (**LRR C**)
- ___ 2 cm Muck (A10) (**LRR B**)
- ___ Reduced Vertic (F18)
- ___ Red Parent Material (TF2)
- ___ Other (Explain in Remarks)

[3]Indicators of hydrophytic vegetation and wetland hydrology must be present, unless disturbed or problematic.

Restrictive Layer (if present):

Type: _____

Depth (inches): _____

Hydric Soil Present? **Yes** ___ **No** ✔

Remarks:

HYDROLOGY

Wetland Hydrology Indicators:

Primary Indicators (minimum of one required; check all that apply)

- ___ Surface Water (A1)
- ___ High Water Table (A2)
- ___ Saturation (A3)
- ___ Water Marks (B1) (**Nonriverine**)
- ___ Sediment Deposits (B2) (**Nonriverine**)
- ___ Drift Deposits (B3) (**Nonriverine**)
- ___ Surface Soil Cracks (B6)
- ___ Inundation Visible on Aerial Imagery (B7)
- ___ Water-Stained Leaves (B9)
- ___ Salt Crust (B11)
- ___ Biotic Crust (B12)
- ___ Aquatic Invertebrates (B13)
- ___ Hydrogen Sulfide Odor (C1)
- ___ Oxidized Rhizospheres along Living Roots (C3)
- ___ Presence of Reduced Iron (C4)
- ___ Recent Iron Reduction in Tilled Soils (C6)
- ___ Thin Muck Surface (C7)
- ___ Other (Explain in Remarks)

Secondary Indicators (2 or more required)

- ___ Water Marks (B1) (**Riverine**)
- ___ Sediment Deposits (B2) (**Riverine**)
- ___ Drift Deposits (B3) (**Riverine**)
- ___ Drainage Patterns (B10)
- ___ Dry-Season Water Table (C2)
- ___ Crayfish Burrows (C8)
- ___ Saturation Visible on Aerial Imagery (C9)
- ___ Shallow Aquitard (D3)
- ___ FAC-Neutral Test (D5)

Field Observations:

Surface Water Present? Yes ___ No ✔ Depth (inches): _____

Water Table Present? Yes ___ No ✔ Depth (inches): _____

Saturation Present? (includes capillary fringe) Yes ___ No ✔ Depth (inches): _____

Wetland Hydrology Present? **Yes** ___ **No** ✔

Describe Recorded Data (stream gauge, monitoring well, aerial photos, previous inspections), if available:

Remarks:

WETLAND DETERMINATION DATA FORM – Arid West Region

Project/Site: Boardman Solar Project City/County: Morrow County Sampling Date: 9-21-16

Applicant/Owner: Invenergy, LLC State: OR Sampling Point: WL13

Investigator(s): Greg Johnson/Jerry Baker Section, Township, Range: Section 29, T4N, R23E

Landform (hillslope, terrace, etc.): depression Local relief (concave, convex, none): concave Slope (%): 1

Subregion (LRR): B Lat: 270049.1348 Long: 5076290.536 Datum: NAD 83

Soil Map Unit Name: 38D: Prosser-Rock outcrop complex, 1 to 20 percent slopes NWI classification: PEM

Are climatic / hydrologic conditions on the site typical for this time of year? Yes ✔ No _____ (If no, explain in Remarks.)

Are Vegetation _____, Soil _____, or Hydrology _____ significantly disturbed? Are "Normal Circumstances" present? Yes ✔ No _____

Are Vegetation _____, Soil _____, or Hydrology _____ naturally problematic? (If needed, explain any answers in Remarks.)

SUMMARY OF FINDINGS – Attach site map showing sampling point locations, transects, important features, etc.

Hydrophytic Vegetation Present?	Yes ✔	No _____	**Is the Sampled Area within a Wetland?** Yes ✔ No _____
Hydric Soil Present?	Yes ✔	No _____	
Wetland Hydrology Present?	Yes ✔	No _____	

Remarks:
wetland in depression formed by seep

VEGETATION – Use scientific names of plants.

Tree Stratum (Plot size: 30 ft)	Absolute % Cover	Dominant Species?	Indicator Status
1.			
2.			
3.			
4.			
	0 = Total Cover		
Sapling/Shrub Stratum (Plot size: 5 ft)			
1.			
2.			
3.			
4.			
5.			
	0 = Total Cover		
Herb Stratum (Plot size: 5 ft)			
1. Xanthium strumarium	40	Y	FAC
2. Schoenoplectus tabernaemontani	25	Y	OBL
3. Polypogon monspeliensis	25	Y	FACW
4.			
5.			
6.			
7.			
8.			
	90 = Total Cover		
Woody Vine Stratum (Plot size: 30 ft)			
1.			
2.			
	0 = Total Cover		

% Bare Ground in Herb Stratum 10 % Cover of Biotic Crust 0

Dominance Test worksheet:

Number of Dominant Species That Are OBL, FACW, or FAC: 3 (A)

Total Number of Dominant Species Across All Strata: 3 (B)

Percent of Dominant Species That Are OBL, FACW, or FAC: 100 (A/B)

Prevalence Index worksheet:

Total % Cover of:	Multiply by:
OBL species _____	x 1 = _____
FACW species _____	x 2 = _____
FAC species _____	x 3 = _____
FACU species _____	x 4 = _____
UPL species _____	x 5 = _____
Column Totals: _____ (A)	_____ (B)

Prevalence Index = B/A = _____

Hydrophytic Vegetation Indicators:

✔ Dominance Test is >50%

___ Prevalence Index is ≤3.0[1]

___ Morphological Adaptations[1] (Provide supporting data in Remarks or on a separate sheet)

___ Problematic Hydrophytic Vegetation[1] (Explain)

[1]Indicators of hydric soil and wetland hydrology must be present, unless disturbed or problematic.

Hydrophytic Vegetation Present? Yes ✔ No _____

Remarks:

SOIL

Sampling Point: WL13

Profile Description: (Describe to the depth needed to document the indicator or confirm the absence of indicators.)

Depth (inches)	Matrix Color (moist)	Matrix %	Redox Features Color (moist)	Redox %	Type[1]	Loc[2]	Texture	Remarks
0-2	10 YR 4/2	100					sandy clay	
2-10	10 YR 4/2	95	7.5 YR 4/6	5	C	M	sandy clay	

[1]Type: C=Concentration, D=Depletion, RM=Reduced Matrix, CS=Covered or Coated Sand Grains. [2]Location: PL=Pore Lining, M=Matrix.

Hydric Soil Indicators: (Applicable to all LRRs, unless otherwise noted.)

- ___ Histosol (A1)
- ___ Histic Epipedon (A2)
- ___ Black Histic (A3)
- ___ Hydrogen Sulfide (A4)
- ___ Stratified Layers (A5) (**LRR C**)
- ___ 1 cm Muck (A9) (**LRR D**)
- ___ Depleted Below Dark Surface (A11)
- ___ Thick Dark Surface (A12)
- ___ Sandy Mucky Mineral (S1)
- ___ Sandy Gleyed Matrix (S4)
- ___ Sandy Redox (S5)
- ___ Stripped Matrix (S6)
- ___ Loamy Mucky Mineral (F1)
- ___ Loamy Gleyed Matrix (F2)
- ✔ Depleted Matrix (F3)
- ___ Redox Dark Surface (F6)
- ___ Depleted Dark Surface (F7)
- ___ Redox Depressions (F8)
- ___ Vernal Pools (F9)

Indicators for Problematic Hydric Soils[3]:

- ___ 1 cm Muck (A9) (**LRR C**)
- ___ 2 cm Muck (A10) (**LRR B**)
- ___ Reduced Vertic (F18)
- ___ Red Parent Material (TF2)
- ___ Other (Explain in Remarks)

[3]Indicators of hydrophytic vegetation and wetland hydrology must be present, unless disturbed or problematic.

Restrictive Layer (if present):

Type: ___

Depth (inches): ___

Hydric Soil Present? Yes ✔ No ___

Remarks:

HYDROLOGY

Wetland Hydrology Indicators:

Primary Indicators (minimum of one required; check all that apply)

- ___ Surface Water (A1)
- ___ High Water Table (A2)
- ___ Saturation (A3)
- ___ Water Marks (B1) (**Nonriverine**)
- ___ Sediment Deposits (B2) (**Nonriverine**)
- ___ Drift Deposits (B3) (**Nonriverine**)
- ___ Surface Soil Cracks (B6)
- ___ Inundation Visible on Aerial Imagery (B7)
- ___ Water-Stained Leaves (B9)
- ✔ Salt Crust (B11)
- ___ Biotic Crust (B12)
- ___ Aquatic Invertebrates (B13)
- ___ Hydrogen Sulfide Odor (C1)
- ___ Oxidized Rhizospheres along Living Roots (C3)
- ___ Presence of Reduced Iron (C4)
- ___ Recent Iron Reduction in Tilled Soils (C6)
- ___ Thin Muck Surface (C7)
- ✔ Other (Explain in Remarks)

Secondary Indicators (2 or more required)

- ___ Water Marks (B1) (**Riverine**)
- ___ Sediment Deposits (B2) (**Riverine**)
- ___ Drift Deposits (B3) (**Riverine**)
- ✔ Drainage Patterns (B10)
- ___ Dry-Season Water Table (C2)
- ___ Crayfish Burrows (C8)
- ___ Saturation Visible on Aerial Imagery (C9)
- ___ Shallow Aquitard (D3)
- ___ FAC-Neutral Test (D5)

Field Observations:

Surface Water Present? Yes ___ No ✔ Depth (inches): ___

Water Table Present? Yes ___ No ✔ Depth (inches): ___

Saturation Present? (includes capillary fringe) Yes ___ No ✔ Depth (inches): ___

Wetland Hydrology Present? Yes ✔ No ___

Describe Recorded Data (stream gauge, monitoring well, aerial photos, previous inspections), if available:

Remarks:

source of hydrology is a seep; very deep cattle footprint indentations indicate area was saturated earlier in growing season

WETLAND DETERMINATION DATA FORM – Arid West Region

Project/Site: Boardman Solar Project City/County: Morrow County Sampling Date: 9-21-16

Applicant/Owner: Invenergy, LLC State: OR Sampling Point: UP13

Investigator(s): Greg Johnson/Jerry Baker Section, Township, Range: Section 29, T4N, R23E

Landform (hillslope, terrace, etc.): slope Local relief (concave, convex, none): none Slope (%): <1

Subregion (LRR): B Lat: 270039.3981 Long: 5076290.113 Datum: NAD 83

Soil Map Unit Name: 38D: Prosser-Rock outcrop complex, 1 to 20 percent slopes NWI classification: NA

Are climatic / hydrologic conditions on the site typical for this time of year? Yes ✔ No _____ (If no, explain in Remarks.)

Are Vegetation _____, Soil _____, or Hydrology _____ significantly disturbed? Are "Normal Circumstances" present? Yes ✔ No _____

Are Vegetation _____, Soil _____, or Hydrology _____ naturally problematic? (If needed, explain any answers in Remarks.)

SUMMARY OF FINDINGS – Attach site map showing sampling point locations, transects, important features, etc.

Hydrophytic Vegetation Present?	Yes ✔	No _____	**Is the Sampled Area within a Wetland?** Yes _____ No ✔
Hydric Soil Present?	Yes _____	No ✔	
Wetland Hydrology Present?	Yes _____	No ✔	

Remarks:

VEGETATION – Use scientific names of plants.

Tree Stratum (Plot size: 30 ft)	Absolute % Cover	Dominant Species?	Indicator Status
1.			
2.			
3.			
4.			
	0 = Total Cover		
Sapling/Shrub Stratum (Plot size: 5 ft)			
1.			
2.			
3.			
4.			
5.			
	0 = Total Cover		
Herb Stratum (Plot size: 5 ft)			
1. Bassia scoparia	70	Y	FAC
2. Xanthium strumarium	15	N	FAC
3.			
4.			
5.			
6.			
7.			
8.			
	85 = Total Cover		
Woody Vine Stratum (Plot size: 30 ft)			
1.			
2.			
	0 = Total Cover		

% Bare Ground in Herb Stratum 15 % Cover of Biotic Crust 0

Dominance Test worksheet:

Number of Dominant Species That Are OBL, FACW, or FAC: 1 (A)

Total Number of Dominant Species Across All Strata: 1 (B)

Percent of Dominant Species That Are OBL, FACW, or FAC: 100 (A/B)

Prevalence Index worksheet:

Total % Cover of:	Multiply by:
OBL species _____	x 1 = _____
FACW species _____	x 2 = _____
FAC species _____	x 3 = _____
FACU species _____	x 4 = _____
UPL species _____	x 5 = _____
Column Totals: _____ (A)	_____ (B)

Prevalence Index = B/A = _____

Hydrophytic Vegetation Indicators:

✔ Dominance Test is >50%

___ Prevalence Index is ≤3.0[1]

___ Morphological Adaptations[1] (Provide supporting data in Remarks or on a separate sheet)

___ Problematic Hydrophytic Vegetation[1] (Explain)

[1]Indicators of hydric soil and wetland hydrology must be present, unless disturbed or problematic.

Hydrophytic Vegetation Present? Yes ✔ No _____

Remarks:

SOIL

Sampling Point: UP13

Profile Description: (Describe to the depth needed to document the indicator or confirm the absence of indicators.)

Depth (inches)	Matrix Color (moist)	Matrix %	Redox Features Color (moist)	Redox %	Type[1]	Loc[2]	Texture	Remarks
0-16	10 YR 5/3	100					sandy clay	

[1]Type: C=Concentration, D=Depletion, RM=Reduced Matrix, CS=Covered or Coated Sand Grains. [2]Location: PL=Pore Lining, M=Matrix.

Hydric Soil Indicators: (Applicable to all LRRs, unless otherwise noted.)

- ___ Histosol (A1)
- ___ Histic Epipedon (A2)
- ___ Black Histic (A3)
- ___ Hydrogen Sulfide (A4)
- ___ Stratified Layers (A5) (**LRR C**)
- ___ 1 cm Muck (A9) (**LRR D**)
- ___ Depleted Below Dark Surface (A11)
- ___ Thick Dark Surface (A12)
- ___ Sandy Mucky Mineral (S1)
- ___ Sandy Gleyed Matrix (S4)
- ___ Sandy Redox (S5)
- ___ Stripped Matrix (S6)
- ___ Loamy Mucky Mineral (F1)
- ___ Loamy Gleyed Matrix (F2)
- ___ Depleted Matrix (F3)
- ___ Redox Dark Surface (F6)
- ___ Depleted Dark Surface (F7)
- ___ Redox Depressions (F8)
- ___ Vernal Pools (F9)

Indicators for Problematic Hydric Soils[3]:

- ___ 1 cm Muck (A9) (**LRR C**)
- ___ 2 cm Muck (A10) (**LRR B**)
- ___ Reduced Vertic (F18)
- ___ Red Parent Material (TF2)
- ___ Other (Explain in Remarks)

[3]Indicators of hydrophytic vegetation and wetland hydrology must be present, unless disturbed or problematic.

Restrictive Layer (if present):

Type: _____

Depth (inches): _____

Hydric Soil Present? **Yes** ___ **No** ✔

Remarks:

HYDROLOGY

Wetland Hydrology Indicators:

Primary Indicators (minimum of one required; check all that apply)

- ___ Surface Water (A1)
- ___ High Water Table (A2)
- ___ Saturation (A3)
- ___ Water Marks (B1) (**Nonriverine**)
- ___ Sediment Deposits (B2) (**Nonriverine**)
- ___ Drift Deposits (B3) (**Nonriverine**)
- ___ Surface Soil Cracks (B6)
- ___ Inundation Visible on Aerial Imagery (B7)
- ___ Water-Stained Leaves (B9)
- ___ Salt Crust (B11)
- ___ Biotic Crust (B12)
- ___ Aquatic Invertebrates (B13)
- ___ Hydrogen Sulfide Odor (C1)
- ___ Oxidized Rhizospheres along Living Roots (C3)
- ___ Presence of Reduced Iron (C4)
- ___ Recent Iron Reduction in Tilled Soils (C6)
- ___ Thin Muck Surface (C7)
- ___ Other (Explain in Remarks)

Secondary Indicators (2 or more required)

- ___ Water Marks (B1) (**Riverine**)
- ___ Sediment Deposits (B2) (**Riverine**)
- ___ Drift Deposits (B3) (**Riverine**)
- ___ Drainage Patterns (B10)
- ___ Dry-Season Water Table (C2)
- ___ Crayfish Burrows (C8)
- ___ Saturation Visible on Aerial Imagery (C9)
- ___ Shallow Aquitard (D3)
- ___ FAC-Neutral Test (D5)

Field Observations:

Surface Water Present? Yes ___ No ✔ Depth (inches): _____

Water Table Present? Yes ___ No ✔ Depth (inches): _____

Saturation Present? (includes capillary fringe) Yes ___ No ✔ Depth (inches): _____

Wetland Hydrology Present? **Yes** ___ **No** ✔

Describe Recorded Data (stream gauge, monitoring well, aerial photos, previous inspections), if available:

Remarks:

WETLAND DETERMINATION DATA FORM – Arid West Region

Project/Site: Boardman Solar Project City/County: Morrow County Sampling Date: 9-21-16

Applicant/Owner: Invenergy, LLC State: OR Sampling Point: WL14A

Investigator(s): Greg Johnson/Jerry Baker Section, Township, Range: Section 29, T4N, R23E

Landform (hillslope, terrace, etc.): depression Local relief (concave, convex, none): concave Slope (%): 1

Subregion (LRR): B Lat: 269797.7801 Long: 5076315.619 Datum: NAD 83

Soil Map Unit Name: 38D: Prosser-Rock outcrop complex, 1 to 20 percent slopes NWI classification: PEM

Are climatic / hydrologic conditions on the site typical for this time of year? Yes ✔ No _____ (If no, explain in Remarks.)

Are Vegetation _____, Soil _____, or Hydrology _____ significantly disturbed? Are "Normal Circumstances" present? Yes ✔ No _____

Are Vegetation _____, Soil _____, or Hydrology _____ naturally problematic? (If needed, explain any answers in Remarks.)

SUMMARY OF FINDINGS – Attach site map showing sampling point locations, transects, important features, etc.

Hydrophytic Vegetation Present?	Yes ✔	No _____	**Is the Sampled Area within a Wetland?** Yes ✔ No _____
Hydric Soil Present?	Yes ✔	No _____	
Wetland Hydrology Present?	Yes ✔	No _____	

Remarks:
wetland in depression formed by seep

VEGETATION – Use scientific names of plants.

Tree Stratum (Plot size: 30 ft)	Absolute % Cover	Dominant Species?	Indicator Status
1.			
2.			
3.			
4.			
	0 = Total Cover		
Sapling/Shrub Stratum (Plot size: 5 ft)			
1.			
2.			
3.			
4.			
5.			
	0 = Total Cover		
Herb Stratum (Plot size: 5 ft)			
1. Schoenoplectus tabernaemontani	55	Y	OBL
2. Typha latifolia	20	Y	OBL
3. Xanthium strumarium	10	N	FAC
4. Euthamia occidentalis	5	N	FACW
5. Polypogon monspeliensis	5	N	FACW
6.			
7.			
8.			
	95 = Total Cover		
Woody Vine Stratum (Plot size: 30 ft)			
1.			
2.			
	0 = Total Cover		

% Bare Ground in Herb Stratum 5 % Cover of Biotic Crust 0

Dominance Test worksheet:

Number of Dominant Species That Are OBL, FACW, or FAC: 2 (A)

Total Number of Dominant Species Across All Strata: 2 (B)

Percent of Dominant Species That Are OBL, FACW, or FAC: 100 (A/B)

Prevalence Index worksheet:

Total % Cover of:	Multiply by:
OBL species _____	x 1 = _____
FACW species _____	x 2 = _____
FAC species _____	x 3 = _____
FACU species _____	x 4 = _____
UPL species _____	x 5 = _____
Column Totals: _____ (A)	_____ (B)

Prevalence Index = B/A = _____

Hydrophytic Vegetation Indicators:

✔ Dominance Test is >50%

___ Prevalence Index is ≤3.0[1]

___ Morphological Adaptations[1] (Provide supporting data in Remarks or on a separate sheet)

___ Problematic Hydrophytic Vegetation[1] (Explain)

[1]Indicators of hydric soil and wetland hydrology must be present, unless disturbed or problematic.

Hydrophytic Vegetation Present? Yes ✔ No _____

Remarks:

SOIL

Sampling Point: WL14A

Profile Description: (Describe to the depth needed to document the indicator or confirm the absence of indicators.)

Depth (inches)	Matrix Color (moist)	Matrix %	Redox Features Color (moist)	Redox %	Type[1]	Loc[2]	Texture	Remarks
0-2	10 YR 4/2	100					sandy clay	
2-12	10 YR 4/2	70	gley 5/5GY	20	D	M	sandy clay	
			7.5 YR 4/6	10	C	M		

[1]Type: C=Concentration, D=Depletion, RM=Reduced Matrix, CS=Covered or Coated Sand Grains. [2]Location: PL=Pore Lining, M=Matrix.

Hydric Soil Indicators: (Applicable to all LRRs, unless otherwise noted.)

- ___ Histosol (A1)
- ___ Histic Epipedon (A2)
- ___ Black Histic (A3)
- ___ Hydrogen Sulfide (A4)
- ___ Stratified Layers (A5) (**LRR C**)
- ___ 1 cm Muck (A9) (**LRR D**)
- ___ Depleted Below Dark Surface (A11)
- ___ Thick Dark Surface (A12)
- ___ Sandy Mucky Mineral (S1)
- ___ Sandy Gleyed Matrix (S4)
- ___ Sandy Redox (S5)
- ___ Stripped Matrix (S6)
- ___ Loamy Mucky Mineral (F1)
- ___ Loamy Gleyed Matrix (F2)
- ✔ Depleted Matrix (F3)
- ___ Redox Dark Surface (F6)
- ___ Depleted Dark Surface (F7)
- ___ Redox Depressions (F8)
- ___ Vernal Pools (F9)

Indicators for Problematic Hydric Soils[3]:

- ___ 1 cm Muck (A9) (**LRR C**)
- ___ 2 cm Muck (A10) (**LRR B**)
- ___ Reduced Vertic (F18)
- ___ Red Parent Material (TF2)
- ___ Other (Explain in Remarks)

[3]Indicators of hydrophytic vegetation and wetland hydrology must be present, unless disturbed or problematic.

Restrictive Layer (if present):

Type: _____

Depth (inches): _____

Hydric Soil Present? Yes ✔ No ___

Remarks:

HYDROLOGY

Wetland Hydrology Indicators:

Primary Indicators (minimum of one required; check all that apply)

- ✔ Surface Water (A1)
- ✔ High Water Table (A2)
- ✔ Saturation (A3)
- ___ Water Marks (B1) (**Nonriverine**)
- ___ Sediment Deposits (B2) (**Nonriverine**)
- ___ Drift Deposits (B3) (**Nonriverine**)
- ___ Surface Soil Cracks (B6)
- ___ Inundation Visible on Aerial Imagery (B7)
- ___ Water-Stained Leaves (B9)
- ___ Salt Crust (B11)
- ___ Biotic Crust (B12)
- ___ Aquatic Invertebrates (B13)
- ___ Hydrogen Sulfide Odor (C1)
- ___ Oxidized Rhizospheres along Living Roots (C3)
- ___ Presence of Reduced Iron (C4)
- ___ Recent Iron Reduction in Tilled Soils (C6)
- ___ Thin Muck Surface (C7)
- ___ Other (Explain in Remarks)

Secondary Indicators (2 or more required)

- ___ Water Marks (B1) (**Riverine**)
- ___ Sediment Deposits (B2) (**Riverine**)
- ___ Drift Deposits (B3) (**Riverine**)
- ___ Drainage Patterns (B10)
- ___ Dry-Season Water Table (C2)
- ___ Crayfish Burrows (C8)
- ___ Saturation Visible on Aerial Imagery (C9)
- ___ Shallow Aquitard (D3)
- ___ FAC-Neutral Test (D5)

Field Observations:

Surface Water Present? Yes ✔ No ___ Depth (inches): up to 6

Water Table Present? Yes ✔ No ___ Depth (inches): 0

Saturation Present? (includes capillary fringe) Yes ✔ No ___ Depth (inches): 0

Wetland Hydrology Present? Yes ✔ No ___

Describe Recorded Data (stream gauge, monitoring well, aerial photos, previous inspections), if available:

Remarks:

source of hydrology is a seep

WETLAND DETERMINATION DATA FORM – Arid West Region

Project/Site: Boardman Solar Project City/County: Morrow County Sampling Date: 9-21-16

Applicant/Owner: Invenergy, LLC State: OR Sampling Point: UP14A

Investigator(s): Greg Johnson/Jerry Baker Section, Township, Range: Section 29, T4N, R23E

Landform (hillslope, terrace, etc.): slope Local relief (concave, convex, none): none Slope (%): <1

Subregion (LRR): B Lat: 269797.9918 Long: 5076324.72 Datum: NAD 83

Soil Map Unit Name: 38D: Prosser-Rock outcrop complex, 1 to 20 percent slopes NWI classification: NA

Are climatic / hydrologic conditions on the site typical for this time of year? Yes ✔ No _____ (If no, explain in Remarks.)

Are Vegetation _____, Soil _____, or Hydrology _____ significantly disturbed? Are "Normal Circumstances" present? Yes ✔ No _____

Are Vegetation _____, Soil _____, or Hydrology _____ naturally problematic? (If needed, explain any answers in Remarks.)

SUMMARY OF FINDINGS – Attach site map showing sampling point locations, transects, important features, etc.

Hydrophytic Vegetation Present?	Yes ✔	No _____	**Is the Sampled Area within a Wetland?** Yes _____ No ✔
Hydric Soil Present?	Yes _____	No ✔	
Wetland Hydrology Present?	Yes _____	No ✔	

Remarks:

VEGETATION – Use scientific names of plants.

Tree Stratum (Plot size: 30 ft)	Absolute % Cover	Dominant Species?	Indicator Status
1.			
2.			
3.			
4.			
	0 = Total Cover		
Sapling/Shrub Stratum (Plot size: 5 ft)			
1.			
2.			
3.			
4.			
5.			
	0 = Total Cover		
Herb Stratum (Plot size: 5 ft)			
1. Bassia scoparia	70	Y	FAC
2. Hordeum jubatum	20	Y	FAC
3.			
4.			
5.			
6.			
7.			
8.			
	90 = Total Cover		
Woody Vine Stratum (Plot size: 30 ft)			
1.			
2.			
	0 = Total Cover		

% Bare Ground in Herb Stratum 10 % Cover of Biotic Crust 0

Dominance Test worksheet:

Number of Dominant Species That Are OBL, FACW, or FAC: 2 (A)

Total Number of Dominant Species Across All Strata: 2 (B)

Percent of Dominant Species That Are OBL, FACW, or FAC: 100 (A/B)

Prevalence Index worksheet:

Total % Cover of:	Multiply by:
OBL species _____	x 1 = _____
FACW species _____	x 2 = _____
FAC species _____	x 3 = _____
FACU species _____	x 4 = _____
UPL species _____	x 5 = _____
Column Totals: _____ (A)	_____ (B)

Prevalence Index = B/A = _____

Hydrophytic Vegetation Indicators:

✔ Dominance Test is >50%

___ Prevalence Index is ≤3.0[1]

___ Morphological Adaptations[1] (Provide supporting data in Remarks or on a separate sheet)

___ Problematic Hydrophytic Vegetation[1] (Explain)

[1]Indicators of hydric soil and wetland hydrology must be present, unless disturbed or problematic.

Hydrophytic Vegetation Present? Yes ✔ No _____

Remarks:

SOIL

Sampling Point: UP14A

Profile Description: (Describe to the depth needed to document the indicator or confirm the absence of indicators.)

Depth (inches)	Matrix Color (moist)	Matrix %	Redox Features Color (moist)	Redox %	Type[1]	Loc[2]	Texture	Remarks
0-16	10 YR 5/3	100					sandy clay	

[1]Type: C=Concentration, D=Depletion, RM=Reduced Matrix, CS=Covered or Coated Sand Grains. [2]Location: PL=Pore Lining, M=Matrix.

Hydric Soil Indicators: (Applicable to all LRRs, unless otherwise noted.)

- ___ Histosol (A1)
- ___ Histic Epipedon (A2)
- ___ Black Histic (A3)
- ___ Hydrogen Sulfide (A4)
- ___ Stratified Layers (A5) (**LRR C**)
- ___ 1 cm Muck (A9) (**LRR D**)
- ___ Depleted Below Dark Surface (A11)
- ___ Thick Dark Surface (A12)
- ___ Sandy Mucky Mineral (S1)
- ___ Sandy Gleyed Matrix (S4)
- ___ Sandy Redox (S5)
- ___ Stripped Matrix (S6)
- ___ Loamy Mucky Mineral (F1)
- ___ Loamy Gleyed Matrix (F2)
- ___ Depleted Matrix (F3)
- ___ Redox Dark Surface (F6)
- ___ Depleted Dark Surface (F7)
- ___ Redox Depressions (F8)
- ___ Vernal Pools (F9)

Indicators for Problematic Hydric Soils[3]:

- ___ 1 cm Muck (A9) (**LRR C**)
- ___ 2 cm Muck (A10) (**LRR B**)
- ___ Reduced Vertic (F18)
- ___ Red Parent Material (TF2)
- ___ Other (Explain in Remarks)

[3]Indicators of hydrophytic vegetation and wetland hydrology must be present, unless disturbed or problematic.

Restrictive Layer (if present):

Type: _____

Depth (inches): _____

Hydric Soil Present? Yes _____ No ✔

Remarks:

HYDROLOGY

Wetland Hydrology Indicators:

Primary Indicators (minimum of one required; check all that apply)

- ___ Surface Water (A1)
- ___ High Water Table (A2)
- ___ Saturation (A3)
- ___ Water Marks (B1) (**Nonriverine**)
- ___ Sediment Deposits (B2) (**Nonriverine**)
- ___ Drift Deposits (B3) (**Nonriverine**)
- ___ Surface Soil Cracks (B6)
- ___ Inundation Visible on Aerial Imagery (B7)
- ___ Water-Stained Leaves (B9)
- ___ Salt Crust (B11)
- ___ Biotic Crust (B12)
- ___ Aquatic Invertebrates (B13)
- ___ Hydrogen Sulfide Odor (C1)
- ___ Oxidized Rhizospheres along Living Roots (C3)
- ___ Presence of Reduced Iron (C4)
- ___ Recent Iron Reduction in Tilled Soils (C6)
- ___ Thin Muck Surface (C7)
- ___ Other (Explain in Remarks)

Secondary Indicators (2 or more required)

- ___ Water Marks (B1) (**Riverine**)
- ___ Sediment Deposits (B2) (**Riverine**)
- ___ Drift Deposits (B3) (**Riverine**)
- ___ Drainage Patterns (B10)
- ___ Dry-Season Water Table (C2)
- ___ Crayfish Burrows (C8)
- ___ Saturation Visible on Aerial Imagery (C9)
- ___ Shallow Aquitard (D3)
- ___ FAC-Neutral Test (D5)

Field Observations:

Surface Water Present? Yes _____ No ✔ Depth (inches): _____

Water Table Present? Yes _____ No ✔ Depth (inches): _____

Saturation Present? (includes capillary fringe) Yes _____ No ✔ Depth (inches): _____

Wetland Hydrology Present? Yes _____ No ✔

Describe Recorded Data (stream gauge, monitoring well, aerial photos, previous inspections), if available:

Remarks:

WETLAND DETERMINATION DATA FORM – Arid West Region

Project/Site: Boardman Solar Project City/County: Morrow County Sampling Date: 9-21-16

Applicant/Owner: Invenergy, LLC State: OR Sampling Point: WL14B

Investigator(s): Greg Johnson/Jerry Baker Section, Township, Range: Section 29, T4N, R23E

Landform (hillslope, terrace, etc.): depression Local relief (concave, convex, none): concave Slope (%): 1

Subregion (LRR): B Lat: 269810.2685 Long: 5076435.846 Datum: NAD 83

Soil Map Unit Name: 38D: Prosser-Rock outcrop complex, 1 to 20 percent slopes NWI classification: PEM

Are climatic / hydrologic conditions on the site typical for this time of year? Yes ✔ No _____ (If no, explain in Remarks.)

Are Vegetation _____, Soil _____, or Hydrology _____ significantly disturbed? Are "Normal Circumstances" present? Yes ✔ No _____

Are Vegetation _____, Soil _____, or Hydrology _____ naturally problematic? (If needed, explain any answers in Remarks.)

SUMMARY OF FINDINGS – Attach site map showing sampling point locations, transects, important features, etc.

Hydrophytic Vegetation Present?	Yes ✔	No _____	**Is the Sampled Area within a Wetland?** Yes ✔ No _____
Hydric Soil Present?	Yes ✔	No _____	
Wetland Hydrology Present?	Yes ✔	No _____	

Remarks:
wetland in depression formed by seep

VEGETATION – Use scientific names of plants.

Tree Stratum (Plot size: 30 ft)	Absolute % Cover	Dominant Species?	Indicator Status
1.			
2.			
3.			
4.			
	0 = Total Cover		
Sapling/Shrub Stratum (Plot size: 5 ft)			
1.			
2.			
3.			
4.			
5.			
	0 = Total Cover		
Herb Stratum (Plot size: 5 ft)			
1. Polypogon monspeliensis	70	Y	FACW
2. Xanthium strumarium	15	N	FAC
3.			
4.			
5.			
6.			
7.			
8.			
	85 = Total Cover		
Woody Vine Stratum (Plot size: 30 ft)			
1.			
2.			
	0 = Total Cover		

% Bare Ground in Herb Stratum 15 % Cover of Biotic Crust 0

Dominance Test worksheet:

Number of Dominant Species That Are OBL, FACW, or FAC: 1 (A)

Total Number of Dominant Species Across All Strata: 1 (B)

Percent of Dominant Species That Are OBL, FACW, or FAC: 100 (A/B)

Prevalence Index worksheet:

Total % Cover of:		Multiply by:
OBL species		x 1 =
FACW species		x 2 =
FAC species		x 3 =
FACU species		x 4 =
UPL species		x 5 =
Column Totals:	(A)	(B)

Prevalence Index = B/A = _____

Hydrophytic Vegetation Indicators:

✔ Dominance Test is >50%

___ Prevalence Index is ≤3.0[1]

___ Morphological Adaptations[1] (Provide supporting data in Remarks or on a separate sheet)

___ Problematic Hydrophytic Vegetation[1] (Explain)

[1]Indicators of hydric soil and wetland hydrology must be present, unless disturbed or problematic.

Hydrophytic Vegetation Present? Yes ✔ No _____

Remarks:

SOIL

Sampling Point: WL14B

Profile Description: (Describe to the depth needed to document the indicator or confirm the absence of indicators.)

Depth (inches)	Matrix Color (moist)	Matrix %	Redox Features Color (moist)	Redox %	Type[1]	Loc[2]	Texture	Remarks
0-2	10 YR 4/2	100					sandy clay	
2-10	10 YR 4/2	95	7.5 YR 4/6	5	C	M	sandy clay	

[1]Type: C=Concentration, D=Depletion, RM=Reduced Matrix, CS=Covered or Coated Sand Grains. [2]Location: PL=Pore Lining, M=Matrix.

Hydric Soil Indicators: (Applicable to all LRRs, unless otherwise noted.)

- ___ Histosol (A1)
- ___ Histic Epipedon (A2)
- ___ Black Histic (A3)
- ___ Hydrogen Sulfide (A4)
- ___ Stratified Layers (A5) (**LRR C**)
- ___ 1 cm Muck (A9) (**LRR D**)
- ___ Depleted Below Dark Surface (A11)
- ___ Thick Dark Surface (A12)
- ___ Sandy Mucky Mineral (S1)
- ___ Sandy Gleyed Matrix (S4)
- ___ Sandy Redox (S5)
- ___ Stripped Matrix (S6)
- ___ Loamy Mucky Mineral (F1)
- ___ Loamy Gleyed Matrix (F2)
- ✔ Depleted Matrix (F3)
- ___ Redox Dark Surface (F6)
- ___ Depleted Dark Surface (F7)
- ___ Redox Depressions (F8)
- ___ Vernal Pools (F9)

Indicators for Problematic Hydric Soils[3]:

- ___ 1 cm Muck (A9) (**LRR C**)
- ___ 2 cm Muck (A10) (**LRR B**)
- ___ Reduced Vertic (F18)
- ___ Red Parent Material (TF2)
- ___ Other (Explain in Remarks)

[3]Indicators of hydrophytic vegetation and wetland hydrology must be present, unless disturbed or problematic.

Restrictive Layer (if present):

Type: ___

Depth (inches): ___

Hydric Soil Present? Yes ✔ No ___

Remarks:

HYDROLOGY

Wetland Hydrology Indicators:

Primary Indicators (minimum of one required; check all that apply)

- ___ Surface Water (A1)
- ___ High Water Table (A2)
- ___ Saturation (A3)
- ___ Water Marks (B1) (**Nonriverine**)
- ___ Sediment Deposits (B2) (**Nonriverine**)
- ___ Drift Deposits (B3) (**Nonriverine**)
- ___ Surface Soil Cracks (B6)
- ___ Inundation Visible on Aerial Imagery (B7)
- ___ Water-Stained Leaves (B9)
- ✔ Salt Crust (B11)
- ___ Biotic Crust (B12)
- ___ Aquatic Invertebrates (B13)
- ___ Hydrogen Sulfide Odor (C1)
- ___ Oxidized Rhizospheres along Living Roots (C3)
- ___ Presence of Reduced Iron (C4)
- ___ Recent Iron Reduction in Tilled Soils (C6)
- ___ Thin Muck Surface (C7)
- ✔ Other (Explain in Remarks)

Secondary Indicators (2 or more required)

- ___ Water Marks (B1) (**Riverine**)
- ___ Sediment Deposits (B2) (**Riverine**)
- ___ Drift Deposits (B3) (**Riverine**)
- ___ Drainage Patterns (B10)
- ___ Dry-Season Water Table (C2)
- ___ Crayfish Burrows (C8)
- ___ Saturation Visible on Aerial Imagery (C9)
- ___ Shallow Aquitard (D3)
- ___ FAC-Neutral Test (D5)

Field Observations:

Surface Water Present? Yes ___ No ✔ Depth (inches): ___

Water Table Present? Yes ___ No ✔ Depth (inches): ___

Saturation Present? (includes capillary fringe) Yes ___ No ✔ Depth (inches): ___

Wetland Hydrology Present? Yes ✔ No ___

Describe Recorded Data (stream gauge, monitoring well, aerial photos, previous inspections), if available:

Remarks:

source of hydrology is a seep; very deep cattle footprint indentations indicate area was saturated earlier in growing season

WETLAND DETERMINATION DATA FORM – Arid West Region

Project/Site: Boardman Solar Project City/County: Morrow County Sampling Date: 9-21-16

Applicant/Owner: Invenergy, LLC State: OR Sampling Point: UP14B

Investigator(s): Greg Johnson/Jerry Baker Section, Township, Range: Section 29, T4N, R23E

Landform (hillslope, terrace, etc.): slope Local relief (concave, convex, none): none Slope (%): <1

Subregion (LRR): B Lat: 269810.4801 Long: 5076441.137 Datum: NAD 83

Soil Map Unit Name: 38D: Prosser-Rock outcrop complex, 1 to 20 percent slopes NWI classification: NA

Are climatic / hydrologic conditions on the site typical for this time of year? Yes ✔ No _____ (If no, explain in Remarks.)

Are Vegetation _____, Soil _____, or Hydrology _____ significantly disturbed? Are "Normal Circumstances" present? Yes ✔ No _____

Are Vegetation _____, Soil _____, or Hydrology _____ naturally problematic? (If needed, explain any answers in Remarks.)

SUMMARY OF FINDINGS – Attach site map showing sampling point locations, transects, important features, etc.

Hydrophytic Vegetation Present?	Yes ✔	No _____	**Is the Sampled Area within a Wetland?** Yes _____ No ✔
Hydric Soil Present?	Yes _____	No ✔	
Wetland Hydrology Present?	Yes _____	No ✔	

Remarks:

VEGETATION – Use scientific names of plants.

Tree Stratum (Plot size: 30 ft)	Absolute % Cover	Dominant Species?	Indicator Status
1.			
2.			
3.			
4.			
	0 = Total Cover		
Sapling/Shrub Stratum (Plot size: 5 ft)			
1.			
2.			
3.			
4.			
5.			
	0 = Total Cover		
Herb Stratum (Plot size: 5 ft)			
1. Bassia scoparia	75	Y	FAC
2. Hordeum jubatum	20	Y	FAC
3.			
4.			
5.			
6.			
7.			
8.			
	95 = Total Cover		
Woody Vine Stratum (Plot size: 30 ft)			
1.			
2.			
	0 = Total Cover		

% Bare Ground in Herb Stratum 5 % Cover of Biotic Crust 0

Dominance Test worksheet:

Number of Dominant Species That Are OBL, FACW, or FAC: 2 (A)

Total Number of Dominant Species Across All Strata: 2 (B)

Percent of Dominant Species That Are OBL, FACW, or FAC: 100 (A/B)

Prevalence Index worksheet:

Total % Cover of:		Multiply by:
OBL species		x 1 =
FACW species		x 2 =
FAC species		x 3 =
FACU species		x 4 =
UPL species		x 5 =
Column Totals:	(A)	(B)

Prevalence Index = B/A = _____

Hydrophytic Vegetation Indicators:

✔ Dominance Test is >50%

___ Prevalence Index is ≤3.0[1]

___ Morphological Adaptations[1] (Provide supporting data in Remarks or on a separate sheet)

___ Problematic Hydrophytic Vegetation[1] (Explain)

[1]Indicators of hydric soil and wetland hydrology must be present, unless disturbed or problematic.

Hydrophytic Vegetation Present? Yes ✔ No _____

Remarks:

SOIL

Sampling Point: UP14B

Profile Description: (Describe to the depth needed to document the indicator or confirm the absence of indicators.)

Depth (inches)	Matrix Color (moist)	Matrix %	Redox Features Color (moist)	Redox %	Type[1]	Loc[2]	Texture	Remarks
0-16	10 YR 5/3	100					sandy clay	

[1]Type: C=Concentration, D=Depletion, RM=Reduced Matrix, CS=Covered or Coated Sand Grains. [2]Location: PL=Pore Lining, M=Matrix.

Hydric Soil Indicators: (Applicable to all LRRs, unless otherwise noted.)

- ___ Histosol (A1)
- ___ Histic Epipedon (A2)
- ___ Black Histic (A3)
- ___ Hydrogen Sulfide (A4)
- ___ Stratified Layers (A5) (**LRR C**)
- ___ 1 cm Muck (A9) (**LRR D**)
- ___ Depleted Below Dark Surface (A11)
- ___ Thick Dark Surface (A12)
- ___ Sandy Mucky Mineral (S1)
- ___ Sandy Gleyed Matrix (S4)
- ___ Sandy Redox (S5)
- ___ Stripped Matrix (S6)
- ___ Loamy Mucky Mineral (F1)
- ___ Loamy Gleyed Matrix (F2)
- ___ Depleted Matrix (F3)
- ___ Redox Dark Surface (F6)
- ___ Depleted Dark Surface (F7)
- ___ Redox Depressions (F8)
- ___ Vernal Pools (F9)

Indicators for Problematic Hydric Soils[3]:

- ___ 1 cm Muck (A9) (**LRR C**)
- ___ 2 cm Muck (A10) (**LRR B**)
- ___ Reduced Vertic (F18)
- ___ Red Parent Material (TF2)
- ___ Other (Explain in Remarks)

[3]Indicators of hydrophytic vegetation and wetland hydrology must be present, unless disturbed or problematic.

Restrictive Layer (if present):

Type: _____

Depth (inches): _____

Hydric Soil Present? **Yes** ___ **No** ✔

Remarks:

HYDROLOGY

Wetland Hydrology Indicators:

Primary Indicators (minimum of one required; check all that apply)

- ___ Surface Water (A1)
- ___ High Water Table (A2)
- ___ Saturation (A3)
- ___ Water Marks (B1) (**Nonriverine**)
- ___ Sediment Deposits (B2) (**Nonriverine**)
- ___ Drift Deposits (B3) (**Nonriverine**)
- ___ Surface Soil Cracks (B6)
- ___ Inundation Visible on Aerial Imagery (B7)
- ___ Water-Stained Leaves (B9)
- ___ Salt Crust (B11)
- ___ Biotic Crust (B12)
- ___ Aquatic Invertebrates (B13)
- ___ Hydrogen Sulfide Odor (C1)
- ___ Oxidized Rhizospheres along Living Roots (C3)
- ___ Presence of Reduced Iron (C4)
- ___ Recent Iron Reduction in Tilled Soils (C6)
- ___ Thin Muck Surface (C7)
- ___ Other (Explain in Remarks)

Secondary Indicators (2 or more required)

- ___ Water Marks (B1) (**Riverine**)
- ___ Sediment Deposits (B2) (**Riverine**)
- ___ Drift Deposits (B3) (**Riverine**)
- ___ Drainage Patterns (B10)
- ___ Dry-Season Water Table (C2)
- ___ Crayfish Burrows (C8)
- ___ Saturation Visible on Aerial Imagery (C9)
- ___ Shallow Aquitard (D3)
- ___ FAC-Neutral Test (D5)

Field Observations:

Surface Water Present? Yes ___ No ✔ Depth (inches): _____

Water Table Present? Yes ___ No ✔ Depth (inches): _____

Saturation Present? (includes capillary fringe) Yes ___ No ✔ Depth (inches): _____

Wetland Hydrology Present? **Yes** ___ **No** ✔

Describe Recorded Data (stream gauge, monitoring well, aerial photos, previous inspections), if available:

Remarks:

WETLAND DETERMINATION DATA FORM – Arid West Region

Project/Site: Boardman Solar Project City/County: Morrow County Sampling Date: 9-21-16

Applicant/Owner: Invenergy, LLC State: OR Sampling Point: WL15

Investigator(s): Greg Johnson/Jerry Baker Section, Township, Range: Section 29, T4N, R23E

Landform (hillslope, terrace, etc.): depression Local relief (concave, convex, none): concave Slope (%): 1

Subregion (LRR): B Lat: 269830.1011 Long: 5076413.969 Datum: NAD 83

Soil Map Unit Name: 38D: Prosser-Rock outcrop complex, 1 to 20 percent slopes NWI classification: PSS

Are climatic / hydrologic conditions on the site typical for this time of year? Yes ✔ No _____ (If no, explain in Remarks.)

Are Vegetation _____, Soil _____, or Hydrology _____ significantly disturbed? Are "Normal Circumstances" present? Yes ✔ No _____

Are Vegetation _____, Soil _____, or Hydrology _____ naturally problematic? (If needed, explain any answers in Remarks.)

SUMMARY OF FINDINGS – Attach site map showing sampling point locations, transects, important features, etc.

Hydrophytic Vegetation Present?	Yes ✔	No _____	**Is the Sampled Area within a Wetland?** Yes ✔ No _____
Hydric Soil Present?	Yes ✔	No _____	
Wetland Hydrology Present?	Yes ✔	No _____	

Remarks:
wetland in depression formed by seep

VEGETATION – Use scientific names of plants.

Tree Stratum (Plot size: 30 ft)	Absolute % Cover	Dominant Species?	Indicator Status
1. Eleagnus angustifolia	10	Y	FAC
2.			
3.			
4.			
	10 = Total Cover		
Sapling/Shrub Stratum (Plot size: 5 ft)			
1. Salix exigua	80	Y	FACW
2.			
3.			
4.			
5.			
	80 = Total Cover		
Herb Stratum (Plot size: 5 ft)			
1. Xanthium strumarium	70	Y	FAC
2. Schoenoplectus tabernaemontani	25	Y	OBL
3.			
4.			
5.			
6.			
7.			
8.			
	95 = Total Cover		
Woody Vine Stratum (Plot size: 30 ft)			
1.			
2.			
	0 = Total Cover		

% Bare Ground in Herb Stratum 5 % Cover of Biotic Crust 0

Dominance Test worksheet:

Number of Dominant Species That Are OBL, FACW, or FAC: 4 (A)

Total Number of Dominant Species Across All Strata: 4 (B)

Percent of Dominant Species That Are OBL, FACW, or FAC: 100 (A/B)

Prevalence Index worksheet:

Total % Cover of:	Multiply by:
OBL species _____	x 1 = _____
FACW species _____	x 2 = _____
FAC species _____	x 3 = _____
FACU species _____	x 4 = _____
UPL species _____	x 5 = _____
Column Totals: _____ (A)	_____ (B)

Prevalence Index = B/A = _____

Hydrophytic Vegetation Indicators:

✔ Dominance Test is >50%

___ Prevalence Index is ≤3.0[1]

___ Morphological Adaptations[1] (Provide supporting data in Remarks or on a separate sheet)

___ Problematic Hydrophytic Vegetation[1] (Explain)

[1]Indicators of hydric soil and wetland hydrology must be present, unless disturbed or problematic.

Hydrophytic Vegetation Present? Yes ✔ No _____

Remarks:

SOIL

Sampling Point: WL15

Profile Description: (Describe to the depth needed to document the indicator or confirm the absence of indicators.)

Depth (inches)	Matrix Color (moist)	Matrix %	Redox Features Color (moist)	Redox %	Type[1]	Loc[2]	Texture	Remarks
0-4	10 YR 4/2	100					sandy clay	
4-10	10 YR 4/2	95	7.5 YR 4/6	5	C	M	sandy clay	

[1]Type: C=Concentration, D=Depletion, RM=Reduced Matrix, CS=Covered or Coated Sand Grains. [2]Location: PL=Pore Lining, M=Matrix.

Hydric Soil Indicators: (Applicable to all LRRs, unless otherwise noted.)

- ___ Histosol (A1)
- ___ Histic Epipedon (A2)
- ___ Black Histic (A3)
- ___ Hydrogen Sulfide (A4)
- ___ Stratified Layers (A5) (**LRR C**)
- ___ 1 cm Muck (A9) (**LRR D**)
- ___ Depleted Below Dark Surface (A11)
- ___ Thick Dark Surface (A12)
- ___ Sandy Mucky Mineral (S1)
- ___ Sandy Gleyed Matrix (S4)
- ___ Sandy Redox (S5)
- ___ Stripped Matrix (S6)
- ___ Loamy Mucky Mineral (F1)
- ___ Loamy Gleyed Matrix (F2)
- ✔ Depleted Matrix (F3)
- ___ Redox Dark Surface (F6)
- ___ Depleted Dark Surface (F7)
- ___ Redox Depressions (F8)
- ___ Vernal Pools (F9)

Indicators for Problematic Hydric Soils[3]:

- ___ 1 cm Muck (A9) (**LRR C**)
- ___ 2 cm Muck (A10) (**LRR B**)
- ___ Reduced Vertic (F18)
- ___ Red Parent Material (TF2)
- ___ Other (Explain in Remarks)

[3]Indicators of hydrophytic vegetation and wetland hydrology must be present, unless disturbed or problematic.

Restrictive Layer (if present):

Type: ___

Depth (inches): ___

Hydric Soil Present? Yes ✔ No ___

Remarks:

HYDROLOGY

Wetland Hydrology Indicators:

Primary Indicators (minimum of one required; check all that apply)

- ___ Surface Water (A1)
- ___ High Water Table (A2)
- ✔ Saturation (A3)
- ___ Water Marks (B1) (**Nonriverine**)
- ___ Sediment Deposits (B2) (**Nonriverine**)
- ___ Drift Deposits (B3) (**Nonriverine**)
- ___ Surface Soil Cracks (B6)
- ___ Inundation Visible on Aerial Imagery (B7)
- ___ Water-Stained Leaves (B9)
- ___ Salt Crust (B11)
- ___ Biotic Crust (B12)
- ___ Aquatic invertebrates (B13)
- ___ Hydrogen Sulfide Odor (C1)
- ___ Oxidized Rhizospheres along Living Roots (C3)
- ___ Presence of Reduced Iron (C4)
- ___ Recent Iron Reduction in Tilled Soils (C6)
- ___ Thin Muck Surface (C7)
- ___ Other (Explain in Remarks)

Secondary Indicators (2 or more required)

- ___ Water Marks (B1) (**Riverine**)
- ___ Sediment Deposits (B2) (**Riverine**)
- ___ Drift Deposits (B3) (**Riverine**)
- ___ Drainage Patterns (B10)
- ___ Dry-Season Water Table (C2)
- ___ Crayfish Burrows (C8)
- ___ Saturation Visible on Aerial Imagery (C9)
- ___ Shallow Aquitard (D3)
- ___ FAC-Neutral Test (D5)

Field Observations:

Surface Water Present? Yes ___ No ✔ Depth (inches): ___

Water Table Present? Yes ___ No ✔ Depth (inches): ___

Saturation Present? (includes capillary fringe) Yes ✔ No ___ Depth (inches): 0

Wetland Hydrology Present? Yes ✔ No ___

Describe Recorded Data (stream gauge, monitoring well, aerial photos, previous inspections), if available:

Remarks:

source of hydrology is a seep

WETLAND DETERMINATION DATA FORM – Arid West Region

Project/Site: Boardman Solar Project City/County: Morrow County Sampling Date: 9-21-16

Applicant/Owner: Invenergy, LLC State: OR Sampling Point: UP15

Investigator(s): Greg Johnson/Jerry Baker Section, Township, Range: Section 29, T4N, R23E

Landform (hillslope, terrace, etc.): slope Local relief (concave, convex, none): none Slope (%): <1

Subregion (LRR): B Lat: 269835.062 Long: 5076414.498 Datum: NAD 83

Soil Map Unit Name: 38D: Prosser-Rock outcrop complex, 1 to 20 percent slopes NWI classification: NA

Are climatic / hydrologic conditions on the site typical for this time of year? Yes ✔ No _____ (If no, explain in Remarks.)

Are Vegetation _____, Soil _____, or Hydrology _____ significantly disturbed? Are "Normal Circumstances" present? Yes ✔ No _____

Are Vegetation _____, Soil _____, or Hydrology _____ naturally problematic? (If needed, explain any answers in Remarks.)

SUMMARY OF FINDINGS – Attach site map showing sampling point locations, transects, important features, etc.

Hydrophytic Vegetation Present?	Yes ✔	No _____	**Is the Sampled Area within a Wetland?** Yes _____ No ✔
Hydric Soil Present?	Yes _____	No ✔	
Wetland Hydrology Present?	Yes _____	No ✔	

Remarks:

VEGETATION – Use scientific names of plants.

Tree Stratum (Plot size: 30 ft)	Absolute % Cover	Dominant Species?	Indicator Status
1.			
2.			
3.			
4.			
	0 = Total Cover		
Sapling/Shrub Stratum (Plot size: 5 ft)			
1.			
2.			
3.			
4.			
5.			
	0 = Total Cover		
Herb Stratum (Plot size: 5 ft)			
1. Bassia scoparia	100	Y	FAC
2.			
3.			
4.			
5.			
6.			
7.			
8.			
	100 = Total Cover		
Woody Vine Stratum (Plot size: 30 ft)			
1.			
2.			
	0 = Total Cover		

% Bare Ground in Herb Stratum 0 % Cover of Biotic Crust 0

Dominance Test worksheet:

Number of Dominant Species That Are OBL, FACW, or FAC: 1 (A)

Total Number of Dominant Species Across All Strata: 1 (B)

Percent of Dominant Species That Are OBL, FACW, or FAC: 100 (A/B)

Prevalence Index worksheet:

Total % Cover of:		Multiply by:
OBL species		x 1 =
FACW species		x 2 =
FAC species		x 3 =
FACU species		x 4 =
UPL species		x 5 =
Column Totals:	(A)	(B)

Prevalence Index = B/A = _____

Hydrophytic Vegetation Indicators:

✔ Dominance Test is >50%

___ Prevalence Index is ≤3.0[1]

___ Morphological Adaptations[1] (Provide supporting data in Remarks or on a separate sheet)

___ Problematic Hydrophytic Vegetation[1] (Explain)

[1]Indicators of hydric soil and wetland hydrology must be present, unless disturbed or problematic.

Hydrophytic Vegetation Present? Yes ✔ No _____

Remarks:

SOIL

Sampling Point: UP15

Profile Description: (Describe to the depth needed to document the indicator or confirm the absence of indicators.)

Depth (inches)	Matrix Color (moist)	Matrix %	Redox Features Color (moist)	Redox %	Type[1]	Loc[2]	Texture	Remarks
0-16	10 YR 5/3	100					sandy clay	

[1]Type: C=Concentration, D=Depletion, RM=Reduced Matrix, CS=Covered or Coated Sand Grains. [2]Location: PL=Pore Lining, M=Matrix.

Hydric Soil Indicators: (Applicable to all LRRs, unless otherwise noted.)

- ___ Histosol (A1)
- ___ Histic Epipedon (A2)
- ___ Black Histic (A3)
- ___ Hydrogen Sulfide (A4)
- ___ Stratified Layers (A5) (**LRR C**)
- ___ 1 cm Muck (A9) (**LRR D**)
- ___ Depleted Below Dark Surface (A11)
- ___ Thick Dark Surface (A12)
- ___ Sandy Mucky Mineral (S1)
- ___ Sandy Gleyed Matrix (S4)
- ___ Sandy Redox (S5)
- ___ Stripped Matrix (S6)
- ___ Loamy Mucky Mineral (F1)
- ___ Loamy Gleyed Matrix (F2)
- ___ Depleted Matrix (F3)
- ___ Redox Dark Surface (F6)
- ___ Depleted Dark Surface (F7)
- ___ Redox Depressions (F8)
- ___ Vernal Pools (F9)

Indicators for Problematic Hydric Soils[3]:

- ___ 1 cm Muck (A9) (**LRR C**)
- ___ 2 cm Muck (A10) (**LRR B**)
- ___ Reduced Vertic (F18)
- ___ Red Parent Material (TF2)
- ___ Other (Explain in Remarks)

[3]Indicators of hydrophytic vegetation and wetland hydrology must be present, unless disturbed or problematic.

Restrictive Layer (if present):

Type: _____

Depth (inches): _____

Hydric Soil Present? Yes ____ No ✔

Remarks:

HYDROLOGY

Wetland Hydrology Indicators:

Primary Indicators (minimum of one required; check all that apply)

- ___ Surface Water (A1)
- ___ High Water Table (A2)
- ___ Saturation (A3)
- ___ Water Marks (B1) (**Nonriverine**)
- ___ Sediment Deposits (B2) (**Nonriverine**)
- ___ Drift Deposits (B3) (**Nonriverine**)
- ___ Surface Soil Cracks (B6)
- ___ Inundation Visible on Aerial Imagery (B7)
- ___ Water-Stained Leaves (B9)
- ___ Salt Crust (B11)
- ___ Biotic Crust (B12)
- ___ Aquatic Invertebrates (B13)
- ___ Hydrogen Sulfide Odor (C1)
- ___ Oxidized Rhizospheres along Living Roots (C3)
- ___ Presence of Reduced Iron (C4)
- ___ Recent Iron Reduction in Tilled Soils (C6)
- ___ Thin Muck Surface (C7)
- ___ Other (Explain in Remarks)

Secondary Indicators (2 or more required)

- ___ Water Marks (B1) (**Riverine**)
- ___ Sediment Deposits (B2) (**Riverine**)
- ___ Drift Deposits (B3) (**Riverine**)
- ___ Drainage Patterns (B10)
- ___ Dry-Season Water Table (C2)
- ___ Crayfish Burrows (C8)
- ___ Saturation Visible on Aerial Imagery (C9)
- ___ Shallow Aquitard (D3)
- ___ FAC-Neutral Test (D5)

Field Observations:

Surface Water Present? Yes ____ No ✔ Depth (inches): _____

Water Table Present? Yes ____ No ✔ Depth (inches): _____

Saturation Present? (includes capillary fringe) Yes ____ No ✔ Depth (inches): _____

Wetland Hydrology Present? Yes ____ No ✔

Describe Recorded Data (stream gauge, monitoring well, aerial photos, previous inspections), if available:

Remarks:

WETLAND DETERMINATION DATA FORM – Arid West Region

Project/Site: Boardman Solar Project City/County: Morrow County Sampling Date: 9-21-16

Applicant/Owner: Invenergy, LLC State: OR Sampling Point: WL16

Investigator(s): Greg Johnson/Jerry Baker Section, Township, Range: Section 29, T4N, R23E

Landform (hillslope, terrace, etc.): depression Local relief (concave, convex, none): concave Slope (%): 1

Subregion (LRR): B Lat: 269846.1593 Long: 5076398.923 Datum: NAD 83

Soil Map Unit Name: 38D: Prosser-Rock outcrop complex, 1 to 20 percent slopes NWI classification: PEM

Are climatic / hydrologic conditions on the site typical for this time of year? Yes ✔ No _____ (If no, explain in Remarks.)

Are Vegetation _____, Soil _____, or Hydrology _____ significantly disturbed? Are "Normal Circumstances" present? Yes ✔ No _____

Are Vegetation _____, Soil _____, or Hydrology _____ naturally problematic? (If needed, explain any answers in Remarks.)

SUMMARY OF FINDINGS – Attach site map showing sampling point locations, transects, important features, etc.

Hydrophytic Vegetation Present?	Yes ✔	No _____	**Is the Sampled Area within a Wetland?** **Yes** ✔ **No** _____
Hydric Soil Present?	Yes ✔	No _____	
Wetland Hydrology Present?	Yes ✔	No _____	

Remarks:
wetland in depression formed by seep

VEGETATION – Use scientific names of plants.

Tree Stratum (Plot size: 30 ft)	Absolute % Cover	Dominant Species?	Indicator Status
1.			
2.			
3.			
4.			
	0 = Total Cover		
Sapling/Shrub Stratum (Plot size: 5 ft)			
1.			
2.			
3.			
4.			
5.			
	0 = Total Cover		
Herb Stratum (Plot size: 5 ft)			
1. Schoenoplectus tabernaemontani	70	Y	OBL
2. Euthamia occidentalis	20	Y	FACW
3. Sonchus asper	5	N	FAC
4.			
5.			
6.			
7.			
8.			
	95 = Total Cover		
Woody Vine Stratum (Plot size: 30 ft)			
1.			
2.			
	0 = Total Cover		

% Bare Ground in Herb Stratum 5 % Cover of Biotic Crust 0

Dominance Test worksheet:

Number of Dominant Species That Are OBL, FACW, or FAC: 2 (A)

Total Number of Dominant Species Across All Strata: 2 (B)

Percent of Dominant Species That Are OBL, FACW, or FAC: 100 (A/B)

Prevalence Index worksheet:

Total % Cover of:	Multiply by:
OBL species _____	x 1 = _____
FACW species _____	x 2 = _____
FAC species _____	x 3 = _____
FACU species _____	x 4 = _____
UPL species _____	x 5 = _____
Column Totals: _____ (A)	_____ (B)

Prevalence Index = B/A = _____

Hydrophytic Vegetation Indicators:

✔ Dominance Test is >50%

___ Prevalence Index is ≤3.0[1]

___ Morphological Adaptations[1] (Provide supporting data in Remarks or on a separate sheet)

___ Problematic Hydrophytic Vegetation[1] (Explain)

[1]Indicators of hydric soil and wetland hydrology must be present, unless disturbed or problematic.

Hydrophytic Vegetation Present? **Yes** ✔ **No** _____

Remarks:

SOIL

Sampling Point: WL16

Profile Description: (Describe to the depth needed to document the indicator or confirm the absence of indicators.)

Depth (inches)	Matrix Color (moist)	Matrix %	Redox Features Color (moist)	Redox %	Type[1]	Loc[2]	Texture	Remarks
0-12	10 YR 4/2	60	gley 5/5GY	40	D	M	sandy clay	

[1]Type: C=Concentration, D=Depletion, RM=Reduced Matrix, CS=Covered or Coated Sand Grains. [2]Location: PL=Pore Lining, M=Matrix.

Hydric Soil Indicators: (Applicable to all LRRs, unless otherwise noted.)

- ___ Histosol (A1)
- ___ Histic Epipedon (A2)
- ___ Black Histic (A3)
- ___ Hydrogen Sulfide (A4)
- ___ Stratified Layers (A5) (**LRR C**)
- ___ 1 cm Muck (A9) (**LRR D**)
- ___ Depleted Below Dark Surface (A11)
- ___ Thick Dark Surface (A12)
- ___ Sandy Mucky Mineral (S1)
- ___ Sandy Gleyed Matrix (S4)
- ___ Sandy Redox (S5)
- ___ Stripped Matrix (S6)
- ___ Loamy Mucky Mineral (F1)
- ___ Loamy Gleyed Matrix (F2)
- ✔ Depleted Matrix (F3)
- ___ Redox Dark Surface (F6)
- ___ Depleted Dark Surface (F7)
- ___ Redox Depressions (F8)
- ___ Vernal Pools (F9)

Indicators for Problematic Hydric Soils[3]:

- ___ 1 cm Muck (A9) (**LRR C**)
- ___ 2 cm Muck (A10) (**LRR B**)
- ___ Reduced Vertic (F18)
- ___ Red Parent Material (TF2)
- ___ Other (Explain in Remarks)

[3]Indicators of hydrophytic vegetation and wetland hydrology must be present, unless disturbed or problematic.

Restrictive Layer (if present):

Type: ___

Depth (inches): ___

Hydric Soil Present? Yes ✔ No ___

Remarks:

HYDROLOGY

Wetland Hydrology Indicators:

Primary Indicators (minimum of one required; check all that apply)

- ✔ Surface Water (A1)
- ✔ High Water Table (A2)
- ✔ Saturation (A3)
- ___ Water Marks (B1) (**Nonriverine**)
- ___ Sediment Deposits (B2) (**Nonriverine**)
- ___ Drift Deposits (B3) (**Nonriverine**)
- ___ Surface Soil Cracks (B6)
- ___ Inundation Visible on Aerial Imagery (B7)
- ___ Water-Stained Leaves (B9)
- ___ Salt Crust (B11)
- ___ Biotic Crust (B12)
- ___ Aquatic Invertebrates (B13)
- ___ Hydrogen Sulfide Odor (C1)
- ___ Oxidized Rhizospheres along Living Roots (C3)
- ___ Presence of Reduced Iron (C4)
- ___ Recent Iron Reduction in Tilled Soils (C6)
- ___ Thin Muck Surface (C7)
- ___ Other (Explain in Remarks)

Secondary Indicators (2 or more required)

- ___ Water Marks (B1) (**Riverine**)
- ___ Sediment Deposits (B2) (**Riverine**)
- ___ Drift Deposits (B3) (**Riverine**)
- ___ Drainage Patterns (B10)
- ___ Dry-Season Water Table (C2)
- ___ Crayfish Burrows (C8)
- ___ Saturation Visible on Aerial Imagery (C9)
- ___ Shallow Aquitard (D3)
- ___ FAC-Neutral Test (D5)

Field Observations:

Surface Water Present? Yes ✔ No ___ Depth (inches): 1

Water Table Present? Yes ✔ No ___ Depth (inches): 0

Saturation Present? (includes capillary fringe) Yes ✔ No ___ Depth (inches): 0

Wetland Hydrology Present? Yes ✔ No ___

Describe Recorded Data (stream gauge, monitoring well, aerial photos, previous inspections), if available:

Remarks:

source of hydrology is a seep

WETLAND DETERMINATION DATA FORM – Arid West Region

Project/Site: Boardman Solar Project City/County: Morrow County Sampling Date: 9-21-16

Applicant/Owner: Invenergy, LLC State: OR Sampling Point: UP16

Investigator(s): Greg Johnson/Jerry Baker Section, Township, Range: Section 29, T4N, R23E

Landform (hillslope, terrace, etc.): slope Local relief (concave, convex, none): none Slope (%): <1

Subregion (LRR): B Lat: 269854.4275 Long: 5076398.923 Datum: NAD 83

Soil Map Unit Name: 38D: Prosser-Rock outcrop complex, 1 to 20 percent slopes NWI classification: NA

Are climatic / hydrologic conditions on the site typical for this time of year? Yes ✔ No _____ (If no, explain in Remarks.)

Are Vegetation _____, Soil _____, or Hydrology _____ significantly disturbed? Are "Normal Circumstances" present? Yes ✔ No _____

Are Vegetation _____, Soil _____, or Hydrology _____ naturally problematic? (If needed, explain any answers in Remarks.)

SUMMARY OF FINDINGS – Attach site map showing sampling point locations, transects, important features, etc.

Hydrophytic Vegetation Present?	Yes ✔	No _____	**Is the Sampled Area within a Wetland?** Yes _____ No ✔
Hydric Soil Present?	Yes _____	No ✔	
Wetland Hydrology Present?	Yes _____	No ✔	

Remarks:

VEGETATION – Use scientific names of plants.

Tree Stratum (Plot size: 30 ft)	Absolute % Cover	Dominant Species?	Indicator Status
1.			
2.			
3.			
4.			
	0 = Total Cover		
Sapling/Shrub Stratum (Plot size: 5 ft)			
1.			
2.			
3.			
4.			
5.			
	0 = Total Cover		
Herb Stratum (Plot size: 5 ft)			
1. Bassia scoparia	50	Y	FAC
2. Hordeum jubatum	40	Y	FAC
3.			
4.			
5.			
6.			
7.			
8.			
	90 = Total Cover		
Woody Vine Stratum (Plot size: 30 ft)			
1.			
2.			
	0 = Total Cover		

% Bare Ground in Herb Stratum 10 % Cover of Biotic Crust 0

Dominance Test worksheet:

Number of Dominant Species That Are OBL, FACW, or FAC: 2 (A)

Total Number of Dominant Species Across All Strata: 2 (B)

Percent of Dominant Species That Are OBL, FACW, or FAC: 100 (A/B)

Prevalence Index worksheet:

Total % Cover of:	Multiply by:
OBL species _____	x 1 = _____
FACW species _____	x 2 = _____
FAC species _____	x 3 = _____
FACU species _____	x 4 = _____
UPL species _____	x 5 = _____
Column Totals: _____ (A)	_____ (B)

Prevalence Index = B/A = _____

Hydrophytic Vegetation Indicators:

✔ Dominance Test is >50%

___ Prevalence Index is ≤3.0[1]

___ Morphological Adaptations[1] (Provide supporting data in Remarks or on a separate sheet)

___ Problematic Hydrophytic Vegetation[1] (Explain)

[1]Indicators of hydric soil and wetland hydrology must be present, unless disturbed or problematic.

Hydrophytic Vegetation Present? Yes ✔ No _____

Remarks:

SOIL

Sampling Point: UP16

Profile Description: (Describe to the depth needed to document the indicator or confirm the absence of indicators.)

Depth (inches)	Matrix Color (moist)	Matrix %	Redox Features Color (moist)	Redox %	Type[1]	Loc[2]	Texture	Remarks
0-16	10 YR 5/3	100					sandy clay	

[1]Type: C=Concentration, D=Depletion, RM=Reduced Matrix, CS=Covered or Coated Sand Grains. [2]Location: PL=Pore Lining, M=Matrix.

Hydric Soil Indicators: (Applicable to all LRRs, unless otherwise noted.)

- ___ Histosol (A1)
- ___ Histic Epipedon (A2)
- ___ Black Histic (A3)
- ___ Hydrogen Sulfide (A4)
- ___ Stratified Layers (A5) (**LRR C**)
- ___ 1 cm Muck (A9) (**LRR D**)
- ___ Depleted Below Dark Surface (A11)
- ___ Thick Dark Surface (A12)
- ___ Sandy Mucky Mineral (S1)
- ___ Sandy Gleyed Matrix (S4)
- ___ Sandy Redox (S5)
- ___ Stripped Matrix (S6)
- ___ Loamy Mucky Mineral (F1)
- ___ Loamy Gleyed Matrix (F2)
- ___ Depleted Matrix (F3)
- ___ Redox Dark Surface (F6)
- ___ Depleted Dark Surface (F7)
- ___ Redox Depressions (F8)
- ___ Vernal Pools (F9)

Indicators for Problematic Hydric Soils[3]:

- ___ 1 cm Muck (A9) (**LRR C**)
- ___ 2 cm Muck (A10) (**LRR B**)
- ___ Reduced Vertic (F18)
- ___ Red Parent Material (TF2)
- ___ Other (Explain in Remarks)

[3]Indicators of hydrophytic vegetation and wetland hydrology must be present, unless disturbed or problematic.

Restrictive Layer (if present):

Type: _____

Depth (inches): _____

Hydric Soil Present? **Yes** _____ **No** ✔

Remarks:

HYDROLOGY

Wetland Hydrology Indicators:

Primary Indicators (minimum of one required; check all that apply)

- ___ Surface Water (A1)
- ___ High Water Table (A2)
- ___ Saturation (A3)
- ___ Water Marks (B1) (**Nonriverine**)
- ___ Sediment Deposits (B2) (**Nonriverine**)
- ___ Drift Deposits (B3) (**Nonriverine**)
- ___ Surface Soil Cracks (B6)
- ___ Inundation Visible on Aerial Imagery (B7)
- ___ Water-Stained Leaves (B9)
- ___ Salt Crust (B11)
- ___ Biotic Crust (B12)
- ___ Aquatic Invertebrates (B13)
- ___ Hydrogen Sulfide Odor (C1)
- ___ Oxidized Rhizospheres along Living Roots (C3)
- ___ Presence of Reduced Iron (C4)
- ___ Recent Iron Reduction in Tilled Soils (C6)
- ___ Thin Muck Surface (C7)
- ___ Other (Explain in Remarks)

Secondary Indicators (2 or more required)

- ___ Water Marks (B1) (**Riverine**)
- ___ Sediment Deposits (B2) (**Riverine**)
- ___ Drift Deposits (B3) (**Riverine**)
- ___ Drainage Patterns (B10)
- ___ Dry-Season Water Table (C2)
- ___ Crayfish Burrows (C8)
- ___ Saturation Visible on Aerial Imagery (C9)
- ___ Shallow Aquitard (D3)
- ___ FAC-Neutral Test (D5)

Field Observations:

Surface Water Present? Yes _____ No ✔ Depth (inches): _____

Water Table Present? Yes _____ No ✔ Depth (inches): _____

Saturation Present? (includes capillary fringe) Yes _____ No ✔ Depth (inches): _____

Wetland Hydrology Present? **Yes** _____ **No** ✔

Describe Recorded Data (stream gauge, monitoring well, aerial photos, previous inspections), if available:

Remarks:

WETLAND DETERMINATION DATA FORM – Arid West Region

Project/Site: Boardman Solar Project City/County: Morrow County Sampling Date: 9-21-16

Applicant/Owner: Invenergy, LLC State: OR Sampling Point: WL17

Investigator(s): Greg Johnson/Jerry Baker Section, Township, Range: Section 29, T4N, R23E

Landform (hillslope, terrace, etc.): depression Local relief (concave, convex, none): concave Slope (%): 1

Subregion (LRR): B Lat: 269887.7122 Long: 5076459.579 Datum: NAD 83

Soil Map Unit Name: 38D: Prosser-Rock outcrop complex, 1 to 20 percent slopes NWI classification: PEM

Are climatic / hydrologic conditions on the site typical for this time of year? Yes ✔ No _____ (If no, explain in Remarks.)

Are Vegetation _____, Soil _____, or Hydrology _____ significantly disturbed? Are "Normal Circumstances" present? Yes ✔ No _____

Are Vegetation _____, Soil _____, or Hydrology _____ naturally problematic? (If needed, explain any answers in Remarks.)

SUMMARY OF FINDINGS – Attach site map showing sampling point locations, transects, important features, etc.

Hydrophytic Vegetation Present?	Yes ✔	No _____
Hydric Soil Present?	Yes ✔	No _____
Wetland Hydrology Present?	Yes ✔	No _____

Is the Sampled Area within a Wetland? Yes ✔ No _____

Remarks:
wetland in depression formed by seep

VEGETATION – Use scientific names of plants.

Tree Stratum (Plot size: 30 ft)	Absolute % Cover	Dominant Species?	Indicator Status
1.			
2.			
3.			
4.			
	0 = Total Cover		
Sapling/Shrub Stratum (Plot size: 5 ft)			
1.			
2.			
3.			
4.			
5.			
	0 = Total Cover		
Herb Stratum (Plot size: 5 ft)			
1. Polypogon monspeliensis	70	Y	FACW
2. Xanthium strumarium	20	Y	FAC
3.			
4.			
5.			
6.			
7.			
8.			
	90 = Total Cover		
Woody Vine Stratum (Plot size: 30 ft)			
1.			
2.			
	0 = Total Cover		

% Bare Ground in Herb Stratum 10 % Cover of Biotic Crust 0

Dominance Test worksheet:

Number of Dominant Species That Are OBL, FACW, or FAC: 2 (A)

Total Number of Dominant Species Across All Strata: 2 (B)

Percent of Dominant Species That Are OBL, FACW, or FAC: 100 (A/B)

Prevalence Index worksheet:

Total % Cover of:	Multiply by:
OBL species _____	x 1 = _____
FACW species _____	x 2 = _____
FAC species _____	x 3 = _____
FACU species _____	x 4 = _____
UPL species _____	x 5 = _____
Column Totals: _____ (A)	_____ (B)

Prevalence Index = B/A = _____

Hydrophytic Vegetation Indicators:

✔ Dominance Test is >50%

___ Prevalence Index is ≤3.0[1]

___ Morphological Adaptations[1] (Provide supporting data in Remarks or on a separate sheet)

___ Problematic Hydrophytic Vegetation[1] (Explain)

[1]Indicators of hydric soil and wetland hydrology must be present, unless disturbed or problematic.

Hydrophytic Vegetation Present? Yes ✔ No _____

Remarks:

SOIL

Sampling Point: WL17

Profile Description: (Describe to the depth needed to document the indicator or confirm the absence of indicators.)

Depth (inches)	Matrix Color (moist)	Matrix %	Redox Features Color (moist)	Redox %	Type[1]	Loc[2]	Texture	Remarks
0-12	10 YR 5/1	98	7.5 YR 4/6	2	C	M	sandy clay	

[1]Type: C=Concentration, D=Depletion, RM=Reduced Matrix, CS=Covered or Coated Sand Grains. [2]Location: PL=Pore Lining, M=Matrix.

Hydric Soil Indicators: (Applicable to all LRRs, unless otherwise noted.)

- ___ Histosol (A1)
- ___ Histic Epipedon (A2)
- ___ Black Histic (A3)
- ___ Hydrogen Sulfide (A4)
- ___ Stratified Layers (A5) (**LRR C**)
- ___ 1 cm Muck (A9) (**LRR D**)
- ___ Depleted Below Dark Surface (A11)
- ___ Thick Dark Surface (A12)
- ___ Sandy Mucky Mineral (S1)
- ___ Sandy Gleyed Matrix (S4)
- ___ Sandy Redox (S5)
- ___ Stripped Matrix (S6)
- ___ Loamy Mucky Mineral (F1)
- ___ Loamy Gleyed Matrix (F2)
- ✔ Depleted Matrix (F3)
- ___ Redox Dark Surface (F6)
- ___ Depleted Dark Surface (F7)
- ___ Redox Depressions (F8)
- ___ Vernal Pools (F9)

Indicators for Problematic Hydric Soils[3]:

- ___ 1 cm Muck (A9) (**LRR C**)
- ___ 2 cm Muck (A10) (**LRR B**)
- ___ Reduced Vertic (F18)
- ___ Red Parent Material (TF2)
- ___ Other (Explain in Remarks)

[3]Indicators of hydrophytic vegetation and wetland hydrology must be present, unless disturbed or problematic.

Restrictive Layer (if present):

Type: ___

Depth (inches): ___

Hydric Soil Present? Yes ✔ No ___

Remarks:

HYDROLOGY

Wetland Hydrology Indicators:

Primary Indicators (minimum of one required; check all that apply)

- ___ Surface Water (A1)
- ___ High Water Table (A2)
- ___ Saturation (A3)
- ___ Water Marks (B1) (**Nonriverine**)
- ___ Sediment Deposits (B2) (**Nonriverine**)
- ___ Drift Deposits (B3) (**Nonriverine**)
- ___ Surface Soil Cracks (B6)
- ___ Inundation Visible on Aerial Imagery (B7)
- ✔ Water-Stained Leaves (B9)
- ___ Salt Crust (B11)
- ___ Biotic Crust (B12)
- ___ Aquatic Invertebrates (B13)
- ___ Hydrogen Sulfide Odor (C1)
- ✔ Oxidized Rhizospheres along Living Roots (C3)
- ✔ Presence of Reduced Iron (C4)
- ___ Recent Iron Reduction in Tilled Soils (C6)
- ___ Thin Muck Surface (C7)
- ✔ Other (Explain in Remarks)

Secondary Indicators (2 or more required)

- ___ Water Marks (B1) (**Riverine**)
- ___ Sediment Deposits (B2) (**Riverine**)
- ___ Drift Deposits (B3) (**Riverine**)
- ✔ Drainage Patterns (B10)
- ___ Dry-Season Water Table (C2)
- ___ Crayfish Burrows (C8)
- ___ Saturation Visible on Aerial Imagery (C9)
- ___ Shallow Aquitard (D3)
- ___ FAC-Neutral Test (D5)

Field Observations:

Surface Water Present? Yes ___ No ✔ Depth (inches): ___

Water Table Present? Yes ___ No ✔ Depth (inches): ___

Saturation Present? (includes capillary fringe) Yes ___ No ✔ Depth (inches): ___

Wetland Hydrology Present? Yes ✔ No ___

Describe Recorded Data (stream gauge, monitoring well, aerial photos, previous inspections), if available:

Remarks:

source of hydrology is a seep; very deep cattle footprint indentations indicate area was saturated earlier in growing season

WETLAND DETERMINATION DATA FORM – Arid West Region

Project/Site: Boardman Solar Project City/County: Morrow County Sampling Date: 9-21-16

Applicant/Owner: Invenergy, LLC State: OR Sampling Point: UP17

Investigator(s): Greg Johnson/Jerry Baker Section, Township, Range: Section 29, T4N, R23E

Landform (hillslope, terrace, etc.): slope Local relief (concave, convex, none): none Slope (%): <1

Subregion (LRR): B Lat: 269881.9971 Long: 5076463.389 Datum: NAD 83

Soil Map Unit Name: 38D: Prosser-Rock outcrop complex, 1 to 20 percent slopes NWI classification: NA

Are climatic / hydrologic conditions on the site typical for this time of year? Yes ✔ No _____ (If no, explain in Remarks.)

Are Vegetation _____, Soil _____, or Hydrology _____ significantly disturbed? Are "Normal Circumstances" present? Yes ✔ No _____

Are Vegetation _____, Soil _____, or Hydrology _____ naturally problematic? (If needed, explain any answers in Remarks.)

SUMMARY OF FINDINGS – Attach site map showing sampling point locations, transects, important features, etc.

Hydrophytic Vegetation Present?	Yes ✔	No _____	**Is the Sampled Area within a Wetland?** **Yes** _____ **No** ✔
Hydric Soil Present?	Yes _____	No ✔	
Wetland Hydrology Present?	Yes _____	No ✔	

Remarks:

VEGETATION – Use scientific names of plants.

Tree Stratum (Plot size: 30 ft)	Absolute % Cover	Dominant Species?	Indicator Status
1.			
2.			
3.			
4.			
	0 = Total Cover		
Sapling/Shrub Stratum (Plot size: 5 ft)			
1.			
2.			
3.			
4.			
5.			
	0 = Total Cover		
Herb Stratum (Plot size: 5 ft)			
1. Bassia scoparia	80	Y	FAC
2. Xanthium strumarium	10	N	FAC
3.			
4.			
5.			
6.			
7.			
8.			
	90 = Total Cover		
Woody Vine Stratum (Plot size: 30 ft)			
1.			
2.			
	0 = Total Cover		

% Bare Ground in Herb Stratum 10 % Cover of Biotic Crust 0

Dominance Test worksheet:

Number of Dominant Species That Are OBL, FACW, or FAC: 1 (A)

Total Number of Dominant Species Across All Strata: 1 (B)

Percent of Dominant Species That Are OBL, FACW, or FAC: 100 (A/B)

Prevalence Index worksheet:

Total % Cover of:	Multiply by:
OBL species _____	x 1 = _____
FACW species _____	x 2 = _____
FAC species _____	x 3 = _____
FACU species _____	x 4 = _____
UPL species _____	x 5 = _____
Column Totals: _____ (A)	_____ (B)

Prevalence Index = B/A = _____

Hydrophytic Vegetation Indicators:

✔ Dominance Test is >50%

___ Prevalence Index is ≤3.0[1]

___ Morphological Adaptations[1] (Provide supporting data in Remarks or on a separate sheet)

___ Problematic Hydrophytic Vegetation[1] (Explain)

[1]Indicators of hydric soil and wetland hydrology must be present, unless disturbed or problematic.

Hydrophytic Vegetation Present? **Yes** ✔ **No** _____

Remarks:

SOIL

Sampling Point: UP17

Profile Description: (Describe to the depth needed to document the indicator or confirm the absence of indicators.)

Depth (inches)	Matrix Color (moist)	Matrix %	Redox Features Color (moist)	Redox %	Type[1]	Loc[2]	Texture	Remarks
0-16	10 YR 5/3	100					sandy clay	

[1]Type: C=Concentration, D=Depletion, RM=Reduced Matrix, CS=Covered or Coated Sand Grains. [2]Location: PL=Pore Lining, M=Matrix.

Hydric Soil Indicators: (Applicable to all LRRs, unless otherwise noted.)

- ___ Histosol (A1)
- ___ Histic Epipedon (A2)
- ___ Black Histic (A3)
- ___ Hydrogen Sulfide (A4)
- ___ Stratified Layers (A5) (**LRR C**)
- ___ 1 cm Muck (A9) (**LRR D**)
- ___ Depleted Below Dark Surface (A11)
- ___ Thick Dark Surface (A12)
- ___ Sandy Mucky Mineral (S1)
- ___ Sandy Gleyed Matrix (S4)
- ___ Sandy Redox (S5)
- ___ Stripped Matrix (S6)
- ___ Loamy Mucky Mineral (F1)
- ___ Loamy Gleyed Matrix (F2)
- ___ Depleted Matrix (F3)
- ___ Redox Dark Surface (F6)
- ___ Depleted Dark Surface (F7)
- ___ Redox Depressions (F8)
- ___ Vernal Pools (F9)

Indicators for Problematic Hydric Soils[3]:

- ___ 1 cm Muck (A9) (**LRR C**)
- ___ 2 cm Muck (A10) (**LRR B**)
- ___ Reduced Vertic (F18)
- ___ Red Parent Material (TF2)
- ___ Other (Explain in Remarks)

[3]Indicators of hydrophytic vegetation and wetland hydrology must be present, unless disturbed or problematic.

Restrictive Layer (if present):

Type: ___

Depth (inches): ___

Hydric Soil Present? Yes ___ No ✔

Remarks:

HYDROLOGY

Wetland Hydrology Indicators:

Primary Indicators (minimum of one required; check all that apply)

- ___ Surface Water (A1)
- ___ High Water Table (A2)
- ___ Saturation (A3)
- ___ Water Marks (B1) (**Nonriverine**)
- ___ Sediment Deposits (B2) (**Nonriverine**)
- ___ Drift Deposits (B3) (**Nonriverine**)
- ___ Surface Soil Cracks (B6)
- ___ Inundation Visible on Aerial Imagery (B7)
- ___ Water-Stained Leaves (B9)
- ___ Salt Crust (B11)
- ___ Biotic Crust (B12)
- ___ Aquatic Invertebrates (B13)
- ___ Hydrogen Sulfide Odor (C1)
- ___ Oxidized Rhizospheres along Living Roots (C3)
- ___ Presence of Reduced Iron (C4)
- ___ Recent Iron Reduction in Tilled Soils (C6)
- ___ Thin Muck Surface (C7)
- ___ Other (Explain in Remarks)

Secondary Indicators (2 or more required)

- ___ Water Marks (B1) (**Riverine**)
- ___ Sediment Deposits (B2) (**Riverine**)
- ___ Drift Deposits (B3) (**Riverine**)
- ___ Drainage Patterns (B10)
- ___ Dry-Season Water Table (C2)
- ___ Crayfish Burrows (C8)
- ___ Saturation Visible on Aerial Imagery (C9)
- ___ Shallow Aquitard (D3)
- ___ FAC-Neutral Test (D5)

Field Observations:

Surface Water Present? Yes ___ No ✔ Depth (inches): ___

Water Table Present? Yes ___ No ✔ Depth (inches): ___

Saturation Present? (includes capillary fringe) Yes ___ No ✔ Depth (inches): ___

Wetland Hydrology Present? Yes ___ No ✔

Describe Recorded Data (stream gauge, monitoring well, aerial photos, previous inspections), if available:

Remarks:

WETLAND DETERMINATION DATA FORM – Arid West Region

Project/Site: Boardman Solar Project City/County: Morrow County Sampling Date: 9-21-16

Applicant/Owner: Invenergy, LLC State: OR Sampling Point: WL18

Investigator(s): Greg Johnson/Jerry Baker Section, Township, Range: Section 29, T4N, R23E

Landform (hillslope, terrace, etc.): depression Local relief (concave, convex, none): concave Slope (%): 1

Subregion (LRR): B Lat: 269756.808 Long: 5076472.173 Datum: NAD 83

Soil Map Unit Name: 38D: Prosser-Rock outcrop complex, 1 to 20 percent slopes NWI classification: PEM

Are climatic / hydrologic conditions on the site typical for this time of year? Yes ✔ No _____ (If no, explain in Remarks.)

Are Vegetation _____, Soil _____, or Hydrology _____ significantly disturbed? Are "Normal Circumstances" present? Yes ✔ No _____

Are Vegetation _____, Soil _____, or Hydrology _____ naturally problematic? (If needed, explain any answers in Remarks.)

SUMMARY OF FINDINGS – Attach site map showing sampling point locations, transects, important features, etc.

Hydrophytic Vegetation Present?	Yes ✔	No _____	**Is the Sampled Area within a Wetland?** Yes ✔ No _____
Hydric Soil Present?	Yes ✔	No _____	
Wetland Hydrology Present?	Yes ✔	No _____	

Remarks:
wetland in depression formed by seep

VEGETATION – Use scientific names of plants.

Tree Stratum (Plot size: 30 ft)	Absolute % Cover	Dominant Species?	Indicator Status
1.			
2.			
3.			
4.			
	0 = Total Cover		
Sapling/Shrub Stratum (Plot size: 5 ft)			
1.			
2.			
3.			
4.			
5.			
	0 = Total Cover		
Herb Stratum (Plot size: 5 ft)			
1. Xanthium strumarium	60	Y	FAC
2. Polypogon monspeliensis	20	Y	FACW
3. Schoenoplectus pungens	10	N	OBL
4.			
5.			
6.			
7.			
8.			
	90 = Total Cover		
Woody Vine Stratum (Plot size: 30 ft)			
1.			
2.			
	0 = Total Cover		

% Bare Ground in Herb Stratum 10 % Cover of Biotic Crust 0

Dominance Test worksheet:

Number of Dominant Species That Are OBL, FACW, or FAC: 2 (A)

Total Number of Dominant Species Across All Strata: 2 (B)

Percent of Dominant Species That Are OBL, FACW, or FAC: 100 (A/B)

Prevalence Index worksheet:

Total % Cover of:	Multiply by:
OBL species _____	x 1 = _____
FACW species _____	x 2 = _____
FAC species _____	x 3 = _____
FACU species _____	x 4 = _____
UPL species _____	x 5 = _____
Column Totals: _____ (A)	_____ (B)

Prevalence Index = B/A = _____

Hydrophytic Vegetation Indicators:

✔ Dominance Test is >50%

___ Prevalence Index is ≤3.0[1]

___ Morphological Adaptations[1] (Provide supporting data in Remarks or on a separate sheet)

___ Problematic Hydrophytic Vegetation[1] (Explain)

[1]Indicators of hydric soil and wetland hydrology must be present, unless disturbed or problematic.

Hydrophytic Vegetation Present? Yes ✔ No _____

Remarks:

SOIL

Sampling Point: WL18

Profile Description: (Describe to the depth needed to document the indicator or confirm the absence of indicators.)

Depth (inches)	Matrix Color (moist)	Matrix %	Redox Features Color (moist)	Redox %	Type[1]	Loc[2]	Texture	Remarks
0-12	10 YR 5/1	98	7.5 YR 4/6	2	C	M	sandy clay	

[1]Type: C=Concentration, D=Depletion, RM=Reduced Matrix, CS=Covered or Coated Sand Grains. [2]Location: PL=Pore Lining, M=Matrix.

Hydric Soil Indicators: (Applicable to all LRRs, unless otherwise noted.)

- ___ Histosol (A1)
- ___ Histic Epipedon (A2)
- ___ Black Histic (A3)
- ___ Hydrogen Sulfide (A4)
- ___ Stratified Layers (A5) (**LRR C**)
- ___ 1 cm Muck (A9) (**LRR D**)
- ___ Depleted Below Dark Surface (A11)
- ___ Thick Dark Surface (A12)
- ___ Sandy Mucky Mineral (S1)
- ___ Sandy Gleyed Matrix (S4)
- ___ Sandy Redox (S5)
- ___ Stripped Matrix (S6)
- ___ Loamy Mucky Mineral (F1)
- ___ Loamy Gleyed Matrix (F2)
- ✔ Depleted Matrix (F3)
- ___ Redox Dark Surface (F6)
- ___ Depleted Dark Surface (F7)
- ___ Redox Depressions (F8)
- ___ Vernal Pools (F9)

Indicators for Problematic Hydric Soils[3]:

- ___ 1 cm Muck (A9) (**LRR C**)
- ___ 2 cm Muck (A10) (**LRR B**)
- ___ Reduced Vertic (F18)
- ___ Red Parent Material (TF2)
- ___ Other (Explain in Remarks)

[3]Indicators of hydrophytic vegetation and wetland hydrology must be present, unless disturbed or problematic.

Restrictive Layer (if present):

Type: ___

Depth (inches): ___

Hydric Soil Present? Yes ✔ No ___

Remarks:

HYDROLOGY

Wetland Hydrology Indicators:

Primary Indicators (minimum of one required; check all that apply)

- ___ Surface Water (A1)
- ___ High Water Table (A2)
- ___ Saturation (A3)
- ___ Water Marks (B1) (**Nonriverine**)
- ___ Sediment Deposits (B2) (**Nonriverine**)
- ___ Drift Deposits (B3) (**Nonriverine**)
- ___ Surface Soil Cracks (B6)
- ___ Inundation Visible on Aerial Imagery (B7)
- ✔ Water-Stained Leaves (B9)
- ___ Salt Crust (B11)
- ___ Biotic Crust (B12)
- ___ Aquatic invertebrates (B13)
- ___ Hydrogen Sulfide Odor (C1)
- ___ Oxidized Rhizospheres along Living Roots (C3)
- ___ Presence of Reduced Iron (C4)
- ___ Recent Iron Reduction in Tilled Soils (C6)
- ___ Thin Muck Surface (C7)
- ✔ Other (Explain in Remarks)

Secondary Indicators (2 or more required)

- ___ Water Marks (B1) (**Riverine**)
- ___ Sediment Deposits (B2) (**Riverine**)
- ___ Drift Deposits (B3) (**Riverine**)
- ✔ Drainage Patterns (B10)
- ___ Dry-Season Water Table (C2)
- ___ Crayfish Burrows (C8)
- ___ Saturation Visible on Aerial Imagery (C9)
- ___ Shallow Aquitard (D3)
- ___ FAC-Neutral Test (D5)

Field Observations:

Surface Water Present? Yes ___ No ✔ Depth (inches): ___

Water Table Present? Yes ___ No ✔ Depth (inches): ___

Saturation Present? (includes capillary fringe) Yes ___ No ✔ Depth (inches): ___

Wetland Hydrology Present? Yes ✔ No ___

Describe Recorded Data (stream gauge, monitoring well, aerial photos, previous inspections), if available:

Remarks:

source of hydrology is a seep; very deep cattle footprint indentations indicate area was saturated earlier in growing season

WETLAND DETERMINATION DATA FORM – Arid West Region

Project/Site: Boardman Solar Project City/County: Morrow County Sampling Date: 9-21-16

Applicant/Owner: Invenergy, LLC State: OR Sampling Point: UP18

Investigator(s): Greg Johnson/Jerry Baker Section, Township, Range: Section 29, T4N, R23E

Landform (hillslope, terrace, etc.): slope Local relief (concave, convex, none): none Slope (%): <1

Subregion (LRR): B Lat: 269761.5705 Long: 5076473.919 Datum: NAD 83

Soil Map Unit Name: 38D: Prosser-Rock outcrop complex, 1 to 20 percent slopes NWI classification: NA

Are climatic / hydrologic conditions on the site typical for this time of year? Yes ✔ No _____ (If no, explain in Remarks.)

Are Vegetation _____, Soil _____, or Hydrology _____ significantly disturbed? Are "Normal Circumstances" present? Yes ✔ No _____

Are Vegetation _____, Soil _____, or Hydrology _____ naturally problematic? (If needed, explain any answers in Remarks.)

SUMMARY OF FINDINGS – Attach site map showing sampling point locations, transects, important features, etc.

Hydrophytic Vegetation Present?	Yes ✔	No _____	**Is the Sampled Area within a Wetland?** Yes _____ No ✔
Hydric Soil Present?	Yes _____	No ✔	
Wetland Hydrology Present?	Yes _____	No ✔	

Remarks:

VEGETATION – Use scientific names of plants.

Tree Stratum (Plot size: 30 ft)	Absolute % Cover	Dominant Species?	Indicator Status
1.			
2.			
3.			
4.			
	0 = Total Cover		
Sapling/Shrub Stratum (Plot size: 5 ft)			
1.			
2.			
3.			
4.			
5.			
	0 = Total Cover		
Herb Stratum (Plot size: 5 ft)			
1. Bassia scoparia	50	Y	FAC
2. Xanthium strumarium	20	Y	FAC
3. Hordeum jubatum	10	N	FACW
4.			
5.			
6.			
7.			
8.			
	80 = Total Cover		
Woody Vine Stratum (Plot size: 30 ft)			
1.			
2.			
	0 = Total Cover		

% Bare Ground in Herb Stratum 20 % Cover of Biotic Crust 0

Dominance Test worksheet:

Number of Dominant Species That Are OBL, FACW, or FAC: 2 (A)

Total Number of Dominant Species Across All Strata: 2 (B)

Percent of Dominant Species That Are OBL, FACW, or FAC: 100 (A/B)

Prevalence Index worksheet:

Total % Cover of:	Multiply by:
OBL species _____	x 1 = _____
FACW species _____	x 2 = _____
FAC species _____	x 3 = _____
FACU species _____	x 4 = _____
UPL species _____	x 5 = _____
Column Totals: _____ (A)	_____ (B)

Prevalence Index = B/A = _____

Hydrophytic Vegetation Indicators:

✔ Dominance Test is >50%

___ Prevalence Index is ≤3.0[1]

___ Morphological Adaptations[1] (Provide supporting data in Remarks or on a separate sheet)

___ Problematic Hydrophytic Vegetation[1] (Explain)

[1]Indicators of hydric soil and wetland hydrology must be present, unless disturbed or problematic.

Hydrophytic Vegetation Present? Yes ✔ No _____

Remarks:

SOIL

Sampling Point: UP18

Profile Description: (Describe to the depth needed to document the indicator or confirm the absence of indicators.)

Depth (inches)	Matrix Color (moist)	Matrix %	Redox Features Color (moist)	Redox %	Type[1]	Loc[2]	Texture	Remarks
0-16	10 YR 5/3	100					sandy clay	

[1]Type: C=Concentration, D=Depletion, RM=Reduced Matrix, CS=Covered or Coated Sand Grains. [2]Location: PL=Pore Lining, M=Matrix.

Hydric Soil Indicators: (Applicable to all LRRs, unless otherwise noted.)

- ___ Histosol (A1)
- ___ Histic Epipedon (A2)
- ___ Black Histic (A3)
- ___ Hydrogen Sulfide (A4)
- ___ Stratified Layers (A5) (**LRR C**)
- ___ 1 cm Muck (A9) (**LRR D**)
- ___ Depleted Below Dark Surface (A11)
- ___ Thick Dark Surface (A12)
- ___ Sandy Mucky Mineral (S1)
- ___ Sandy Gleyed Matrix (S4)
- ___ Sandy Redox (S5)
- ___ Stripped Matrix (S6)
- ___ Loamy Mucky Mineral (F1)
- ___ Loamy Gleyed Matrix (F2)
- ___ Depleted Matrix (F3)
- ___ Redox Dark Surface (F6)
- ___ Depleted Dark Surface (F7)
- ___ Redox Depressions (F8)
- ___ Vernal Pools (F9)

Indicators for Problematic Hydric Soils[3]:

- ___ 1 cm Muck (A9) (**LRR C**)
- ___ 2 cm Muck (A10) (**LRR B**)
- ___ Reduced Vertic (F18)
- ___ Red Parent Material (TF2)
- ___ Other (Explain in Remarks)

[3]Indicators of hydrophytic vegetation and wetland hydrology must be present, unless disturbed or problematic.

Restrictive Layer (if present):

Type: _____

Depth (inches): _____

Hydric Soil Present? **Yes** ___ **No** ✔

Remarks:

HYDROLOGY

Wetland Hydrology Indicators:

Primary Indicators (minimum of one required; check all that apply)

- ___ Surface Water (A1)
- ___ High Water Table (A2)
- ___ Saturation (A3)
- ___ Water Marks (B1) (**Nonriverine**)
- ___ Sediment Deposits (B2) (**Nonriverine**)
- ___ Drift Deposits (B3) (**Nonriverine**)
- ___ Surface Soil Cracks (B6)
- ___ Inundation Visible on Aerial Imagery (B7)
- ___ Water-Stained Leaves (B9)
- ___ Salt Crust (B11)
- ___ Biotic Crust (B12)
- ___ Aquatic Invertebrates (B13)
- ___ Hydrogen Sulfide Odor (C1)
- ___ Oxidized Rhizospheres along Living Roots (C3)
- ___ Presence of Reduced Iron (C4)
- ___ Recent Iron Reduction in Tilled Soils (C6)
- ___ Thin Muck Surface (C7)
- ___ Other (Explain in Remarks)

Secondary Indicators (2 or more required)

- ___ Water Marks (B1) (**Riverine**)
- ___ Sediment Deposits (B2) (**Riverine**)
- ___ Drift Deposits (B3) (**Riverine**)
- ___ Drainage Patterns (B10)
- ___ Dry-Season Water Table (C2)
- ___ Crayfish Burrows (C8)
- ___ Saturation Visible on Aerial Imagery (C9)
- ___ Shallow Aquitard (D3)
- ___ FAC-Neutral Test (D5)

Field Observations:

Surface Water Present? Yes ___ No ✔ Depth (inches): _____

Water Table Present? Yes ___ No ✔ Depth (inches): _____

Saturation Present? (includes capillary fringe) Yes ___ No ✔ Depth (inches): _____

Wetland Hydrology Present? **Yes** ___ **No** ✔

Describe Recorded Data (stream gauge, monitoring well, aerial photos, previous inspections), if available:

Remarks:

WETLAND DETERMINATION DATA FORM – Arid West Region

Project/Site: Boardman Solar Project City/County: Morrow County Sampling Date: 9-21-16

Applicant/Owner: Invenergy, LLC State: OR Sampling Point: WL19

Investigator(s): Greg Johnson/Jerry Baker Section, Township, Range: Section 29, T4N, R23E

Landform (hillslope, terrace, etc.): depression Local relief (concave, convex, none): concave Slope (%): 1

Subregion (LRR): B Lat: 269683.6241 Long: 5076437.565 Datum: NAD 83

Soil Map Unit Name: 38D: Prosser-Rock outcrop complex, 1 to 20 percent slopes NWI classification: PEM

Are climatic / hydrologic conditions on the site typical for this time of year? Yes ✔ No _____ (If no, explain in Remarks.)

Are Vegetation _____, Soil _____, or Hydrology _____ significantly disturbed? Are "Normal Circumstances" present? Yes ✔ No _____

Are Vegetation _____, Soil _____, or Hydrology _____ naturally problematic? (If needed, explain any answers in Remarks.)

SUMMARY OF FINDINGS – Attach site map showing sampling point locations, transects, important features, etc.

Hydrophytic Vegetation Present?	Yes ✔	No _____	**Is the Sampled Area within a Wetland?** Yes ✔ No _____
Hydric Soil Present?	Yes ✔	No _____	
Wetland Hydrology Present?	Yes ✔	No _____	

Remarks:
wetland in depression formed by seep

VEGETATION – Use scientific names of plants.

Tree Stratum (Plot size: 30 ft)	Absolute % Cover	Dominant Species?	Indicator Status
1.			
2.			
3.			
4.			
	0 = Total Cover		
Sapling/Shrub Stratum (Plot size: 5 ft)			
1.			
2.			
3.			
4.			
5.			
	0 = Total Cover		
Herb Stratum (Plot size: 5 ft)			
1. Polypogon monspeliensis	70	Y	FAC
2. Xanthium strumarium	20	Y	FACW
3. Euthamia occidentalis	10	N	OBL
4.			
5.			
6.			
7.			
8.			
	100 = Total Cover		
Woody Vine Stratum (Plot size: 30 ft)			
1.			
2.			
	0 = Total Cover		

% Bare Ground in Herb Stratum 0 % Cover of Biotic Crust 0

Dominance Test worksheet:

Number of Dominant Species That Are OBL, FACW, or FAC: 2 (A)

Total Number of Dominant Species Across All Strata: 2 (B)

Percent of Dominant Species That Are OBL, FACW, or FAC: 100 (A/B)

Prevalence Index worksheet:

Total % Cover of:		Multiply by:
OBL species		x 1 =
FACW species		x 2 =
FAC species		x 3 =
FACU species		x 4 =
UPL species		x 5 =
Column Totals:	(A)	(B)

Prevalence Index = B/A = _____

Hydrophytic Vegetation Indicators:

✔ Dominance Test is >50%

___ Prevalence Index is ≤3.0[1]

___ Morphological Adaptations[1] (Provide supporting data in Remarks or on a separate sheet)

___ Problematic Hydrophytic Vegetation[1] (Explain)

[1]Indicators of hydric soil and wetland hydrology must be present, unless disturbed or problematic.

Hydrophytic Vegetation Present? Yes ✔ No _____

Remarks:

SOIL

Sampling Point: WL19

Profile Description: (Describe to the depth needed to document the indicator or confirm the absence of indicators.)

Depth (inches)	Matrix Color (moist)	Matrix %	Redox Features Color (moist)	Redox %	Type[1]	Loc[2]	Texture	Remarks
0-10	10 YR 4/2	60	gley 5/10Y	40	D	M	sandy clay	

[1]Type: C=Concentration, D=Depletion, RM=Reduced Matrix, CS=Covered or Coated Sand Grains. [2]Location: PL=Pore Lining, M=Matrix.

Hydric Soil Indicators: (Applicable to all LRRs, unless otherwise noted.)

- ___ Histosol (A1)
- ___ Histic Epipedon (A2)
- ___ Black Histic (A3)
- ___ Hydrogen Sulfide (A4)
- ___ Stratified Layers (A5) (**LRR C**)
- ___ 1 cm Muck (A9) (**LRR D**)
- ___ Depleted Below Dark Surface (A11)
- ___ Thick Dark Surface (A12)
- ___ Sandy Mucky Mineral (S1)
- ___ Sandy Gleyed Matrix (S4)
- ___ Sandy Redox (S5)
- ___ Stripped Matrix (S6)
- ___ Loamy Mucky Mineral (F1)
- ___ Loamy Gleyed Matrix (F2)
- ✔ Depleted Matrix (F3)
- ___ Redox Dark Surface (F6)
- ___ Depleted Dark Surface (F7)
- ___ Redox Depressions (F8)
- ___ Vernal Pools (F9)

Indicators for Problematic Hydric Soils[3]:

- ___ 1 cm Muck (A9) (**LRR C**)
- ___ 2 cm Muck (A10) (**LRR B**)
- ___ Reduced Vertic (F18)
- ___ Red Parent Material (TF2)
- ___ Other (Explain in Remarks)

[3]Indicators of hydrophytic vegetation and wetland hydrology must be present, unless disturbed or problematic.

Restrictive Layer (if present):

Type: ___

Depth (inches): ___

Hydric Soil Present? Yes ✔ No ___

Remarks:

HYDROLOGY

Wetland Hydrology Indicators:

Primary Indicators (minimum of one required; check all that apply)

- ___ Surface Water (A1)
- ___ High Water Table (A2)
- ___ Saturation (A3)
- ✔ Water Marks (B1) (**Nonriverine**)
- ___ Sediment Deposits (B2) (**Nonriverine**)
- ___ Drift Deposits (B3) (**Nonriverine**)
- ___ Surface Soil Cracks (B6)
- ___ Inundation Visible on Aerial Imagery (B7)
- ✔ Water-Stained Leaves (B9)
- ___ Salt Crust (B11)
- ___ Biotic Crust (B12)
- ___ Aquatic Invertebrates (B13)
- ___ Hydrogen Sulfide Odor (C1)
- ___ Oxidized Rhizospheres along Living Roots (C3)
- ___ Presence of Reduced Iron (C4)
- ___ Recent Iron Reduction in Tilled Soils (C6)
- ___ Thin Muck Surface (C7)
- ✔ Other (Explain in Remarks)

Secondary Indicators (2 or more required)

- ___ Water Marks (B1) (**Riverine**)
- ___ Sediment Deposits (B2) (**Riverine**)
- ___ Drift Deposits (B3) (**Riverine**)
- ✔ Drainage Patterns (B10)
- ___ Dry-Season Water Table (C2)
- ___ Crayfish Burrows (C8)
- ___ Saturation Visible on Aerial Imagery (C9)
- ___ Shallow Aquitard (D3)
- ___ FAC-Neutral Test (D5)

Field Observations:

Surface Water Present? Yes ___ No ✔ Depth (inches): ___

Water Table Present? Yes ___ No ✔ Depth (inches): ___

Saturation Present? (includes capillary fringe) Yes ___ No ✔ Depth (inches): ___

Wetland Hydrology Present? Yes ✔ No ___

Describe Recorded Data (stream gauge, monitoring well, aerial photos, previous inspections), if available:

Remarks:

source of hydrology is a seep; very deep cattle footprint indentations indicate area was saturated earlier in growing season

WETLAND DETERMINATION DATA FORM – Arid West Region

Project/Site: Boardman Solar Project City/County: Morrow County Sampling Date: 9-21-16

Applicant/Owner: Invenergy, LLC State: OR Sampling Point: UP19

Investigator(s): Greg Johnson/Jerry Baker Section, Township, Range: Section 29, T4N, R23E

Landform (hillslope, terrace, etc.): slope Local relief (concave, convex, none): none Slope (%): <1

Subregion (LRR): B Lat: 269682.5128 Long: 5076432.962 Datum: NAD 83

Soil Map Unit Name: 38D: Prosser-Rock outcrop complex, 1 to 20 percent slopes NWI classification: NA

Are climatic / hydrologic conditions on the site typical for this time of year? Yes ✔ No _____ (If no, explain in Remarks.)

Are Vegetation _____, Soil _____, or Hydrology _____ significantly disturbed? Are "Normal Circumstances" present? Yes ✔ No _____

Are Vegetation _____, Soil _____, or Hydrology _____ naturally problematic? (If needed, explain any answers in Remarks.)

SUMMARY OF FINDINGS – Attach site map showing sampling point locations, transects, important features, etc.

Hydrophytic Vegetation Present?	Yes _____	No ✔	**Is the Sampled Area within a Wetland?** Yes _____ No ✔
Hydric Soil Present?	Yes _____	No ✔	
Wetland Hydrology Present?	Yes _____	No ✔	

Remarks:

VEGETATION – Use scientific names of plants.

Tree Stratum (Plot size: 30 ft)	Absolute % Cover	Dominant Species?	Indicator Status
1.			
2.			
3.			
4.			
	0 = Total Cover		
Sapling/Shrub Stratum (Plot size: 5 ft)			
1.			
2.			
3.			
4.			
5.			
	0 = Total Cover		
Herb Stratum (Plot size: 5 ft)			
1. Centaurea maculosa	70	Y	UPL
2. Bassia scoparia	20	Y	FAC
3. Xanthium strumarium	5	N	FAC
4.			
5.			
6.			
7.			
8.			
	95 = Total Cover		
Woody Vine Stratum (Plot size: 30 ft)			
1.			
2.			
	0 = Total Cover		

% Bare Ground in Herb Stratum 5 % Cover of Biotic Crust 0

Dominance Test worksheet:

Number of Dominant Species That Are OBL, FACW, or FAC: 1 (A)

Total Number of Dominant Species Across All Strata: 2 (B)

Percent of Dominant Species That Are OBL, FACW, or FAC: 50 (A/B)

Prevalence Index worksheet:

Total % Cover of:		Multiply by:	
OBL species		x 1 =	
FACW species		x 2 =	
FAC species	25	x 3 =	75
FACU species		x 4 =	
UPL species	70	x 5 =	350
Column Totals:	95 (A)		425 (B)

Prevalence Index = B/A = 4.47

Hydrophytic Vegetation Indicators:

___ Dominance Test is >50%

___ Prevalence Index is ≤3.0[1]

___ Morphological Adaptations[1] (Provide supporting data in Remarks or on a separate sheet)

___ Problematic Hydrophytic Vegetation[1] (Explain)

[1]Indicators of hydric soil and wetland hydrology must be present, unless disturbed or problematic.

Hydrophytic Vegetation Present? Yes _____ No ✔

Remarks:

SOIL

Sampling Point: UP19

Profile Description: (Describe to the depth needed to document the indicator or confirm the absence of indicators.)

Depth (inches)	Matrix Color (moist)	Matrix %	Redox Features Color (moist)	Redox %	Type[1]	Loc[2]	Texture	Remarks
0-16	10 YR 5/3	100					sandy clay	

[1]Type: C=Concentration, D=Depletion, RM=Reduced Matrix, CS=Covered or Coated Sand Grains. [2]Location: PL=Pore Lining, M=Matrix.

Hydric Soil Indicators: (Applicable to all LRRs, unless otherwise noted.)

- ___ Histosol (A1)
- ___ Histic Epipedon (A2)
- ___ Black Histic (A3)
- ___ Hydrogen Sulfide (A4)
- ___ Stratified Layers (A5) (**LRR C**)
- ___ 1 cm Muck (A9) (**LRR D**)
- ___ Depleted Below Dark Surface (A11)
- ___ Thick Dark Surface (A12)
- ___ Sandy Mucky Mineral (S1)
- ___ Sandy Gleyed Matrix (S4)
- ___ Sandy Redox (S5)
- ___ Stripped Matrix (S6)
- ___ Loamy Mucky Mineral (F1)
- ___ Loamy Gleyed Matrix (F2)
- ___ Depleted Matrix (F3)
- ___ Redox Dark Surface (F6)
- ___ Depleted Dark Surface (F7)
- ___ Redox Depressions (F8)
- ___ Vernal Pools (F9)

Indicators for Problematic Hydric Soils[3]:

- ___ 1 cm Muck (A9) (**LRR C**)
- ___ 2 cm Muck (A10) (**LRR B**)
- ___ Reduced Vertic (F18)
- ___ Red Parent Material (TF2)
- ___ Other (Explain in Remarks)

[3]Indicators of hydrophytic vegetation and wetland hydrology must be present, unless disturbed or problematic.

Restrictive Layer (if present):

Type: _____

Depth (inches): _____

Hydric Soil Present? Yes ___ No ✔

Remarks:

HYDROLOGY

Wetland Hydrology Indicators:

Primary Indicators (minimum of one required; check all that apply)

- ___ Surface Water (A1)
- ___ High Water Table (A2)
- ___ Saturation (A3)
- ___ Water Marks (B1) (**Nonriverine**)
- ___ Sediment Deposits (B2) (**Nonriverine**)
- ___ Drift Deposits (B3) (**Nonriverine**)
- ___ Surface Soil Cracks (B6)
- ___ Inundation Visible on Aerial Imagery (B7)
- ___ Water-Stained Leaves (B9)
- ___ Salt Crust (B11)
- ___ Biotic Crust (B12)
- ___ Aquatic Invertebrates (B13)
- ___ Hydrogen Sulfide Odor (C1)
- ___ Oxidized Rhizospheres along Living Roots (C3)
- ___ Presence of Reduced Iron (C4)
- ___ Recent Iron Reduction in Tilled Soils (C6)
- ___ Thin Muck Surface (C7)
- ___ Other (Explain in Remarks)

Secondary Indicators (2 or more required)

- ___ Water Marks (B1) (**Riverine**)
- ___ Sediment Deposits (B2) (**Riverine**)
- ___ Drift Deposits (B3) (**Riverine**)
- ___ Drainage Patterns (B10)
- ___ Dry-Season Water Table (C2)
- ___ Crayfish Burrows (C8)
- ___ Saturation Visible on Aerial Imagery (C9)
- ___ Shallow Aquitard (D3)
- ___ FAC-Neutral Test (D5)

Field Observations:

Surface Water Present? Yes ___ No ✔ Depth (inches): _____

Water Table Present? Yes ___ No ✔ Depth (inches): _____

Saturation Present? (includes capillary fringe) Yes ___ No ✔ Depth (inches): _____

Wetland Hydrology Present? Yes ___ No ✔

Describe Recorded Data (stream gauge, monitoring well, aerial photos, previous inspections), if available:

Remarks:

WETLAND DETERMINATION DATA FORM – Arid West Region

Project/Site: Boardman Solar Project City/County: Morrow County Sampling Date: 9-21-16

Applicant/Owner: Invenergy, LLC State: OR Sampling Point: WL20A

Investigator(s): Greg Johnson/Jerry Baker Section, Township, Range: Section 29, T4N, R23E

Landform (hillslope, terrace, etc.): depression Local relief (concave, convex, none): concave Slope (%): 1

Subregion (LRR): B Lat: 269663.304 Long: 5076473.602 Datum: NAD 83

Soil Map Unit Name: 38D: Prosser-Rock outcrop complex, 1 to 20 percent slopes NWI classification: PEM

Are climatic / hydrologic conditions on the site typical for this time of year? Yes ✔ No _____ (If no, explain in Remarks.)

Are Vegetation _____, Soil _____, or Hydrology _____ significantly disturbed? Are "Normal Circumstances" present? Yes ✔ No _____

Are Vegetation _____, Soil _____, or Hydrology _____ naturally problematic? (If needed, explain any answers in Remarks.)

SUMMARY OF FINDINGS – Attach site map showing sampling point locations, transects, important features, etc.

Hydrophytic Vegetation Present?	Yes ✔	No _____	**Is the Sampled Area within a Wetland?** Yes ✔ No _____
Hydric Soil Present?	Yes ✔	No _____	
Wetland Hydrology Present?	Yes ✔	No _____	

Remarks:
wetland in depression formed by seep

VEGETATION – Use scientific names of plants.

Tree Stratum (Plot size: 30 ft)	Absolute % Cover	Dominant Species?	Indicator Status
1.			
2.			
3.			
4.			
	0 = Total Cover		
Sapling/Shrub Stratum (Plot size: 5 ft)			
1.			
2.			
3.			
4.			
5.			
	0 = Total Cover		
Herb Stratum (Plot size: 5 ft)			
1. Spergularia sp.	50	Y	FAC-OBI
2. Polypogon monspeliensis	20	Y	FACW
3.			
4.			
5.			
6.			
7.			
8.			
	70 = Total Cover		
Woody Vine Stratum (Plot size: 30 ft)			
1.			
2.			
	0 = Total Cover		

% Bare Ground in Herb Stratum 30 % Cover of Biotic Crust 0

Dominance Test worksheet:

Number of Dominant Species That Are OBL, FACW, or FAC: 2 (A)

Total Number of Dominant Species Across All Strata: 2 (B)

Percent of Dominant Species That Are OBL, FACW, or FAC: 100 (A/B)

Prevalence Index worksheet:

Total % Cover of:		Multiply by:
OBL species		x 1 =
FACW species		x 2 =
FAC species		x 3 =
FACU species		x 4 =
UPL species		x 5 =
Column Totals:	(A)	(B)

Prevalence Index = B/A = _____

Hydrophytic Vegetation Indicators:

✔ Dominance Test is >50%

___ Prevalence Index is ≤3.0[1]

___ Morphological Adaptations[1] (Provide supporting data in Remarks or on a separate sheet)

___ Problematic Hydrophytic Vegetation[1] (Explain)

[1]Indicators of hydric soil and wetland hydrology must be present, unless disturbed or problematic.

Hydrophytic Vegetation Present? Yes ✔ No _____

Remarks:

SOIL

Sampling Point: WL20A

Profile Description: (Describe to the depth needed to document the indicator or confirm the absence of indicators.)

Depth (inches)	Matrix Color (moist)	Matrix %	Redox Features Color (moist)	Redox %	Type[1]	Loc[2]	Texture	Remarks
0-10	10 YR 4/2	96	7.5 YR 4/6	4	C	M	sandy clay	

[1]Type: C=Concentration, D=Depletion, RM=Reduced Matrix, CS=Covered or Coated Sand Grains. [2]Location: PL=Pore Lining, M=Matrix.

Hydric Soil Indicators: (Applicable to all LRRs, unless otherwise noted.)

- ___ Histosol (A1)
- ___ Histic Epipedon (A2)
- ___ Black Histic (A3)
- ___ Hydrogen Sulfide (A4)
- ___ Stratified Layers (A5) (**LRR C**)
- ___ 1 cm Muck (A9) (**LRR D**)
- ___ Depleted Below Dark Surface (A11)
- ___ Thick Dark Surface (A12)
- ___ Sandy Mucky Mineral (S1)
- ___ Sandy Gleyed Matrix (S4)
- ___ Sandy Redox (S5)
- ___ Stripped Matrix (S6)
- ___ Loamy Mucky Mineral (F1)
- ___ Loamy Gleyed Matrix (F2)
- ✔ Depleted Matrix (F3)
- ___ Redox Dark Surface (F6)
- ___ Depleted Dark Surface (F7)
- ___ Redox Depressions (F8)
- ___ Vernal Pools (F9)

Indicators for Problematic Hydric Soils[3]:

- ___ 1 cm Muck (A9) (**LRR C**)
- ___ 2 cm Muck (A10) (**LRR B**)
- ___ Reduced Vertic (F18)
- ___ Red Parent Material (TF2)
- ___ Other (Explain in Remarks)

[3]Indicators of hydrophytic vegetation and wetland hydrology must be present, unless disturbed or problematic.

Restrictive Layer (if present):

Type: ___

Depth (inches): ___

Hydric Soil Present? Yes ✔ No ___

Remarks:

HYDROLOGY

Wetland Hydrology Indicators:

Primary Indicators (minimum of one required; check all that apply)

- ___ Surface Water (A1)
- ___ High Water Table (A2)
- ___ Saturation (A3)
- ___ Water Marks (B1) (**Nonriverine**)
- ___ Sediment Deposits (B2) (**Nonriverine**)
- ___ Drift Deposits (B3) (**Nonriverine**)
- ___ Surface Soil Cracks (B6)
- ___ Inundation Visible on Aerial Imagery (B7)
- ✔ Water-Stained Leaves (B9)
- ___ Salt Crust (B11)
- ___ Biotic Crust (B12)
- ___ Aquatic Invertebrates (B13)
- ___ Hydrogen Sulfide Odor (C1)
- ___ Oxidized Rhizospheres along Living Roots (C3)
- ___ Presence of Reduced Iron (C4)
- ___ Recent Iron Reduction in Tilled Soils (C6)
- ___ Thin Muck Surface (C7)
- ___ Other (Explain in Remarks)

Secondary Indicators (2 or more required)

- ___ Water Marks (B1) (**Riverine**)
- ___ Sediment Deposits (B2) (**Riverine**)
- ___ Drift Deposits (B3) (**Riverine**)
- ✔ Drainage Patterns (B10)
- ___ Dry-Season Water Table (C2)
- ___ Crayfish Burrows (C8)
- ___ Saturation Visible on Aerial Imagery (C9)
- ___ Shallow Aquitard (D3)
- ___ FAC-Neutral Test (D5)

Field Observations:

Surface Water Present? Yes ___ No ✔ Depth (inches): ___

Water Table Present? Yes ___ No ✔ Depth (inches): ___

Saturation Present? (includes capillary fringe) Yes ___ No ✔ Depth (inches): ___

Wetland Hydrology Present? Yes ✔ No ___

Describe Recorded Data (stream gauge, monitoring well, aerial photos, previous inspections), if available:

Remarks:

source of hydrology is a seep

WETLAND DETERMINATION DATA FORM – Arid West Region

Project/Site: Boardman Solar Project City/County: Morrow County Sampling Date: 9-21-16

Applicant/Owner: Invenergy, LLC State: OR Sampling Point: UP20A

Investigator(s): Greg Johnson/Jerry Baker Section, Township, Range: Section 29, T4N, R23E

Landform (hillslope, terrace, etc.): slope Local relief (concave, convex, none): none Slope (%): <1

Subregion (LRR): B Lat: 269658.224 Long: 5076471.697 Datum: NAD 83

Soil Map Unit Name: 38D: Prosser-Rock outcrop complex, 1 to 20 percent slopes NWI classification: NA

Are climatic / hydrologic conditions on the site typical for this time of year? Yes ✔ No _____ (If no, explain in Remarks.)

Are Vegetation _____, Soil _____, or Hydrology _____ significantly disturbed? Are "Normal Circumstances" present? Yes ✔ No _____

Are Vegetation _____, Soil _____, or Hydrology _____ naturally problematic? (If needed, explain any answers in Remarks.)

SUMMARY OF FINDINGS – Attach site map showing sampling point locations, transects, important features, etc.

Hydrophytic Vegetation Present?	Yes ✔	No _____	**Is the Sampled Area within a Wetland?** Yes _____ No ✔
Hydric Soil Present?	Yes _____	No ✔	
Wetland Hydrology Present?	Yes _____	No ✔	

Remarks:

VEGETATION – Use scientific names of plants.

Tree Stratum (Plot size: 30 ft)	Absolute % Cover	Dominant Species?	Indicator Status
1.			
2.			
3.			
4.			
	0 = Total Cover		
Sapling/Shrub Stratum (Plot size: 5 ft)			
1.			
2.			
3.			
4.			
5.			
	0 = Total Cover		
Herb Stratum (Plot size: 5 ft)			
1. Bassia scoparia	70	Y	FAC
2. Hordeum jubatum	5	N	FAC
3.			
4.			
5.			
6.			
7.			
8.			
	75 = Total Cover		
Woody Vine Stratum (Plot size: 30 ft)			
1.			
2.			
	0 = Total Cover		

% Bare Ground in Herb Stratum 25 % Cover of Biotic Crust 0

Dominance Test worksheet:

Number of Dominant Species That Are OBL, FACW, or FAC: 1 (A)

Total Number of Dominant Species Across All Strata: 1 (B)

Percent of Dominant Species That Are OBL, FACW, or FAC: 100 (A/B)

Prevalence Index worksheet:

Total % Cover of:		Multiply by:
OBL species		x 1 =
FACW species		x 2 =
FAC species		x 3 =
FACU species		x 4 =
UPL species		x 5 =
Column Totals:	(A)	(B)

Prevalence Index = B/A = _____

Hydrophytic Vegetation Indicators:

___ Dominance Test is >50%

___ Prevalence Index is ≤3.0[1]

___ Morphological Adaptations[1] (Provide supporting data in Remarks or on a separate sheet)

___ Problematic Hydrophytic Vegetation[1] (Explain)

[1]Indicators of hydric soil and wetland hydrology must be present, unless disturbed or problematic.

Hydrophytic Vegetation Present? Yes ✔ No _____

Remarks:

SOIL

Sampling Point: UP20A

Profile Description: (Describe to the depth needed to document the indicator or confirm the absence of indicators.)

Depth (inches)	Matrix Color (moist)	Matrix %	Redox Features Color (moist)	Redox %	Type[1]	Loc[2]	Texture	Remarks
0-16	10 YR 5/3	100					sandy clay	

[1]Type: C=Concentration, D=Depletion, RM=Reduced Matrix, CS=Covered or Coated Sand Grains. [2]Location: PL=Pore Lining, M=Matrix.

Hydric Soil Indicators: (Applicable to all LRRs, unless otherwise noted.)

- ___ Histosol (A1)
- ___ Histic Epipedon (A2)
- ___ Black Histic (A3)
- ___ Hydrogen Sulfide (A4)
- ___ Stratified Layers (A5) (**LRR C**)
- ___ 1 cm Muck (A9) (**LRR D**)
- ___ Depleted Below Dark Surface (A11)
- ___ Thick Dark Surface (A12)
- ___ Sandy Mucky Mineral (S1)
- ___ Sandy Gleyed Matrix (S4)
- ___ Sandy Redox (S5)
- ___ Stripped Matrix (S6)
- ___ Loamy Mucky Mineral (F1)
- ___ Loamy Gleyed Matrix (F2)
- ___ Depleted Matrix (F3)
- ___ Redox Dark Surface (F6)
- ___ Depleted Dark Surface (F7)
- ___ Redox Depressions (F8)
- ___ Vernal Pools (F9)

Indicators for Problematic Hydric Soils[3]:

- ___ 1 cm Muck (A9) (**LRR C**)
- ___ 2 cm Muck (A10) (**LRR B**)
- ___ Reduced Vertic (F18)
- ___ Red Parent Material (TF2)
- ___ Other (Explain in Remarks)

[3]Indicators of hydrophytic vegetation and wetland hydrology must be present, unless disturbed or problematic.

Restrictive Layer (if present):

Type: ___

Depth (inches): ___

Hydric Soil Present? Yes ___ No ✔

Remarks:

HYDROLOGY

Wetland Hydrology Indicators:

Primary Indicators (minimum of one required; check all that apply)

- ___ Surface Water (A1)
- ___ High Water Table (A2)
- ___ Saturation (A3)
- ___ Water Marks (B1) (**Nonriverine**)
- ___ Sediment Deposits (B2) (**Nonriverine**)
- ___ Drift Deposits (B3) (**Nonriverine**)
- ___ Surface Soil Cracks (B6)
- ___ Inundation Visible on Aerial Imagery (B7)
- ___ Water-Stained Leaves (B9)
- ___ Salt Crust (B11)
- ___ Biotic Crust (B12)
- ___ Aquatic Invertebrates (B13)
- ___ Hydrogen Sulfide Odor (C1)
- ___ Oxidized Rhizospheres along Living Roots (C3)
- ___ Presence of Reduced Iron (C4)
- ___ Recent Iron Reduction in Tilled Soils (C6)
- ___ Thin Muck Surface (C7)
- ___ Other (Explain in Remarks)

Secondary Indicators (2 or more required)

- ___ Water Marks (B1) (**Riverine**)
- ___ Sediment Deposits (B2) (**Riverine**)
- ___ Drift Deposits (B3) (**Riverine**)
- ___ Drainage Patterns (B10)
- ___ Dry-Season Water Table (C2)
- ___ Crayfish Burrows (C8)
- ___ Saturation Visible on Aerial Imagery (C9)
- ___ Shallow Aquitard (D3)
- ___ FAC-Neutral Test (D5)

Field Observations:

Surface Water Present? Yes ___ No ✔ Depth (inches): ___

Water Table Present? Yes ___ No ✔ Depth (inches): ___

Saturation Present? (includes capillary fringe) Yes ___ No ✔ Depth (inches): ___

Wetland Hydrology Present? Yes ___ No ✔

Describe Recorded Data (stream gauge, monitoring well, aerial photos, previous inspections), if available:

Remarks:

WETLAND DETERMINATION DATA FORM – Arid West Region

Project/Site: Boardman Solar Project City/County: Morrow County Sampling Date: 9-21-16

Applicant/Owner: Invenergy, LLC State: OR Sampling Point: WL20B

Investigator(s): Greg Johnson/Jerry Baker Section, Township, Range: Section 29, T4N, R23E

Landform (hillslope, terrace, etc.): depression Local relief (concave, convex, none): concave Slope (%): 1

Subregion (LRR): B Lat: 269663.939 Long: 5076512.178 Datum: NAD 83

Soil Map Unit Name: 38D: Prosser-Rock outcrop complex, 1 to 20 percent slopes NWI classification: PEM

Are climatic / hydrologic conditions on the site typical for this time of year? Yes ✔ No _____ (If no, explain in Remarks.)

Are Vegetation _____, Soil _____, or Hydrology _____ significantly disturbed? Are "Normal Circumstances" present? Yes ✔ No _____

Are Vegetation _____, Soil _____, or Hydrology _____ naturally problematic? (If needed, explain any answers in Remarks.)

SUMMARY OF FINDINGS – Attach site map showing sampling point locations, transects, important features, etc.

Hydrophytic Vegetation Present?	Yes ✔	No _____	**Is the Sampled Area within a Wetland?** Yes ✔ No _____
Hydric Soil Present?	Yes ✔	No _____	
Wetland Hydrology Present?	Yes ✔	No _____	

Remarks:
wetland in depression formed by seep

VEGETATION – Use scientific names of plants.

Tree Stratum (Plot size: 30 ft)	Absolute % Cover	Dominant Species?	Indicator Status
1.			
2.			
3.			
4.			
	0 = Total Cover		
Sapling/Shrub Stratum (Plot size: 5 ft)			
1.			
2.			
3.			
4.			
5.			
	0 = Total Cover		
Herb Stratum (Plot size: 5 ft)			
1. Polypogon monspeliensis	80	Y	FACW
2. Bassia scoparia	10	N	FAC
3.			
4.			
5.			
6.			
7.			
8.			
	90 = Total Cover		
Woody Vine Stratum (Plot size: 30 ft)			
1.			
2.			
	0 = Total Cover		

% Bare Ground in Herb Stratum 10 % Cover of Biotic Crust 0

Dominance Test worksheet:

Number of Dominant Species That Are OBL, FACW, or FAC: 1 (A)

Total Number of Dominant Species Across All Strata: 1 (B)

Percent of Dominant Species That Are OBL, FACW, or FAC: 100 (A/B)

Prevalence Index worksheet:

Total % Cover of:		Multiply by:
OBL species		x 1 =
FACW species		x 2 =
FAC species		x 3 =
FACU species		x 4 =
UPL species		x 5 =
Column Totals:	(A)	(B)

Prevalence Index = B/A = _____

Hydrophytic Vegetation Indicators:

✔ Dominance Test is >50%

___ Prevalence Index is ≤3.0[1]

___ Morphological Adaptations[1] (Provide supporting data in Remarks or on a separate sheet)

___ Problematic Hydrophytic Vegetation[1] (Explain)

[1]Indicators of hydric soil and wetland hydrology must be present, unless disturbed or problematic.

Hydrophytic Vegetation Present? Yes ✔ No _____

Remarks:

SOIL

Sampling Point: WL20B

Profile Description: (Describe to the depth needed to document the indicator or confirm the absence of indicators.)

Depth (inches)	Matrix Color (moist)	Matrix %	Redox Features Color (moist)	Redox %	Type[1]	Loc[2]	Texture	Remarks
0-10	10 YR 4/2	96	7.5 YR 4/6	4	C	M	sandy clay	

[1]Type: C=Concentration, D=Depletion, RM=Reduced Matrix, CS=Covered or Coated Sand Grains. [2]Location: PL=Pore Lining, M=Matrix.

Hydric Soil Indicators: (Applicable to all LRRs, unless otherwise noted.)

- ___ Histosol (A1)
- ___ Histic Epipedon (A2)
- ___ Black Histic (A3)
- ___ Hydrogen Sulfide (A4)
- ___ Stratified Layers (A5) (**LRR C**)
- ___ 1 cm Muck (A9) (**LRR D**)
- ___ Depleted Below Dark Surface (A11)
- ___ Thick Dark Surface (A12)
- ___ Sandy Mucky Mineral (S1)
- ___ Sandy Gleyed Matrix (S4)
- ___ Sandy Redox (S5)
- ___ Stripped Matrix (S6)
- ___ Loamy Mucky Mineral (F1)
- ___ Loamy Gleyed Matrix (F2)
- ✔ Depleted Matrix (F3)
- ___ Redox Dark Surface (F6)
- ___ Depleted Dark Surface (F7)
- ___ Redox Depressions (F8)
- ___ Vernal Pools (F9)

Indicators for Problematic Hydric Soils[3]:

- ___ 1 cm Muck (A9) (**LRR C**)
- ___ 2 cm Muck (A10) (**LRR B**)
- ___ Reduced Vertic (F18)
- ___ Red Parent Material (TF2)
- ___ Other (Explain in Remarks)

[3]Indicators of hydrophytic vegetation and wetland hydrology must be present, unless disturbed or problematic.

Restrictive Layer (if present):

Type: ___

Depth (inches): ___

Hydric Soil Present? Yes ✔ No ___

Remarks:

HYDROLOGY

Wetland Hydrology Indicators:

Primary Indicators (minimum of one required; check all that apply)

- ___ Surface Water (A1)
- ___ High Water Table (A2)
- ___ Saturation (A3)
- ___ Water Marks (B1) (**Nonriverine**)
- ___ Sediment Deposits (B2) (**Nonriverine**)
- ___ Drift Deposits (B3) (**Nonriverine**)
- ___ Surface Soil Cracks (B6)
- ___ Inundation Visible on Aerial Imagery (B7)
- ✔ Water-Stained Leaves (B9)
- ___ Salt Crust (B11)
- ___ Biotic Crust (B12)
- ___ Aquatic Invertebrates (B13)
- ___ Hydrogen Sulfide Odor (C1)
- ___ Oxidized Rhizospheres along Living Roots (C3)
- ___ Presence of Reduced Iron (C4)
- ___ Recent Iron Reduction in Tilled Soils (C6)
- ___ Thin Muck Surface (C7)
- ✔ Other (Explain in Remarks)

Secondary Indicators (2 or more required)

- ___ Water Marks (B1) (**Riverine**)
- ___ Sediment Deposits (B2) (**Riverine**)
- ___ Drift Deposits (B3) (**Riverine**)
- ✔ Drainage Patterns (B10)
- ___ Dry-Season Water Table (C2)
- ___ Crayfish Burrows (C8)
- ___ Saturation Visible on Aerial Imagery (C9)
- ___ Shallow Aquitard (D3)
- ___ FAC-Neutral Test (D5)

Field Observations:

Surface Water Present? Yes ___ No ✔ Depth (inches): ___

Water Table Present? Yes ___ No ✔ Depth (inches): ___

Saturation Present? (includes capillary fringe) Yes ___ No ✔ Depth (inches): ___

Wetland Hydrology Present? Yes ✔ No ___

Describe Recorded Data (stream gauge, monitoring well, aerial photos, previous inspections), if available:

Remarks:

source of hydrology is a seep; very deep cattle footprint indentations indicate area was saturated earlier in growing season

WETLAND DETERMINATION DATA FORM – Arid West Region

Project/Site: Boardman Solar Project City/County: Morrow County Sampling Date: 9-21-16

Applicant/Owner: Invenergy, LLC State: OR Sampling Point: UP20B

Investigator(s): Greg Johnson/Jerry Baker Section, Township, Range: Section 29, T4N, R23E

Landform (hillslope, terrace, etc.): slope Local relief (concave, convex, none): none Slope (%): <1

Subregion (LRR): B Lat: 269663.939 Long: 5076516.623 Datum: NAD 83

Soil Map Unit Name: 38D: Prosser-Rock outcrop complex, 1 to 20 percent slopes NWI classification: NA

Are climatic / hydrologic conditions on the site typical for this time of year? Yes ✔ No _____ (If no, explain in Remarks.)

Are Vegetation _____, Soil _____, or Hydrology _____ significantly disturbed? Are "Normal Circumstances" present? Yes ✔ No _____

Are Vegetation _____, Soil _____, or Hydrology _____ naturally problematic? (If needed, explain any answers in Remarks.)

SUMMARY OF FINDINGS – Attach site map showing sampling point locations, transects, important features, etc.

Hydrophytic Vegetation Present?	Yes ✔	No _____	**Is the Sampled Area within a Wetland?** Yes _____ No ✔
Hydric Soil Present?	Yes _____	No ✔	
Wetland Hydrology Present?	Yes _____	No ✔	

Remarks:

VEGETATION – Use scientific names of plants.

Tree Stratum (Plot size: 30 ft)	Absolute % Cover	Dominant Species?	Indicator Status
1.			
2.			
3.			
4.			
	0 = Total Cover		
Sapling/Shrub Stratum (Plot size: 5 ft)			
1.			
2.			
3.			
4.			
5.			
	0 = Total Cover		
Herb Stratum (Plot size: 5 ft)			
1. Bassia scoparia	70	Y	FAC
2. Hordeum jubatum	5	N	FAC
3.			
4.			
5.			
6.			
7.			
8.			
	75 = Total Cover		
Woody Vine Stratum (Plot size: 30 ft)			
1.			
2.			
	0 = Total Cover		

% Bare Ground in Herb Stratum 25 % Cover of Biotic Crust 0

Dominance Test worksheet:

Number of Dominant Species That Are OBL, FACW, or FAC: 1 (A)

Total Number of Dominant Species Across All Strata: 1 (B)

Percent of Dominant Species That Are OBL, FACW, or FAC: 100 (A/B)

Prevalence Index worksheet:

Total % Cover of:		Multiply by:
OBL species		x 1 =
FACW species		x 2 =
FAC species		x 3 =
FACU species		x 4 =
UPL species		x 5 =
Column Totals:	(A)	(B)

Prevalence Index = B/A = _____

Hydrophytic Vegetation Indicators:

___ Dominance Test is >50%

___ Prevalence Index is ≤3.0[1]

___ Morphological Adaptations[1] (Provide supporting data in Remarks or on a separate sheet)

___ Problematic Hydrophytic Vegetation[1] (Explain)

[1]Indicators of hydric soil and wetland hydrology must be present, unless disturbed or problematic.

Hydrophytic Vegetation Present? Yes ✔ No _____

Remarks:

SOIL

Sampling Point: UP20B

Profile Description: (Describe to the depth needed to document the indicator or confirm the absence of indicators.)

Depth (inches)	Matrix Color (moist)	Matrix %	Redox Features Color (moist)	Redox %	Type[1]	Loc[2]	Texture	Remarks
0-16	10 YR 5/3	100					sandy clay	

[1]Type: C=Concentration, D=Depletion, RM=Reduced Matrix, CS=Covered or Coated Sand Grains. [2]Location: PL=Pore Lining, M=Matrix.

Hydric Soil Indicators: (Applicable to all LRRs, unless otherwise noted.)

- ___ Histosol (A1)
- ___ Histic Epipedon (A2)
- ___ Black Histic (A3)
- ___ Hydrogen Sulfide (A4)
- ___ Stratified Layers (A5) (**LRR C**)
- ___ 1 cm Muck (A9) (**LRR D**)
- ___ Depleted Below Dark Surface (A11)
- ___ Thick Dark Surface (A12)
- ___ Sandy Mucky Mineral (S1)
- ___ Sandy Gleyed Matrix (S4)
- ___ Sandy Redox (S5)
- ___ Stripped Matrix (S6)
- ___ Loamy Mucky Mineral (F1)
- ___ Loamy Gleyed Matrix (F2)
- ___ Depleted Matrix (F3)
- ___ Redox Dark Surface (F6)
- ___ Depleted Dark Surface (F7)
- ___ Redox Depressions (F8)
- ___ Vernal Pools (F9)

Indicators for Problematic Hydric Soils[3]:

- ___ 1 cm Muck (A9) (**LRR C**)
- ___ 2 cm Muck (A10) (**LRR B**)
- ___ Reduced Vertic (F18)
- ___ Red Parent Material (TF2)
- ___ Other (Explain in Remarks)

[3]Indicators of hydrophytic vegetation and wetland hydrology must be present, unless disturbed or problematic.

Restrictive Layer (if present):

Type: _____

Depth (inches): _____

Hydric Soil Present? Yes _____ No ✔

Remarks:

HYDROLOGY

Wetland Hydrology Indicators:

Primary Indicators (minimum of one required; check all that apply)

- ___ Surface Water (A1)
- ___ High Water Table (A2)
- ___ Saturation (A3)
- ___ Water Marks (B1) (**Nonriverine**)
- ___ Sediment Deposits (B2) (**Nonriverine**)
- ___ Drift Deposits (B3) (**Nonriverine**)
- ___ Surface Soil Cracks (B6)
- ___ Inundation Visible on Aerial Imagery (B7)
- ___ Water-Stained Leaves (B9)
- ___ Salt Crust (B11)
- ___ Biotic Crust (B12)
- ___ Aquatic Invertebrates (B13)
- ___ Hydrogen Sulfide Odor (C1)
- ___ Oxidized Rhizospheres along Living Roots (C3)
- ___ Presence of Reduced Iron (C4)
- ___ Recent Iron Reduction in Tilled Soils (C6)
- ___ Thin Muck Surface (C7)
- ___ Other (Explain in Remarks)

Secondary Indicators (2 or more required)

- ___ Water Marks (B1) (**Riverine**)
- ___ Sediment Deposits (B2) (**Riverine**)
- ___ Drift Deposits (B3) (**Riverine**)
- ___ Drainage Patterns (B10)
- ___ Dry-Season Water Table (C2)
- ___ Crayfish Burrows (C8)
- ___ Saturation Visible on Aerial Imagery (C9)
- ___ Shallow Aquitard (D3)
- ___ FAC-Neutral Test (D5)

Field Observations:

Surface Water Present? Yes _____ No ✔ Depth (inches): _____

Water Table Present? Yes _____ No ✔ Depth (inches): _____

Saturation Present? (includes capillary fringe) Yes _____ No ✔ Depth (inches): _____

Wetland Hydrology Present? Yes _____ No ✔

Describe Recorded Data (stream gauge, monitoring well, aerial photos, previous inspections), if available:

Remarks:

WETLAND DETERMINATION DATA FORM – Arid West Region

Project/Site: Boardman Solar Project City/County: Morrow County Sampling Date: 9-21-16

Applicant/Owner: Invenergy, LLC State: OR Sampling Point: WL20C

Investigator(s): Greg Johnson/Jerry Baker Section, Township, Range: Section 29, T4N, R23E

Landform (hillslope, terrace, etc.): depression Local relief (concave, convex, none): concave Slope (%): 1

Subregion (LRR): B Lat: 269681.4016 Long: 5076522.021 Datum: NAD 83

Soil Map Unit Name: 38D: Prosser-Rock outcrop complex, 1 to 20 percent slopes NWI classification: PEM

Are climatic / hydrologic conditions on the site typical for this time of year? Yes ✔ No _____ (If no, explain in Remarks.)

Are Vegetation _____, Soil _____, or Hydrology _____ significantly disturbed? Are "Normal Circumstances" present? Yes ✔ No _____

Are Vegetation _____, Soil _____, or Hydrology _____ naturally problematic? (If needed, explain any answers in Remarks.)

SUMMARY OF FINDINGS – Attach site map showing sampling point locations, transects, important features, etc.

Hydrophytic Vegetation Present?	Yes ✔	No _____	**Is the Sampled Area within a Wetland?** Yes ✔ No _____
Hydric Soil Present?	Yes ✔	No _____	
Wetland Hydrology Present?	Yes ✔	No _____	

Remarks:
wetland in depression formed by seep

VEGETATION – Use scientific names of plants.

Tree Stratum (Plot size: 30 ft)	Absolute % Cover	Dominant Species?	Indicator Status
1.			
2.			
3.			
4.			
	0 = Total Cover		
Sapling/Shrub Stratum (Plot size: 5 ft)			
1.			
2.			
3.			
4.			
5.			
	0 = Total Cover		
Herb Stratum (Plot size: 5 ft)			
1. Polypogon monspeliensis	80	Y	FACW
2. Bassia scoparia	5	N	FAC
3. Salsola tragus	5	N	FACU
4. Centaurea maculosa	5	N	UPL
5.			
6.			
7.			
8.			
	95 = Total Cover		
Woody Vine Stratum (Plot size: 30 ft)			
1.			
2.			
	0 = Total Cover		

% Bare Ground in Herb Stratum 5 % Cover of Biotic Crust 0

Dominance Test worksheet:

Number of Dominant Species That Are OBL, FACW, or FAC: 1 (A)

Total Number of Dominant Species Across All Strata: 1 (B)

Percent of Dominant Species That Are OBL, FACW, or FAC: 100 (A/B)

Prevalence Index worksheet:

Total % Cover of:	Multiply by:
OBL species _____	x 1 = _____
FACW species _____	x 2 = _____
FAC species _____	x 3 = _____
FACU species _____	x 4 = _____
UPL species _____	x 5 = _____
Column Totals: _____ (A)	_____ (B)

Prevalence Index = B/A = _____

Hydrophytic Vegetation Indicators:

✔ Dominance Test is >50%

___ Prevalence Index is ≤3.0[1]

___ Morphological Adaptations[1] (Provide supporting data in Remarks or on a separate sheet)

___ Problematic Hydrophytic Vegetation[1] (Explain)

[1]Indicators of hydric soil and wetland hydrology must be present, unless disturbed or problematic.

Hydrophytic Vegetation Present? Yes ✔ No _____

Remarks:

SOIL

Sampling Point: WL20C

Profile Description: (Describe to the depth needed to document the indicator or confirm the absence of indicators.)

Depth (inches)	Matrix Color (moist)	Matrix %	Redox Features Color (moist)	Redox %	Type[1]	Loc[2]	Texture	Remarks
0-10	10 YR 4/2	96	7.5 YR 4/6	4	C	M	sandy clay	

[1]Type: C=Concentration, D=Depletion, RM=Reduced Matrix, CS=Covered or Coated Sand Grains. [2]Location: PL=Pore Lining, M=Matrix.

Hydric Soil Indicators: (Applicable to all LRRs, unless otherwise noted.)

- ___ Histosol (A1)
- ___ Histic Epipedon (A2)
- ___ Black Histic (A3)
- ___ Hydrogen Sulfide (A4)
- ___ Stratified Layers (A5) (**LRR C**)
- ___ 1 cm Muck (A9) (**LRR D**)
- ___ Depleted Below Dark Surface (A11)
- ___ Thick Dark Surface (A12)
- ___ Sandy Mucky Mineral (S1)
- ___ Sandy Gleyed Matrix (S4)
- ___ Sandy Redox (S5)
- ___ Stripped Matrix (S6)
- ___ Loamy Mucky Mineral (F1)
- ___ Loamy Gleyed Matrix (F2)
- ✔ Depleted Matrix (F3)
- ___ Redox Dark Surface (F6)
- ___ Depleted Dark Surface (F7)
- ___ Redox Depressions (F8)
- ___ Vernal Pools (F9)

Indicators for Problematic Hydric Soils[3]:

- ___ 1 cm Muck (A9) (**LRR C**)
- ___ 2 cm Muck (A10) (**LRR B**)
- ___ Reduced Vertic (F18)
- ___ Red Parent Material (TF2)
- ___ Other (Explain in Remarks)

[3]Indicators of hydrophytic vegetation and wetland hydrology must be present, unless disturbed or problematic.

Restrictive Layer (if present):

Type: ___

Depth (inches): ___

Hydric Soil Present? Yes ✔ No ___

Remarks:

HYDROLOGY

Wetland Hydrology Indicators:

Primary Indicators (minimum of one required; check all that apply)

- ___ Surface Water (A1)
- ___ High Water Table (A2)
- ___ Saturation (A3)
- ___ Water Marks (B1) (**Nonriverine**)
- ___ Sediment Deposits (B2) (**Nonriverine**)
- ___ Drift Deposits (B3) (**Nonriverine**)
- ___ Surface Soil Cracks (B6)
- ___ Inundation Visible on Aerial Imagery (B7)
- ___ Water-Stained Leaves (B9)
- ___ Salt Crust (B11)
- ___ Biotic Crust (B12)
- ___ Aquatic Invertebrates (B13)
- ___ Hydrogen Sulfide Odor (C1)
- ___ Oxidized Rhizospheres along Living Roots (C3)
- ___ Presence of Reduced Iron (C4)
- ___ Recent Iron Reduction in Tilled Soils (C6)
- ___ Thin Muck Surface (C7)
- ✔ Other (Explain in Remarks)

Secondary Indicators (2 or more required)

- ___ Water Marks (B1) (**Riverine**)
- ___ Sediment Deposits (B2) (**Riverine**)
- ___ Drift Deposits (B3) (**Riverine**)
- ✔ Drainage Patterns (B10)
- ___ Dry-Season Water Table (C2)
- ___ Crayfish Burrows (C8)
- ___ Saturation Visible on Aerial Imagery (C9)
- ___ Shallow Aquitard (D3)
- ___ FAC-Neutral Test (D5)

Field Observations:

Surface Water Present? Yes ___ No ✔ Depth (inches): ___

Water Table Present? Yes ___ No ✔ Depth (inches): ___

Saturation Present? (includes capillary fringe) Yes ___ No ✔ Depth (inches): ___

Wetland Hydrology Present? Yes ✔ No ___

Describe Recorded Data (stream gauge, monitoring well, aerial photos, previous inspections), if available:

Remarks:

source of hydrology is a seep; very deep cattle footprint indentations indicate area was saturated earlier in growing season

WETLAND DETERMINATION DATA FORM – Arid West Region

Project/Site: Boardman Solar Project City/County: Morrow County Sampling Date: 9-21-16

Applicant/Owner: Invenergy, LLC State: OR Sampling Point: UP20C

Investigator(s): Greg Johnson/Jerry Baker Section, Township, Range: Section 29, T4N, R23E

Landform (hillslope, terrace, etc.): slope Local relief (concave, convex, none): none Slope (%): <1

Subregion (LRR): B Lat: 269681.8778 Long: 5076515.512 Datum: NAD 83

Soil Map Unit Name: 38D: Prosser-Rock outcrop complex, 1 to 20 percent slopes NWI classification: NA

Are climatic / hydrologic conditions on the site typical for this time of year? Yes ✔ No _____ (If no, explain in Remarks.)

Are Vegetation _____, Soil _____, or Hydrology _____ significantly disturbed? Are "Normal Circumstances" present? Yes ✔ No _____

Are Vegetation _____, Soil _____, or Hydrology _____ naturally problematic? (If needed, explain any answers in Remarks.)

SUMMARY OF FINDINGS – Attach site map showing sampling point locations, transects, important features, etc.

Hydrophytic Vegetation Present?	Yes ✔	No _____
Hydric Soil Present?	Yes _____	No ✔
Wetland Hydrology Present?	Yes _____	No ✔

Is the Sampled Area within a Wetland? Yes _____ No ✔

Remarks:

VEGETATION – Use scientific names of plants.

Tree Stratum (Plot size: 30 ft)	Absolute % Cover	Dominant Species?	Indicator Status
1.			
2.			
3.			
4.			
	0 = Total Cover		
Sapling/Shrub Stratum (Plot size: 5 ft)			
1.			
2.			
3.			
4.			
5.			
	0 = Total Cover		
Herb Stratum (Plot size: 5 ft)			
1. Bassia scoparia	70	Y	FAC
2. Hordeum jubatum	5	N	FAC
3.			
4.			
5.			
6.			
7.			
8.			
	75 = Total Cover		
Woody Vine Stratum (Plot size: 30 ft)			
1.			
2.			
	0 = Total Cover		

% Bare Ground in Herb Stratum 25 % Cover of Biotic Crust 0

Dominance Test worksheet:

Number of Dominant Species That Are OBL, FACW, or FAC: 1 (A)

Total Number of Dominant Species Across All Strata: 1 (B)

Percent of Dominant Species That Are OBL, FACW, or FAC: 100 (A/B)

Prevalence Index worksheet:

Total % Cover of:		Multiply by:
OBL species		x 1 =
FACW species		x 2 =
FAC species		x 3 =
FACU species		x 4 =
UPL species		x 5 =
Column Totals:	(A)	(B)

Prevalence Index = B/A = _____

Hydrophytic Vegetation Indicators:

___ Dominance Test is >50%

___ Prevalence Index is ≤3.0[1]

___ Morphological Adaptations[1] (Provide supporting data in Remarks or on a separate sheet)

___ Problematic Hydrophytic Vegetation[1] (Explain)

[1]Indicators of hydric soil and wetland hydrology must be present, unless disturbed or problematic.

Hydrophytic Vegetation Present? Yes ✔ No _____

Remarks:

SOIL

Sampling Point: UP20C

Profile Description: (Describe to the depth needed to document the indicator or confirm the absence of indicators.)

Depth (inches)	Matrix Color (moist)	Matrix %	Redox Features Color (moist)	Redox %	Type[1]	Loc[2]	Texture	Remarks
0-16	10 YR 5/3	100					sandy clay	

[1]Type: C=Concentration, D=Depletion, RM=Reduced Matrix, CS=Covered or Coated Sand Grains. [2]Location: PL=Pore Lining, M=Matrix.

Hydric Soil Indicators: (Applicable to all LRRs, unless otherwise noted.)

- ___ Histosol (A1)
- ___ Histic Epipedon (A2)
- ___ Black Histic (A3)
- ___ Hydrogen Sulfide (A4)
- ___ Stratified Layers (A5) (**LRR C**)
- ___ 1 cm Muck (A9) (**LRR D**)
- ___ Depleted Below Dark Surface (A11)
- ___ Thick Dark Surface (A12)
- ___ Sandy Mucky Mineral (S1)
- ___ Sandy Gleyed Matrix (S4)
- ___ Sandy Redox (S5)
- ___ Stripped Matrix (S6)
- ___ Loamy Mucky Mineral (F1)
- ___ Loamy Gleyed Matrix (F2)
- ___ Depleted Matrix (F3)
- ___ Redox Dark Surface (F6)
- ___ Depleted Dark Surface (F7)
- ___ Redox Depressions (F8)
- ___ Vernal Pools (F9)

Indicators for Problematic Hydric Soils[3]:

- ___ 1 cm Muck (A9) (**LRR C**)
- ___ 2 cm Muck (A10) (**LRR B**)
- ___ Reduced Vertic (F18)
- ___ Red Parent Material (TF2)
- ___ Other (Explain in Remarks)

[3]Indicators of hydrophytic vegetation and wetland hydrology must be present, unless disturbed or problematic.

Restrictive Layer (if present):

Type: _____

Depth (inches): _____

Hydric Soil Present? Yes _____ No ✔

Remarks:

HYDROLOGY

Wetland Hydrology Indicators:

Primary Indicators (minimum of one required; check all that apply)

- ___ Surface Water (A1)
- ___ High Water Table (A2)
- ___ Saturation (A3)
- ___ Water Marks (B1) (**Nonriverine**)
- ___ Sediment Deposits (B2) (**Nonriverine**)
- ___ Drift Deposits (B3) (**Nonriverine**)
- ___ Surface Soil Cracks (B6)
- ___ Inundation Visible on Aerial Imagery (B7)
- ___ Water-Stained Leaves (B9)
- ___ Salt Crust (B11)
- ___ Biotic Crust (B12)
- ___ Aquatic Invertebrates (B13)
- ___ Hydrogen Sulfide Odor (C1)
- ___ Oxidized Rhizospheres along Living Roots (C3)
- ___ Presence of Reduced Iron (C4)
- ___ Recent Iron Reduction in Tilled Soils (C6)
- ___ Thin Muck Surface (C7)
- ___ Other (Explain in Remarks)

Secondary Indicators (2 or more required)

- ___ Water Marks (B1) (**Riverine**)
- ___ Sediment Deposits (B2) (**Riverine**)
- ___ Drift Deposits (B3) (**Riverine**)
- ___ Drainage Patterns (B10)
- ___ Dry-Season Water Table (C2)
- ___ Crayfish Burrows (C8)
- ___ Saturation Visible on Aerial Imagery (C9)
- ___ Shallow Aquitard (D3)
- ___ FAC-Neutral Test (D5)

Field Observations:

Surface Water Present? Yes _____ No ✔ Depth (inches): _____

Water Table Present? Yes _____ No ✔ Depth (inches): _____

Saturation Present? (includes capillary fringe) Yes _____ No ✔ Depth (inches): _____

Wetland Hydrology Present? Yes _____ No ✔

Describe Recorded Data (stream gauge, monitoring well, aerial photos, previous inspections), if available:

Remarks:

WETLAND DETERMINATION DATA FORM – Arid West Region

Project/Site: Boardman Solar Project City/County: Morrow County Sampling Date: 9-21-16

Applicant/Owner: Invenergy, LLC State: OR Sampling Point: WL21

Investigator(s): Greg Johnson/Jerry Baker Section, Township, Range: Section 29, T4N, R23E

Landform (hillslope, terrace, etc.): depression Local relief (concave, convex, none): concave Slope (%): 1

Subregion (LRR): B Lat: 269713.9454 Long: 5076556.946 Datum: NAD 83

Soil Map Unit Name: 38D: Prosser-Rock outcrop complex, 1 to 20 percent slopes NWI classification: PEM

Are climatic / hydrologic conditions on the site typical for this time of year? Yes ✔ No _____ (If no, explain in Remarks.)

Are Vegetation _____, Soil _____, or Hydrology _____ significantly disturbed? Are "Normal Circumstances" present? Yes ✔ No _____

Are Vegetation _____, Soil _____, or Hydrology _____ naturally problematic? (If needed, explain any answers in Remarks.)

SUMMARY OF FINDINGS – Attach site map showing sampling point locations, transects, important features, etc.

Hydrophytic Vegetation Present?	Yes ✔	No _____	**Is the Sampled Area within a Wetland?** Yes ✔ No _____
Hydric Soil Present?	Yes ✔	No _____	
Wetland Hydrology Present?	Yes ✔	No _____	

Remarks:
wetland in depression formed by seep

VEGETATION – Use scientific names of plants.

Tree Stratum (Plot size: 30 ft)	Absolute % Cover	Dominant Species?	Indicator Status
1.			
2.			
3.			
4.			
	0 = Total Cover		
Sapling/Shrub Stratum (Plot size: 5 ft)			
1.			
2.			
3.			
4.			
5.			
	0 = Total Cover		
Herb Stratum (Plot size: 5 ft)			
1. Puccinellia nuttalliana	70	Y	FACW
2. Bassia scoparia	5	N	FAC
3. Hordeum jubatum	5	N	FAC
4. Schoenoplectus pungens	5	N	OBL
5. Polypogon monspeliensis	5	N	FACW
6.			
7.			
8.			
	90 = Total Cover		
Woody Vine Stratum (Plot size: 30 ft)			
1.			
2.			
	0 = Total Cover		

% Bare Ground in Herb Stratum 10 % Cover of Biotic Crust 0

Dominance Test worksheet:

Number of Dominant Species That Are OBL, FACW, or FAC: 1 (A)

Total Number of Dominant Species Across All Strata: 1 (B)

Percent of Dominant Species That Are OBL, FACW, or FAC: 100 (A/B)

Prevalence Index worksheet:

Total % Cover of:		Multiply by:
OBL species		x 1 =
FACW species		x 2 =
FAC species		x 3 =
FACU species		x 4 =
UPL species		x 5 =
Column Totals:	(A)	(B)

Prevalence Index = B/A = _____

Hydrophytic Vegetation Indicators:

✔ Dominance Test is >50%

___ Prevalence Index is ≤3.0[1]

___ Morphological Adaptations[1] (Provide supporting data in Remarks or on a separate sheet)

___ Problematic Hydrophytic Vegetation[1] (Explain)

[1]Indicators of hydric soil and wetland hydrology must be present, unless disturbed or problematic.

Hydrophytic Vegetation Present? Yes ✔ No _____

Remarks:

SOIL

Sampling Point: WL21

Profile Description: (Describe to the depth needed to document the indicator or confirm the absence of indicators.)

Depth (inches)	Matrix Color (moist)	Matrix %	Redox Features Color (moist)	Redox %	Type[1]	Loc[2]	Texture	Remarks
0-12	10 YR 3/2	95	7.5 YR 4/6	5	C	M	sandy clay	

[1]Type: C=Concentration, D=Depletion, RM=Reduced Matrix, CS=Covered or Coated Sand Grains. [2]Location: PL=Pore Lining, M=Matrix.

Hydric Soil Indicators: (Applicable to all LRRs, unless otherwise noted.)

- ___ Histosol (A1)
- ___ Histic Epipedon (A2)
- ___ Black Histic (A3)
- ___ Hydrogen Sulfide (A4)
- ___ Stratified Layers (A5) (**LRR C**)
- ___ 1 cm Muck (A9) (**LRR D**)
- ___ Depleted Below Dark Surface (A11)
- ___ Thick Dark Surface (A12)
- ___ Sandy Mucky Mineral (S1)
- ___ Sandy Gleyed Matrix (S4)
- ___ Sandy Redox (S5)
- ___ Stripped Matrix (S6)
- ___ Loamy Mucky Mineral (F1)
- ___ Loamy Gleyed Matrix (F2)
- ✔ Depleted Matrix (F3)
- ___ Redox Dark Surface (F6)
- ___ Depleted Dark Surface (F7)
- ___ Redox Depressions (F8)
- ___ Vernal Pools (F9)

Indicators for Problematic Hydric Soils[3]:

- ___ 1 cm Muck (A9) (**LRR C**)
- ___ 2 cm Muck (A10) (**LRR B**)
- ___ Reduced Vertic (F18)
- ___ Red Parent Material (TF2)
- ___ Other (Explain in Remarks)

[3]Indicators of hydrophytic vegetation and wetland hydrology must be present, unless disturbed or problematic.

Restrictive Layer (if present):

Type: ___

Depth (inches): ___

Hydric Soil Present? Yes ✔ No ___

Remarks:

HYDROLOGY

Wetland Hydrology Indicators:

Primary Indicators (minimum of one required; check all that apply)

- ___ Surface Water (A1)
- ___ High Water Table (A2)
- ✔ Saturation (A3)
- ___ Water Marks (B1) (**Nonriverine**)
- ___ Sediment Deposits (B2) (**Nonriverine**)
- ___ Drift Deposits (B3) (**Nonriverine**)
- ___ Surface Soil Cracks (B6)
- ___ Inundation Visible on Aerial Imagery (B7)
- ___ Water-Stained Leaves (B9)
- ___ Salt Crust (B11)
- ___ Biotic Crust (B12)
- ___ Aquatic Invertebrates (B13)
- ___ Hydrogen Sulfide Odor (C1)
- ___ Oxidized Rhizospheres along Living Roots (C3)
- ___ Presence of Reduced Iron (C4)
- ___ Recent Iron Reduction in Tilled Soils (C6)
- ___ Thin Muck Surface (C7)
- ___ Other (Explain in Remarks)

Secondary Indicators (2 or more required)

- ___ Water Marks (B1) (**Riverine**)
- ___ Sediment Deposits (B2) (**Riverine**)
- ___ Drift Deposits (B3) (**Riverine**)
- ___ Drainage Patterns (B10)
- ___ Dry-Season Water Table (C2)
- ___ Crayfish Burrows (C8)
- ___ Saturation Visible on Aerial Imagery (C9)
- ___ Shallow Aquitard (D3)
- ___ FAC-Neutral Test (D5)

Field Observations:

Surface Water Present? Yes ___ No ✔ Depth (inches): ___

Water Table Present? Yes ___ No ✔ Depth (inches): ___

Saturation Present? (includes capillary fringe) Yes ✔ No ___ Depth (inches): 10

Wetland Hydrology Present? Yes ✔ No ___

Describe Recorded Data (stream gauge, monitoring well, aerial photos, previous inspections), if available:

Remarks:

source of hydrology is a seep

WETLAND DETERMINATION DATA FORM – Arid West Region

Project/Site: Boardman Solar Project City/County: Morrow County Sampling Date: 9-21-16

Applicant/Owner: Invenergy, LLC State: OR Sampling Point: UP21

Investigator(s): Greg Johnson/Jerry Baker Section, Township, Range: Section 29, T4N, R23E

Landform (hillslope, terrace, etc.): slope Local relief (concave, convex, none): none Slope (%): <1

Subregion (LRR): B Lat: 269717.1204 Long: 5076550.437 Datum: NAD 83

Soil Map Unit Name: 38D: Prosser-Rock outcrop complex, 1 to 20 percent slopes NWI classification: NA

Are climatic / hydrologic conditions on the site typical for this time of year? Yes ✔ No _____ (If no, explain in Remarks.)

Are Vegetation _____, Soil _____, or Hydrology _____ significantly disturbed? Are "Normal Circumstances" present? Yes ✔ No _____

Are Vegetation _____, Soil _____, or Hydrology _____ naturally problematic? (If needed, explain any answers in Remarks.)

SUMMARY OF FINDINGS – Attach site map showing sampling point locations, transects, important features, etc.

Hydrophytic Vegetation Present?	Yes _____	No ✔	**Is the Sampled Area within a Wetland?** Yes _____ No ✔
Hydric Soil Present?	Yes _____	No ✔	
Wetland Hydrology Present?	Yes _____	No ✔	

Remarks:

VEGETATION – Use scientific names of plants.

Tree Stratum (Plot size: 30 ft)	Absolute % Cover	Dominant Species?	Indicator Status
1.			
2.			
3.			
4.			
	0 = Total Cover		
Sapling/Shrub Stratum (Plot size: 5 ft)			
1.			
2.			
3.			
4.			
5.			
	0 = Total Cover		
Herb Stratum (Plot size: 5 ft)			
1. Centaurea maculosa	70	Y	UPL
2.			
3.			
4.			
5.			
6.			
7.			
8.			
	70 = Total Cover		
Woody Vine Stratum (Plot size: 30 ft)			
1.			
2.			
	0 = Total Cover		

% Bare Ground in Herb Stratum 30 % Cover of Biotic Crust 0

Dominance Test worksheet:

Number of Dominant Species That Are OBL, FACW, or FAC: 0 (A)

Total Number of Dominant Species Across All Strata: 1 (B)

Percent of Dominant Species That Are OBL, FACW, or FAC: 0 (A/B)

Prevalence Index worksheet:

Total % Cover of:	Multiply by:
OBL species _____	x 1 = _____
FACW species _____	x 2 = _____
FAC species _____	x 3 = _____
FACU species _____	x 4 = _____
UPL species _____	x 5 = _____
Column Totals: _____ (A)	_____ (B)

Prevalence Index = B/A = _____

Hydrophytic Vegetation Indicators:

___ Dominance Test is >50%

___ Prevalence Index is ≤3.0[1]

___ Morphological Adaptations[1] (Provide supporting data in Remarks or on a separate sheet)

___ Problematic Hydrophytic Vegetation[1] (Explain)

[1]Indicators of hydric soil and wetland hydrology must be present, unless disturbed or problematic.

Hydrophytic Vegetation Present? Yes _____ No ✔

Remarks:

SOIL

Sampling Point: UP21

Profile Description: (Describe to the depth needed to document the indicator or confirm the absence of indicators.)

Depth (inches)	Matrix Color (moist)	Matrix %	Redox Features Color (moist)	Redox %	Type[1]	Loc[2]	Texture	Remarks
0-16	10 YR 5/3	100					sandy clay	

[1]Type: C=Concentration, D=Depletion, RM=Reduced Matrix, CS=Covered or Coated Sand Grains. [2]Location: PL=Pore Lining, M=Matrix.

Hydric Soil Indicators: (Applicable to all LRRs, unless otherwise noted.)

- ___ Histosol (A1)
- ___ Histic Epipedon (A2)
- ___ Black Histic (A3)
- ___ Hydrogen Sulfide (A4)
- ___ Stratified Layers (A5) **(LRR C)**
- ___ 1 cm Muck (A9) **(LRR D)**
- ___ Depleted Below Dark Surface (A11)
- ___ Thick Dark Surface (A12)
- ___ Sandy Mucky Mineral (S1)
- ___ Sandy Gleyed Matrix (S4)
- ___ Sandy Redox (S5)
- ___ Stripped Matrix (S6)
- ___ Loamy Mucky Mineral (F1)
- ___ Loamy Gleyed Matrix (F2)
- ___ Depleted Matrix (F3)
- ___ Redox Dark Surface (F6)
- ___ Depleted Dark Surface (F7)
- ___ Redox Depressions (F8)
- ___ Vernal Pools (F9)

Indicators for Problematic Hydric Soils[3]:

- ___ 1 cm Muck (A9) **(LRR C)**
- ___ 2 cm Muck (A10) **(LRR B)**
- ___ Reduced Vertic (F18)
- ___ Red Parent Material (TF2)
- ___ Other (Explain in Remarks)

[3]Indicators of hydrophytic vegetation and wetland hydrology must be present, unless disturbed or problematic.

Restrictive Layer (if present):

Type: _____

Depth (inches): _____

Hydric Soil Present? **Yes** ___ **No** ✔

Remarks:

HYDROLOGY

Wetland Hydrology Indicators:

Primary Indicators (minimum of one required; check all that apply)

- ___ Surface Water (A1)
- ___ High Water Table (A2)
- ___ Saturation (A3)
- ___ Water Marks (B1) **(Nonriverine)**
- ___ Sediment Deposits (B2) **(Nonriverine)**
- ___ Drift Deposits (B3) **(Nonriverine)**
- ___ Surface Soil Cracks (B6)
- ___ Inundation Visible on Aerial Imagery (B7)
- ___ Water-Stained Leaves (B9)
- ___ Salt Crust (B11)
- ___ Biotic Crust (B12)
- ___ Aquatic Invertebrates (B13)
- ___ Hydrogen Sulfide Odor (C1)
- ___ Oxidized Rhizospheres along Living Roots (C3)
- ___ Presence of Reduced Iron (C4)
- ___ Recent Iron Reduction in Tilled Soils (C6)
- ___ Thin Muck Surface (C7)
- ___ Other (Explain in Remarks)

Secondary Indicators (2 or more required)

- ___ Water Marks (B1) **(Riverine)**
- ___ Sediment Deposits (B2) **(Riverine)**
- ___ Drift Deposits (B3) **(Riverine)**
- ___ Drainage Patterns (B10)
- ___ Dry-Season Water Table (C2)
- ___ Crayfish Burrows (C8)
- ___ Saturation Visible on Aerial Imagery (C9)
- ___ Shallow Aquitard (D3)
- ___ FAC-Neutral Test (D5)

Field Observations:

Surface Water Present? Yes ___ No ✔ Depth (inches): _____

Water Table Present? Yes ___ No ✔ Depth (inches): _____

Saturation Present? (includes capillary fringe) Yes ___ No ✔ Depth (inches): _____

Wetland Hydrology Present? **Yes** ___ **No** ✔

Describe Recorded Data (stream gauge, monitoring well, aerial photos, previous inspections), if available:

Remarks:

WETLAND DETERMINATION DATA FORM – Arid West Region

Project/Site: Boardman Solar Project City/County: Morrow County Sampling Date: 9-21-16

Applicant/Owner: Invenergy, LLC State: OR Sampling Point: WL22

Investigator(s): Greg Johnson/Jerry Baker Section, Township, Range: Section 29, T4N, R23E

Landform (hillslope, terrace, etc.): depression Local relief (concave, convex, none): concave Slope (%): 1

Subregion (LRR): B Lat: 269826.0231 Long: 5076599.173 Datum: NAD 83

Soil Map Unit Name: 38D: Prosser-Rock outcrop complex, 1 to 20 percent slopes NWI classification: PEM

Are climatic / hydrologic conditions on the site typical for this time of year? Yes ✔ No _____ (If no, explain in Remarks.)

Are Vegetation _____, Soil _____, or Hydrology _____ significantly disturbed? Are "Normal Circumstances" present? Yes ✔ No _____

Are Vegetation _____, Soil _____, or Hydrology _____ naturally problematic? (If needed, explain any answers in Remarks.)

SUMMARY OF FINDINGS – Attach site map showing sampling point locations, transects, important features, etc.

Hydrophytic Vegetation Present?	Yes ✔	No _____	**Is the Sampled Area within a Wetland?** Yes ✔ No _____
Hydric Soil Present?	Yes ✔	No _____	
Wetland Hydrology Present?	Yes ✔	No _____	

Remarks:
wetland in depression formed by seep

VEGETATION – Use scientific names of plants.

Tree Stratum (Plot size: 30 ft)	Absolute % Cover	Dominant Species?	Indicator Status
1.			
2.			
3.			
4.			
	0 = Total Cover		
Sapling/Shrub Stratum (Plot size: 5 ft)			
1.			
2.			
3.			
4.			
5.			
	0 = Total Cover		
Herb Stratum (Plot size: 5 ft)			
1. Polypogon monspeliensis	70	Y	FACW
2. Distichlis spicata	20	Y	FAC
3. Centaurea maculosa	5	N	UPL
4.			
5.			
6.			
7.			
8.			
	95 = Total Cover		
Woody Vine Stratum (Plot size: 30 ft)			
1.			
2.			
	0 = Total Cover		

% Bare Ground in Herb Stratum 5 % Cover of Biotic Crust 0

Dominance Test worksheet:

Number of Dominant Species That Are OBL, FACW, or FAC: 2 (A)

Total Number of Dominant Species Across All Strata: 2 (B)

Percent of Dominant Species That Are OBL, FACW, or FAC: 100 (A/B)

Prevalence Index worksheet:

Total % Cover of:		Multiply by:
OBL species		x 1 =
FACW species		x 2 =
FAC species		x 3 =
FACU species		x 4 =
UPL species		x 5 =
Column Totals:	(A)	(B)

Prevalence Index = B/A = _____

Hydrophytic Vegetation Indicators:

✔ Dominance Test is >50%

___ Prevalence Index is ≤3.0[1]

___ Morphological Adaptations[1] (Provide supporting data in Remarks or on a separate sheet)

___ Problematic Hydrophytic Vegetation[1] (Explain)

[1]Indicators of hydric soil and wetland hydrology must be present, unless disturbed or problematic.

Hydrophytic Vegetation Present? Yes ✔ No _____

Remarks:

SOIL

Sampling Point: WL22

Profile Description: (Describe to the depth needed to document the indicator or confirm the absence of indicators.)

Depth (inches)	Matrix Color (moist)	Matrix %	Redox Features Color (moist)	Redox %	Type[1]	Loc[2]	Texture	Remarks
0-6	10 YR 5/2	100					sandy	
6-12	10 YR 5/2	97	7.5 YR 4/6	3	C	M	sandy	

[1]Type: C=Concentration, D=Depletion, RM=Reduced Matrix, CS=Covered or Coated Sand Grains. [2]Location: PL=Pore Lining, M=Matrix.

Hydric Soil Indicators: (Applicable to all LRRs, unless otherwise noted.)

- ___ Histosol (A1)
- ___ Histic Epipedon (A2)
- ___ Black Histic (A3)
- ___ Hydrogen Sulfide (A4)
- ___ Stratified Layers (A5) (**LRR C**)
- ___ 1 cm Muck (A9) (**LRR D**)
- ___ Depleted Below Dark Surface (A11)
- ___ Thick Dark Surface (A12)
- ___ Sandy Mucky Mineral (S1)
- ___ Sandy Gleyed Matrix (S4)
- ✔ Sandy Redox (S5)
- ___ Stripped Matrix (S6)
- ___ Loamy Mucky Mineral (F1)
- ___ Loamy Gleyed Matrix (F2)
- ___ Depleted Matrix (F3)
- ___ Redox Dark Surface (F6)
- ___ Depleted Dark Surface (F7)
- ___ Redox Depressions (F8)
- ___ Vernal Pools (F9)

Indicators for Problematic Hydric Soils[3]:

- ___ 1 cm Muck (A9) (**LRR C**)
- ___ 2 cm Muck (A10) (**LRR B**)
- ___ Reduced Vertic (F18)
- ___ Red Parent Material (TF2)
- ___ Other (Explain in Remarks)

[3]Indicators of hydrophytic vegetation and wetland hydrology must be present, unless disturbed or problematic.

Restrictive Layer (if present):

Type: ___

Depth (inches): ___

Hydric Soil Present? Yes ✔ No ___

Remarks:

HYDROLOGY

Wetland Hydrology Indicators:

Primary Indicators (minimum of one required; check all that apply)

- ___ Surface Water (A1)
- ___ High Water Table (A2)
- ___ Saturation (A3)
- ___ Water Marks (B1) (**Nonriverine**)
- ___ Sediment Deposits (B2) (**Nonriverine**)
- ___ Drift Deposits (B3) (**Nonriverine**)
- ___ Surface Soil Cracks (B6)
- ___ Inundation Visible on Aerial Imagery (B7)
- ___ Water-Stained Leaves (B9)
- ✔ Salt Crust (B11)
- ___ Biotic Crust (B12)
- ___ Aquatic Invertebrates (B13)
- ___ Hydrogen Sulfide Odor (C1)
- ___ Oxidized Rhizospheres along Living Roots (C3)
- ___ Presence of Reduced Iron (C4)
- ___ Recent Iron Reduction in Tilled Soils (C6)
- ___ Thin Muck Surface (C7)
- ___ Other (Explain in Remarks)

Secondary Indicators (2 or more required)

- ___ Water Marks (B1) (**Riverine**)
- ___ Sediment Deposits (B2) (**Riverine**)
- ___ Drift Deposits (B3) (**Riverine**)
- ✔ Drainage Patterns (B10)
- ___ Dry-Season Water Table (C2)
- ___ Crayfish Burrows (C8)
- ___ Saturation Visible on Aerial Imagery (C9)
- ___ Shallow Aquitard (D3)
- ___ FAC-Neutral Test (D5)

Field Observations:

Surface Water Present? Yes ___ No ✔ Depth (inches): ___

Water Table Present? Yes ___ No ✔ Depth (inches): ___

Saturation Present? (includes capillary fringe) Yes ___ No ✔ Depth (inches): ___

Wetland Hydrology Present? Yes ✔ No ___

Describe Recorded Data (stream gauge, monitoring well, aerial photos, previous inspections), if available:

Remarks:

source of hydrology is a seep

WETLAND DETERMINATION DATA FORM – Arid West Region

Project/Site: Boardman Solar Project City/County: Morrow County Sampling Date: 9-21-16

Applicant/Owner: Invenergy, LLC State: OR Sampling Point: UP22

Investigator(s): Greg Johnson/Jerry Baker Section, Township, Range: Section 29, T4N, R23E

Landform (hillslope, terrace, etc.): slope Local relief (concave, convex, none): none Slope (%): <1

Subregion (LRR): B Lat: 269824.9118 Long: 5076604.888 Datum: NAD 83

Soil Map Unit Name: 38D: Prosser-Rock outcrop complex, 1 to 20 percent slopes NWI classification: NA

Are climatic / hydrologic conditions on the site typical for this time of year? Yes ✔ No _____ (If no, explain in Remarks.)

Are Vegetation _____, Soil _____, or Hydrology _____ significantly disturbed? Are "Normal Circumstances" present? Yes ✔ No _____

Are Vegetation _____, Soil _____, or Hydrology _____ naturally problematic? (If needed, explain any answers in Remarks.)

SUMMARY OF FINDINGS – Attach site map showing sampling point locations, transects, important features, etc.

Hydrophytic Vegetation Present?	Yes _____	No ✔	**Is the Sampled Area within a Wetland?** **Yes** _____ **No** ✔
Hydric Soil Present?	Yes _____	No ✔	
Wetland Hydrology Present?	Yes _____	No ✔	

Remarks:

VEGETATION – Use scientific names of plants.

Tree Stratum (Plot size: 30 ft)	Absolute % Cover	Dominant Species?	Indicator Status
1.			
2.			
3.			
4.			
	0 = Total Cover		
Sapling/Shrub Stratum (Plot size: 5 ft)			
1.			
2.			
3.			
4.			
5.			
	0 = Total Cover		
Herb Stratum (Plot size: 5 ft)			
1. Centaurea maculosa	90	Y	UPL
2. Hordeum jubatum	5	N	FAC
3. Xanthium strumarium	5	N	FAC
4.			
5.			
6.			
7.			
8.			
	100 = Total Cover		
Woody Vine Stratum (Plot size: 30 ft)			
1.			
2.			
	0 = Total Cover		

% Bare Ground in Herb Stratum 0 % Cover of Biotic Crust 0

Dominance Test worksheet:

Number of Dominant Species That Are OBL, FACW, or FAC: 0 (A)

Total Number of Dominant Species Across All Strata: 1 (B)

Percent of Dominant Species That Are OBL, FACW, or FAC: 0 (A/B)

Prevalence Index worksheet:

Total % Cover of:		Multiply by:
OBL species		x 1 =
FACW species		x 2 =
FAC species		x 3 =
FACU species		x 4 =
UPL species		x 5 =
Column Totals:	(A)	(B)

Prevalence Index = B/A = _____

Hydrophytic Vegetation Indicators:

___ Dominance Test is >50%

___ Prevalence Index is ≤3.0[1]

___ Morphological Adaptations[1] (Provide supporting data in Remarks or on a separate sheet)

___ Problematic Hydrophytic Vegetation[1] (Explain)

[1]Indicators of hydric soil and wetland hydrology must be present, unless disturbed or problematic.

Hydrophytic Vegetation Present? **Yes** _____ **No** ✔

Remarks:

SOIL

Sampling Point: UP22

Profile Description: (Describe to the depth needed to document the indicator or confirm the absence of indicators.)

Depth (inches)	Matrix Color (moist)	Matrix %	Redox Features Color (moist)	Redox %	Type[1]	Loc[2]	Texture	Remarks
0-16	10 YR 4/3	100					sandy	

[1]Type: C=Concentration, D=Depletion, RM=Reduced Matrix, CS=Covered or Coated Sand Grains. [2]Location: PL=Pore Lining, M=Matrix.

Hydric Soil Indicators: (Applicable to all LRRs, unless otherwise noted.)

- ___ Histosol (A1)
- ___ Histic Epipedon (A2)
- ___ Black Histic (A3)
- ___ Hydrogen Sulfide (A4)
- ___ Stratified Layers (A5) (**LRR C**)
- ___ 1 cm Muck (A9) (**LRR D**)
- ___ Depleted Below Dark Surface (A11)
- ___ Thick Dark Surface (A12)
- ___ Sandy Mucky Mineral (S1)
- ___ Sandy Gleyed Matrix (S4)
- ___ Sandy Redox (S5)
- ___ Stripped Matrix (S6)
- ___ Loamy Mucky Mineral (F1)
- ___ Loamy Gleyed Matrix (F2)
- ___ Depleted Matrix (F3)
- ___ Redox Dark Surface (F6)
- ___ Depleted Dark Surface (F7)
- ___ Redox Depressions (F8)
- ___ Vernal Pools (F9)

Indicators for Problematic Hydric Soils[3]:

- ___ 1 cm Muck (A9) (**LRR C**)
- ___ 2 cm Muck (A10) (**LRR B**)
- ___ Reduced Vertic (F18)
- ___ Red Parent Material (TF2)
- ___ Other (Explain in Remarks)

[3]Indicators of hydrophytic vegetation and wetland hydrology must be present, unless disturbed or problematic.

Restrictive Layer (if present):

Type: _____

Depth (inches): _____

Hydric Soil Present? **Yes** ___ **No** ✔

Remarks:

HYDROLOGY

Wetland Hydrology Indicators:

Primary Indicators (minimum of one required; check all that apply)

- ___ Surface Water (A1)
- High Water Table (A2)
- ___ Saturation (A3)
- ___ Water Marks (B1) (**Nonriverine**)
- ___ Sediment Deposits (B2) (**Nonriverine**)
- ___ Drift Deposits (B3) (**Nonriverine**)
- ___ Surface Soil Cracks (B6)
- ___ Inundation Visible on Aerial Imagery (B7)
- ___ Water-Stained Leaves (B9)
- ___ Salt Crust (B11)
- Biotic Crust (B12)
- ___ Aquatic Invertebrates (B13)
- ___ Hydrogen Sulfide Odor (C1)
- ___ Oxidized Rhizospheres along Living Roots (C3)
- ___ Presence of Reduced Iron (C4)
- ___ Recent Iron Reduction in Tilled Soils (C6)
- ___ Thin Muck Surface (C7)
- ___ Other (Explain in Remarks)

Secondary Indicators (2 or more required)

- ___ Water Marks (B1) (**Riverine**)
- Sediment Deposits (B2) (**Riverine**)
- ___ Drift Deposits (B3) (**Riverine**)
- ___ Drainage Patterns (B10)
- ___ Dry-Season Water Table (C2)
- ___ Crayfish Burrows (C8)
- ___ Saturation Visible on Aerial Imagery (C9)
- ___ Shallow Aquitard (D3)
- ___ FAC-Neutral Test (D5)

Field Observations:

Surface Water Present? Yes ___ No ✔ Depth (inches): _____

Water Table Present? Yes ___ No ✔ Depth (inches): _____

Saturation Present? (includes capillary fringe) Yes ___ No ✔ Depth (inches): _____

Wetland Hydrology Present? **Yes** ___ **No** ✔

Describe Recorded Data (stream gauge, monitoring well, aerial photos, previous inspections), if available:

Remarks:

WETLAND DETERMINATION DATA FORM – Arid West Region

Project/Site: Boardman Solar Project City/County: Morrow County Sampling Date: 9-21-16

Applicant/Owner: Invenergy, LLC State: OR Sampling Point: WL23A

Investigator(s): Greg Johnson/Jerry Baker Section, Township, Range: Section 29, T4N, R23E

Landform (hillslope, terrace, etc.): depression Local relief (concave, convex, none): concave Slope (%): 1

Subregion (LRR): B Lat: 269950.3392 Long: 5076468.707 Datum: NAD 83

Soil Map Unit Name: 38D: Prosser-Rock outcrop complex, 1 to 20 percent slopes NWI classification: PEM

Are climatic / hydrologic conditions on the site typical for this time of year? Yes ✔ No _____ (If no, explain in Remarks.)

Are Vegetation _____, Soil _____, or Hydrology _____ significantly disturbed? Are "Normal Circumstances" present? Yes ✔ No _____

Are Vegetation _____, Soil _____, or Hydrology _____ naturally problematic? (If needed, explain any answers in Remarks.)

SUMMARY OF FINDINGS – Attach site map showing sampling point locations, transects, important features, etc.

Hydrophytic Vegetation Present?	Yes ✔	No _____	**Is the Sampled Area within a Wetland?** Yes ✔ No _____
Hydric Soil Present?	Yes ✔	No _____	
Wetland Hydrology Present?	Yes ✔	No _____	

Remarks:
wetland in depression formed by seep

VEGETATION – Use scientific names of plants.

Tree Stratum (Plot size: 30 ft)	Absolute % Cover	Dominant Species?	Indicator Status
1.			
2.			
3.			
4.			
	0 = Total Cover		
Sapling/Shrub Stratum (Plot size: 5 ft)			
1.			
2.			
3.			
4.			
5.			
	0 = Total Cover		
Herb Stratum (Plot size: 5 ft)			
1. Xanthium strumarium	60	Y	FAC
2. Polypogon monspeliensis	20	Y	FACW
3. Schoenoplectus pungens	10	N	FACW
4.			
5.			
6.			
7.			
8.			
	90 = Total Cover		
Woody Vine Stratum (Plot size: 30 ft)			
1.			
2.			
	0 = Total Cover		

% Bare Ground in Herb Stratum 10 % Cover of Biotic Crust 0

Dominance Test worksheet:

Number of Dominant Species That Are OBL, FACW, or FAC: 2 (A)

Total Number of Dominant Species Across All Strata: 2 (B)

Percent of Dominant Species That Are OBL, FACW, or FAC: 100 (A/B)

Prevalence Index worksheet:

Total % Cover of:	Multiply by:
OBL species _____	x 1 = _____
FACW species _____	x 2 = _____
FAC species _____	x 3 = _____
FACU species _____	x 4 = _____
UPL species _____	x 5 = _____
Column Totals: _____ (A)	_____ (B)

Prevalence Index = B/A = _____

Hydrophytic Vegetation Indicators:

✔ Dominance Test is >50%

___ Prevalence Index is ≤3.0[1]

___ Morphological Adaptations[1] (Provide supporting data in Remarks or on a separate sheet)

___ Problematic Hydrophytic Vegetation[1] (Explain)

[1]Indicators of hydric soil and wetland hydrology must be present, unless disturbed or problematic.

Hydrophytic Vegetation Present? Yes ✔ No _____

Remarks:

SOIL

Sampling Point: WL23A

Profile Description: (Describe to the depth needed to document the indicator or confirm the absence of indicators.)

Depth (inches)	Matrix Color (moist)	Matrix %	Redox Features Color (moist)	Redox %	Type[1]	Loc[2]	Texture	Remarks
0-6	10 YR 5/2	100					sandy	
6-12	10 YR 5/2	97	7.5 YR 4/6	3	C	M	sandy	

[1]Type: C=Concentration, D=Depletion, RM=Reduced Matrix, CS=Covered or Coated Sand Grains. [2]Location: PL=Pore Lining, M=Matrix.

Hydric Soil Indicators: (Applicable to all LRRs, unless otherwise noted.)

- ___ Histosol (A1)
- ___ Histic Epipedon (A2)
- ___ Black Histic (A3)
- ___ Hydrogen Sulfide (A4)
- ___ Stratified Layers (A5) (**LRR C**)
- ___ 1 cm Muck (A9) (**LRR D**)
- ___ Depleted Below Dark Surface (A11)
- ___ Thick Dark Surface (A12)
- ___ Sandy Mucky Mineral (S1)
- ___ Sandy Gleyed Matrix (S4)
- ✔ Sandy Redox (S5)
- ___ Stripped Matrix (S6)
- ___ Loamy Mucky Mineral (F1)
- ___ Loamy Gleyed Matrix (F2)
- ___ Depleted Matrix (F3)
- ___ Redox Dark Surface (F6)
- ___ Depleted Dark Surface (F7)
- ___ Redox Depressions (F8)
- ___ Vernal Pools (F9)

Indicators for Problematic Hydric Soils[3]:

- ___ 1 cm Muck (A9) (**LRR C**)
- ___ 2 cm Muck (A10) (**LRR B**)
- ___ Reduced Vertic (F18)
- ___ Red Parent Material (TF2)
- ___ Other (Explain in Remarks)

[3]Indicators of hydrophytic vegetation and wetland hydrology must be present, unless disturbed or problematic.

Restrictive Layer (if present):

Type: _____

Depth (inches): _____

Hydric Soil Present? Yes ✔ No ___

Remarks:

HYDROLOGY

Wetland Hydrology Indicators:

Primary Indicators (minimum of one required; check all that apply)

- ___ Surface Water (A1)
- ___ High Water Table (A2)
- ✔ Saturation (A3)
- ___ Water Marks (B1) (**Nonriverine**)
- ___ Sediment Deposits (B2) (**Nonriverine**)
- ___ Drift Deposits (B3) (**Nonriverine**)
- ___ Surface Soil Cracks (B6)
- ___ Inundation Visible on Aerial Imagery (B7)
- ___ Water-Stained Leaves (B9)
- ___ Salt Crust (B11)
- ___ Biotic Crust (B12)
- ___ Aquatic Invertebrates (B13)
- ___ Hydrogen Sulfide Odor (C1)
- ___ Oxidized Rhizospheres along Living Roots (C3)
- ___ Presence of Reduced Iron (C4)
- ___ Recent Iron Reduction in Tilled Soils (C6)
- ___ Thin Muck Surface (C7)
- ___ Other (Explain in Remarks)

Secondary Indicators (2 or more required)

- ___ Water Marks (B1) (**Riverine**)
- ___ Sediment Deposits (B2) (**Riverine**)
- ___ Drift Deposits (B3) (**Riverine**)
- ✔ Drainage Patterns (B10)
- ___ Dry-Season Water Table (C2)
- ___ Crayfish Burrows (C8)
- ___ Saturation Visible on Aerial Imagery (C9)
- ___ Shallow Aquitard (D3)
- ___ FAC-Neutral Test (D5)

Field Observations:

Surface Water Present? Yes ___ No ✔ Depth (inches): _____

Water Table Present? Yes ___ No ✔ Depth (inches): _____

Saturation Present? (includes capillary fringe) Yes ✔ No ___ Depth (inches): 7

Wetland Hydrology Present? Yes ✔ No ___

Describe Recorded Data (stream gauge, monitoring well, aerial photos, previous inspections), if available:

Remarks:

source of hydrology is a seep

WETLAND DETERMINATION DATA FORM – Arid West Region

Project/Site: Boardman Solar Project City/County: Morrow County Sampling Date: 9-21-16

Applicant/Owner: Invenergy, LLC State: OR Sampling Point: UP23A

Investigator(s): Greg Johnson/Jerry Baker Section, Township, Range: Section 29, T4N, R23E

Landform (hillslope, terrace, etc.): slope Local relief (concave, convex, none): none Slope (%): <1

Subregion (LRR): B Lat: 269945.7089 Long: 5076463.746 Datum: NAD 83

Soil Map Unit Name: 38D: Prosser-Rock outcrop complex, 1 to 20 percent slopes NWI classification: NA

Are climatic / hydrologic conditions on the site typical for this time of year? Yes ✔ No _____ (If no, explain in Remarks.)

Are Vegetation _____, Soil _____, or Hydrology _____ significantly disturbed? Are "Normal Circumstances" present? Yes ✔ No _____

Are Vegetation _____, Soil _____, or Hydrology _____ naturally problematic? (If needed, explain any answers in Remarks.)

SUMMARY OF FINDINGS – Attach site map showing sampling point locations, transects, important features, etc.

Hydrophytic Vegetation Present?	Yes ✔	No _____	**Is the Sampled Area within a Wetland?** Yes _____ No ✔
Hydric Soil Present?	Yes _____	No ✔	
Wetland Hydrology Present?	Yes _____	No ✔	

Remarks:

VEGETATION – Use scientific names of plants.

Tree Stratum (Plot size: 30 ft)	Absolute % Cover	Dominant Species?	Indicator Status
1.			
2.			
3.			
4.			
	0 = Total Cover		
Sapling/Shrub Stratum (Plot size: 5 ft)			
1.			
2.			
3.			
4.			
5.			
	0 = Total Cover		
Herb Stratum (Plot size: 5 ft)			
1. Bassia scoparia	90	Y	FAC
2. Lepidium latifolium	5	N	FAC
3. Xanthium strumarium	5	N	FAC
4.			
5.			
6.			
7.			
8.			
	100 = Total Cover		
Woody Vine Stratum (Plot size: 30 ft)			
1.			
2.			
	0 = Total Cover		

% Bare Ground in Herb Stratum 0 % Cover of Biotic Crust 0

Dominance Test worksheet:

Number of Dominant Species That Are OBL, FACW, or FAC: 1 (A)

Total Number of Dominant Species Across All Strata: 1 (B)

Percent of Dominant Species That Are OBL, FACW, or FAC: 100 (A/B)

Prevalence Index worksheet:

Total % Cover of:		Multiply by:
OBL species		x 1 =
FACW species		x 2 =
FAC species		x 3 =
FACU species		x 4 =
UPL species		x 5 =
Column Totals:	(A)	(B)

Prevalence Index = B/A = _____

Hydrophytic Vegetation Indicators:

✔ Dominance Test is >50%

___ Prevalence Index is ≤3.0[1]

___ Morphological Adaptations[1] (Provide supporting data in Remarks or on a separate sheet)

___ Problematic Hydrophytic Vegetation[1] (Explain)

[1]Indicators of hydric soil and wetland hydrology must be present, unless disturbed or problematic.

Hydrophytic Vegetation Present? Yes ✔ No _____

Remarks:

SOIL

Sampling Point: UP23A

Profile Description: (Describe to the depth needed to document the indicator or confirm the absence of indicators.)

Depth (inches)	Matrix Color (moist)	Matrix %	Redox Features Color (moist)	Redox %	Type[1]	Loc[2]	Texture	Remarks
0-16	10 YR 5/3	100					sandy	

[1]Type: C=Concentration, D=Depletion, RM=Reduced Matrix, CS=Covered or Coated Sand Grains. [2]Location: PL=Pore Lining, M=Matrix.

Hydric Soil Indicators: (Applicable to all LRRs, unless otherwise noted.)

- ___ Histosol (A1)
- ___ Histic Epipedon (A2)
- ___ Black Histic (A3)
- ___ Hydrogen Sulfide (A4)
- ___ Stratified Layers (A5) (**LRR C**)
- ___ 1 cm Muck (A9) (**LRR D**)
- ___ Depleted Below Dark Surface (A11)
- ___ Thick Dark Surface (A12)
- ___ Sandy Mucky Mineral (S1)
- ___ Sandy Gleyed Matrix (S4)
- ___ Sandy Redox (S5)
- ___ Stripped Matrix (S6)
- ___ Loamy Mucky Mineral (F1)
- ___ Loamy Gleyed Matrix (F2)
- ___ Depleted Matrix (F3)
- ___ Redox Dark Surface (F6)
- ___ Depleted Dark Surface (F7)
- ___ Redox Depressions (F8)
- ___ Vernal Pools (F9)

Indicators for Problematic Hydric Soils[3]:

- ___ 1 cm Muck (A9) (**LRR C**)
- ___ 2 cm Muck (A10) (**LRR B**)
- ___ Reduced Vertic (F18)
- ___ Red Parent Material (TF2)
- ___ Other (Explain in Remarks)

[3]Indicators of hydrophytic vegetation and wetland hydrology must be present, unless disturbed or problematic.

Restrictive Layer (if present):

Type: _____

Depth (inches): _____

Hydric Soil Present? Yes ____ No ✔

Remarks:

HYDROLOGY

Wetland Hydrology Indicators:

Primary Indicators (minimum of one required; check all that apply)

- ___ Surface Water (A1)
- ___ High Water Table (A2)
- ___ Saturation (A3)
- ___ Water Marks (B1) (**Nonriverine**)
- ___ Sediment Deposits (B2) (**Nonriverine**)
- ___ Drift Deposits (B3) (**Nonriverine**)
- ___ Surface Soil Cracks (B6)
- ___ Inundation Visible on Aerial Imagery (B7)
- ___ Water-Stained Leaves (B9)
- ___ Salt Crust (B11)
- ___ Biotic Crust (B12)
- ___ Aquatic Invertebrates (B13)
- ___ Hydrogen Sulfide Odor (C1)
- ___ Oxidized Rhizospheres along Living Roots (C3)
- ___ Presence of Reduced Iron (C4)
- ___ Recent Iron Reduction in Tilled Soils (C6)
- ___ Thin Muck Surface (C7)
- ___ Other (Explain in Remarks)

Secondary Indicators (2 or more required)

- ___ Water Marks (B1) (**Riverine**)
- ___ Sediment Deposits (B2) (**Riverine**)
- ___ Drift Deposits (B3) (**Riverine**)
- ___ Drainage Patterns (B10)
- ___ Dry-Season Water Table (C2)
- ___ Crayfish Burrows (C8)
- ___ Saturation Visible on Aerial Imagery (C9)
- ___ Shallow Aquitard (D3)
- ___ FAC-Neutral Test (D5)

Field Observations:

Surface Water Present? Yes ____ No ✔ Depth (inches): _____

Water Table Present? Yes ____ No ✔ Depth (inches): _____

Saturation Present? (includes capillary fringe) Yes ____ No ✔ Depth (inches): _____

Wetland Hydrology Present? Yes ____ No ✔

Describe Recorded Data (stream gauge, monitoring well, aerial photos, previous inspections), if available:

Remarks:

WETLAND DETERMINATION DATA FORM – Arid West Region

Project/Site: Boardman Solar Project City/County: Morrow County Sampling Date: 9-21-16

Applicant/Owner: Invenergy, LLC State: OR Sampling Point: WL23B

Investigator(s): Greg Johnson/Jerry Baker Section, Township, Range: Section 29, T4N, R23E

Landform (hillslope, terrace, etc.): depression Local relief (concave, convex, none): concave Slope (%): 1

Subregion (LRR): B Lat: 269948.6987 Long: 5076429.072 Datum: NAD 83

Soil Map Unit Name: 38D: Prosser-Rock outcrop complex, 1 to 20 percent slopes NWI classification: PEM

Are climatic / hydrologic conditions on the site typical for this time of year? Yes ✔ No _____ (If no, explain in Remarks.)

Are Vegetation _____, Soil _____, or Hydrology _____ significantly disturbed? Are "Normal Circumstances" present? Yes ✔ No _____

Are Vegetation _____, Soil _____, or Hydrology _____ naturally problematic? (If needed, explain any answers in Remarks.)

SUMMARY OF FINDINGS – Attach site map showing sampling point locations, transects, important features, etc.

Hydrophytic Vegetation Present?	Yes ✔	No _____	**Is the Sampled Area within a Wetland?** Yes ✔ No _____
Hydric Soil Present?	Yes ✔	No _____	
Wetland Hydrology Present?	Yes ✔	No _____	

Remarks:
wetland in depression formed by seep

VEGETATION – Use scientific names of plants.

Tree Stratum (Plot size: 30 ft)	Absolute % Cover	Dominant Species?	Indicator Status
1.			
2.			
3.			
4.			
	0 = Total Cover		
Sapling/Shrub Stratum (Plot size: 5 ft)			
1.			
2.			
3.			
4.			
5.			
	0 = Total Cover		
Herb Stratum (Plot size: 5 ft)			
1. Polypogon monspeliensis	90	Y	FACW
2. Xanthium strumarium	5	N	FAC
3. Lepidium latifolium	5	N	FAC
4.			
5.			
6.			
7.			
8.			
	100 = Total Cover		
Woody Vine Stratum (Plot size: 30 ft)			
1.			
2.			
	0 = Total Cover		

% Bare Ground in Herb Stratum 0 % Cover of Biotic Crust 0

Dominance Test worksheet:

Number of Dominant Species That Are OBL, FACW, or FAC: 1 (A)

Total Number of Dominant Species Across All Strata: 1 (B)

Percent of Dominant Species That Are OBL, FACW, or FAC: 100 (A/B)

Prevalence Index worksheet:

Total % Cover of:		Multiply by:
OBL species		x 1 =
FACW species		x 2 =
FAC species		x 3 =
FACU species		x 4 =
UPL species		x 5 =
Column Totals:	(A)	(B)

Prevalence Index = B/A = _____

Hydrophytic Vegetation Indicators:

✔ Dominance Test is >50%

___ Prevalence Index is ≤3.0[1]

___ Morphological Adaptations[1] (Provide supporting data in Remarks or on a separate sheet)

___ Problematic Hydrophytic Vegetation[1] (Explain)

[1]Indicators of hydric soil and wetland hydrology must be present, unless disturbed or problematic.

Hydrophytic Vegetation Present? Yes ✔ No _____

Remarks:

SOIL

Sampling Point: WL23B

Profile Description: (Describe to the depth needed to document the indicator or confirm the absence of indicators.)

Depth (inches)	Matrix Color (moist)	Matrix %	Redox Features Color (moist)	Redox %	Type[1]	Loc[2]	Texture	Remarks
0-6	10 YR 5/2	100					sandy	
6-12	10 YR 5/2	97	7.5 YR 4/6	3	C	M	sandy	

[1]Type: C=Concentration, D=Depletion, RM=Reduced Matrix, CS=Covered or Coated Sand Grains. [2]Location: PL=Pore Lining, M=Matrix.

Hydric Soil Indicators: (Applicable to all LRRs, unless otherwise noted.)

- ___ Histosol (A1)
- ___ Histic Epipedon (A2)
- ___ Black Histic (A3)
- ___ Hydrogen Sulfide (A4)
- ___ Stratified Layers (A5) (**LRR C**)
- ___ 1 cm Muck (A9) (**LRR D**)
- ___ Depleted Below Dark Surface (A11)
- ___ Thick Dark Surface (A12)
- ___ Sandy Mucky Mineral (S1)
- ___ Sandy Gleyed Matrix (S4)
- ✔ Sandy Redox (S5)
- ___ Stripped Matrix (S6)
- ___ Loamy Mucky Mineral (F1)
- ___ Loamy Gleyed Matrix (F2)
- ___ Depleted Matrix (F3)
- ___ Redox Dark Surface (F6)
- ___ Depleted Dark Surface (F7)
- ___ Redox Depressions (F8)
- ___ Vernal Pools (F9)

Indicators for Problematic Hydric Soils[3]:

- ___ 1 cm Muck (A9) (**LRR C**)
- ___ 2 cm Muck (A10) (**LRR B**)
- ___ Reduced Vertic (F18)
- ___ Red Parent Material (TF2)
- ___ Other (Explain in Remarks)

[3]Indicators of hydrophytic vegetation and wetland hydrology must be present, unless disturbed or problematic.

Restrictive Layer (if present):

Type: ___

Depth (inches): ___

Hydric Soil Present? Yes ✔ No ___

Remarks:

HYDROLOGY

Wetland Hydrology Indicators:

Primary Indicators (minimum of one required; check all that apply)

- ___ Surface Water (A1)
- ___ High Water Table (A2)
- ___ Saturation (A3)
- ___ Water Marks (B1) (**Nonriverine**)
- ___ Sediment Deposits (B2) (**Nonriverine**)
- ___ Drift Deposits (B3) (**Nonriverine**)
- ___ Surface Soil Cracks (B6)
- ___ Inundation Visible on Aerial Imagery (B7)
- ___ Water-Stained Leaves (B9)
- ___ Salt Crust (B11)
- ___ Biotic Crust (B12)
- ___ Aquatic Invertebrates (B13)
- ___ Hydrogen Sulfide Odor (C1)
- ___ Oxidized Rhizospheres along Living Roots (C3)
- ___ Presence of Reduced Iron (C4)
- ___ Recent Iron Reduction in Tilled Soils (C6)
- ___ Thin Muck Surface (C7)
- ✔ Other (Explain in Remarks)

Secondary Indicators (2 or more required)

- ___ Water Marks (B1) (**Riverine**)
- ___ Sediment Deposits (B2) (**Riverine**)
- ___ Drift Deposits (B3) (**Riverine**)
- ✔ Drainage Patterns (B10)
- ___ Dry-Season Water Table (C2)
- ___ Crayfish Burrows (C8)
- ___ Saturation Visible on Aerial Imagery (C9)
- ___ Shallow Aquitard (D3)
- ___ FAC-Neutral Test (D5)

Field Observations:

Surface Water Present? Yes ___ No ✔ Depth (inches): ___

Water Table Present? Yes ___ No ✔ Depth (inches): ___

Saturation Present? (includes capillary fringe) Yes ___ No ✔ Depth (inches): ___

Wetland Hydrology Present? Yes ✔ No ___

Describe Recorded Data (stream gauge, monitoring well, aerial photos, previous inspections), if available:

Remarks:

source of hydrology is a seep; very deep cattle footprint indentations indicate area was saturated earlier in growing season

WETLAND DETERMINATION DATA FORM – Arid West Region

Project/Site: Boardman Solar Project City/County: Morrow County Sampling Date: 9-21-16

Applicant/Owner: Invenergy, LLC State: OR Sampling Point: UP23B

Investigator(s): Greg Johnson/Jerry Baker Section, Township, Range: Section 29, T4N, R23E

Landform (hillslope, terrace, etc.): slope Local relief (concave, convex, none): none Slope (%): <1

Subregion (LRR): B Lat: 269951.6621 Long: 5076423.781 Datum: NAD 83

Soil Map Unit Name: 38D: Prosser-Rock outcrop complex, 1 to 20 percent slopes NWI classification: NA

Are climatic / hydrologic conditions on the site typical for this time of year? Yes ✔ No _____ (If no, explain in Remarks.)

Are Vegetation _____, Soil _____, or Hydrology _____ significantly disturbed? Are "Normal Circumstances" present? Yes ✔ No _____

Are Vegetation _____, Soil _____, or Hydrology _____ naturally problematic? (If needed, explain any answers in Remarks.)

SUMMARY OF FINDINGS – Attach site map showing sampling point locations, transects, important features, etc.

Hydrophytic Vegetation Present?	Yes ✔	No _____	**Is the Sampled Area within a Wetland?** Yes _____ No ✔
Hydric Soil Present?	Yes _____	No ✔	
Wetland Hydrology Present?	Yes _____	No ✔	

Remarks:

VEGETATION – Use scientific names of plants.

Tree Stratum (Plot size: 30 ft)	Absolute % Cover	Dominant Species?	Indicator Status
1.			
2.			
3.			
4.			
	0 = Total Cover		
Sapling/Shrub Stratum (Plot size: 5 ft)			
1.			
2.			
3.			
4.			
5.			
	0 = Total Cover		
Herb Stratum (Plot size: 5 ft)			
1. Bassia scoparia	90	Y	FAC
2. Lepidium latifolium	5	N	FAC
3. Xanthium strumarium	5	N	FAC
4.			
5.			
6.			
7.			
8.			
	100 = Total Cover		
Woody Vine Stratum (Plot size: 30 ft)			
1.			
2.			
	0 = Total Cover		

% Bare Ground in Herb Stratum 0 % Cover of Biotic Crust 0

Dominance Test worksheet:

Number of Dominant Species That Are OBL, FACW, or FAC: 1 (A)

Total Number of Dominant Species Across All Strata: 1 (B)

Percent of Dominant Species That Are OBL, FACW, or FAC: 100 (A/B)

Prevalence Index worksheet:

Total % Cover of:		Multiply by:
OBL species		x 1 =
FACW species		x 2 =
FAC species		x 3 =
FACU species		x 4 =
UPL species		x 5 =
Column Totals:	(A)	(B)

Prevalence Index = B/A =

Hydrophytic Vegetation Indicators:

✔ Dominance Test is >50%

___ Prevalence Index is ≤3.0[1]

___ Morphological Adaptations[1] (Provide supporting data in Remarks or on a separate sheet)

___ Problematic Hydrophytic Vegetation[1] (Explain)

[1]Indicators of hydric soil and wetland hydrology must be present, unless disturbed or problematic.

Hydrophytic Vegetation Present? Yes ✔ No _____

Remarks:

SOIL

Sampling Point: UP23B

Profile Description: (Describe to the depth needed to document the indicator or confirm the absence of indicators.)

Depth (inches)	Matrix Color (moist)	Matrix %	Redox Features Color (moist)	Redox %	Type[1]	Loc[2]	Texture	Remarks
0-16	10 YR 5/3	100					sandy	

[1]Type: C=Concentration, D=Depletion, RM=Reduced Matrix, CS=Covered or Coated Sand Grains. [2]Location: PL=Pore Lining, M=Matrix.

Hydric Soil Indicators: (Applicable to all LRRs, unless otherwise noted.)

- ___ Histosol (A1)
- ___ Histic Epipedon (A2)
- ___ Black Histic (A3)
- ___ Hydrogen Sulfide (A4)
- ___ Stratified Layers (A5) (**LRR C**)
- ___ 1 cm Muck (A9) (**LRR D**)
- ___ Depleted Below Dark Surface (A11)
- ___ Thick Dark Surface (A12)
- ___ Sandy Mucky Mineral (S1)
- ___ Sandy Gleyed Matrix (S4)
- ___ Sandy Redox (S5)
- ___ Stripped Matrix (S6)
- ___ Loamy Mucky Mineral (F1)
- ___ Loamy Gleyed Matrix (F2)
- ___ Depleted Matrix (F3)
- ___ Redox Dark Surface (F6)
- ___ Depleted Dark Surface (F7)
- ___ Redox Depressions (F8)
- ___ Vernal Pools (F9)

Indicators for Problematic Hydric Soils[3]:

- ___ 1 cm Muck (A9) (**LRR C**)
- ___ 2 cm Muck (A10) (**LRR B**)
- ___ Reduced Vertic (F18)
- ___ Red Parent Material (TF2)
- ___ Other (Explain in Remarks)

[3]Indicators of hydrophytic vegetation and wetland hydrology must be present, unless disturbed or problematic.

Restrictive Layer (if present):

Type: _____

Depth (inches): _____

Hydric Soil Present? Yes _____ No ✔

Remarks:

HYDROLOGY

Wetland Hydrology Indicators:

Primary Indicators (minimum of one required; check all that apply)

- ___ Surface Water (A1)
- ___ High Water Table (A2)
- ___ Saturation (A3)
- ___ Water Marks (B1) (**Nonriverine**)
- ___ Sediment Deposits (B2) (**Nonriverine**)
- ___ Drift Deposits (B3) (**Nonriverine**)
- ___ Surface Soil Cracks (B6)
- ___ Inundation Visible on Aerial Imagery (B7)
- ___ Water-Stained Leaves (B9)
- ___ Salt Crust (B11)
- ___ Biotic Crust (B12)
- ___ Aquatic Invertebrates (B13)
- ___ Hydrogen Sulfide Odor (C1)
- ___ Oxidized Rhizospheres along Living Roots (C3)
- ___ Presence of Reduced Iron (C4)
- ___ Recent Iron Reduction in Tilled Soils (C6)
- ___ Thin Muck Surface (C7)
- ___ Other (Explain in Remarks)

Secondary Indicators (2 or more required)

- ___ Water Marks (B1) (**Riverine**)
- ___ Sediment Deposits (B2) (**Riverine**)
- ___ Drift Deposits (B3) (**Riverine**)
- ___ Drainage Patterns (B10)
- ___ Dry-Season Water Table (C2)
- ___ Crayfish Burrows (C8)
- ___ Saturation Visible on Aerial Imagery (C9)
- ___ Shallow Aquitard (D3)
- ___ FAC-Neutral Test (D5)

Field Observations:

Surface Water Present? Yes _____ No ✔ Depth (inches): _____

Water Table Present? Yes _____ No ✔ Depth (inches): _____

Saturation Present? (includes capillary fringe) Yes _____ No ✔ Depth (inches): _____

Wetland Hydrology Present? Yes _____ No ✔

Describe Recorded Data (stream gauge, monitoring well, aerial photos, previous inspections), if available:

Remarks:

Appendix C
Aquatic Resources Inventory and Wetland Delineation
Boardman Solar Energy Facility,
Morrow and Gilliam Counties, Oregon:
Habitat and Wetland Photographs – Upland Plant Communities
and Wetlands

Site-wide Maps Showing the Locations of the Photographs of the Solar Development Area and Transmission Line Buffer

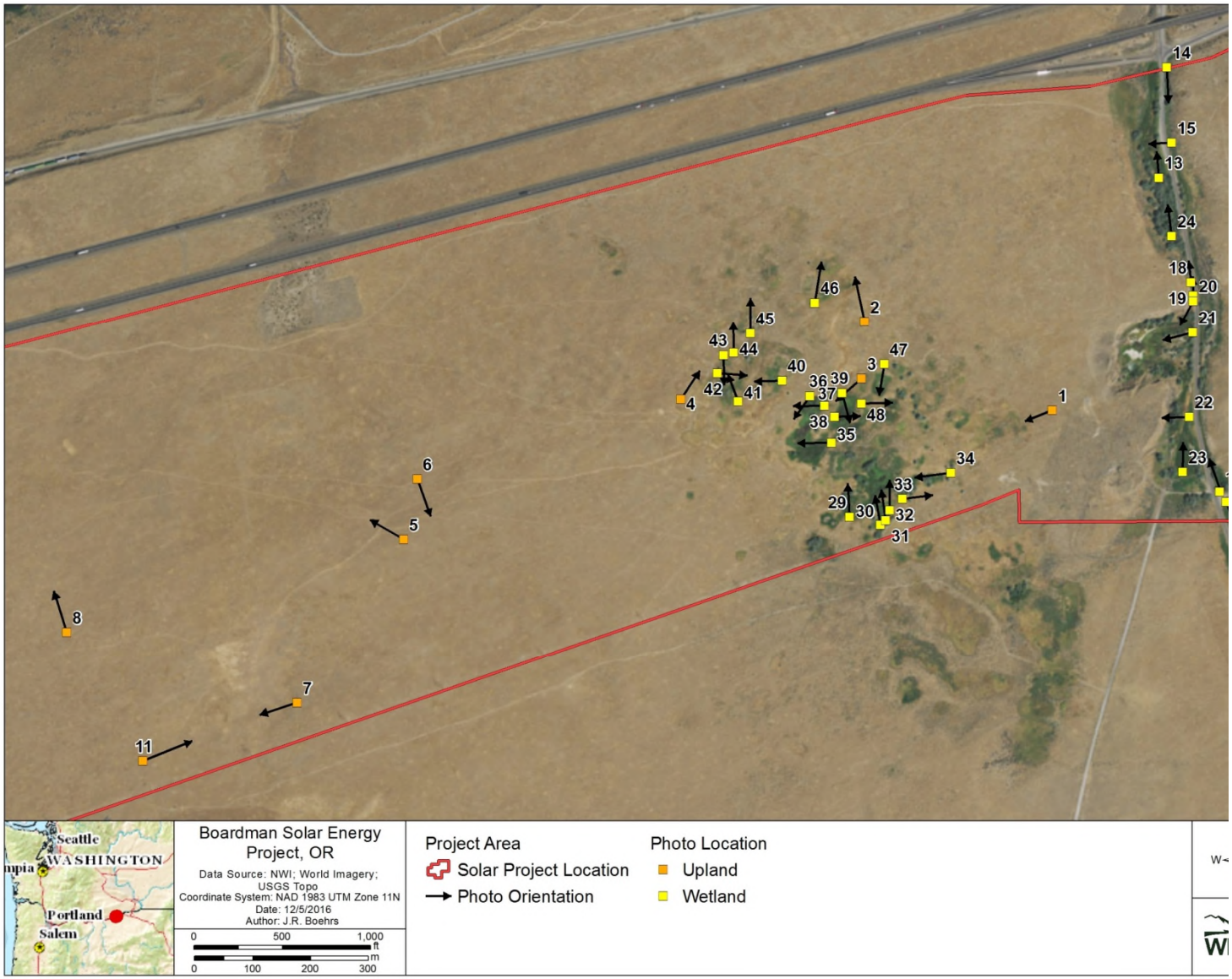

Figure 1a. Location and orientation of photographs taken in the northern portion of the Boardman Solar Energy Facility.



Figure 1b. Location and orientation of photographs taken in the southern portion of the Boardman Solar Energy Facility and in the transmission line buffer.

Upland Plant Communities in the Eastern Portion of the Solar Development Area

Photo 1. Typical shrub/scrub vegetation communities in the eastern portion of the solar development area

Photo 2. Typical shrub/scrub vegetation communities in the eastern portion of the solar development area

Photo 3. Typical shrub/scrub vegetation communities in the eastern portion of the solar development area

Photo 4. Typical shrub/scrub vegetation communities in the eastern portion of the solar development area

Upland Plant Communities in the Central Portion of the Solar Development Area



Photo 5. Typical grassland vegetation communities in the central portion of the solar development area

Photo 6. Typical grassland vegetation communities in the central portion of the solar development area

Photo 7. Typical grassland vegetation communities in the central portion of the solar development area

Photo 8. Typical grassland vegetation communities in the central portion of the solar development area

Photo 9. Typical grassland vegetation communities in in the central portion of the solar development area

Upland Plant Communities in the Western Portion of the Solar Development Area and the Transmission Line Buffer

Photo 10. A small pocket of shrub/scrub vegetation was present in the southwest corner of the solar development area

Photo 11. Typical shrub/scrub vegetation communities in the northern portion of the transmission line buffer

Photo 12. Typical grassland vegetation communities in in the north-central portion of the transmission line buffer

Wetlands in the Eastern Portion of the Solar Development Area (Threemile Canyon Wetlands)

Photo 13. Wetland 1 – photo from SW (Wetland #s correspond to wetland maps in Appendix C)

Photo 14. Wetland 2 – Photo from N

Photo 15. Wetland 3A – photo from N

Photo 16. Wetland 3B – photo from N

Photo 17. Wetland 3C – photo from S

Photo 18. Wetland 4 – photo from S

Photo 19. Wetland 5 – photo from S

Photo 20. Wetland 6A – photo from NE

Photo 21. Wetland 6B – photo from E

Photo 22. Wetland 6C – photo from E

Photo 23. Wetland 6 overview – photo from SW

Photo 24. Wetland 7 – photo from S

Wetlands in the Transmission Line Buffer

Photo 25. Wetland 8 – photo from N

Photo 26. Wetland 8 – photo from E

Photo 27. Potential WUS drainage associated with Wetland 8 along proposed Transmission Line – photo from W



Photo 28. NWI blue line across proposed transmission line near existing substation (deviation, as there was no defined bed or bank) – photo from SW

Wetlands in the East-Central Portion of the Solar Development Area

Photo 29. Wetland 9 – photo from S

Photo 30. Wetland 10A – photo from S

Photo 31. Wetland 10B – photo from S

Photo 32. Wetland 11 – photo from S

Photo 33. Wetland 12 – photo from W

Photo 34. Wetland 13 – photo from E

Photo 35. Wetland 14A – photo from E

Photo 36. Wetland 14B – photo from N

Photo 37. Wetland 15 – photo from E

Photo 38. Wetland 16 – photo from W

Photo 39. Wetland 17 – photo from S

Photo 40. Wetland 18 – photo from E

Photo 41. Wetland 19 – photo from S

Photo 42. Wetland 20A – photo from W

Photo 43. Wetland 20B – photo from N

Photo 44. Wetland 20C – photo from S

Photo 45. Wetland 21 – photo from S

Photo 46. Wetland 22 – photo from S

Photo 47. Wetland 23A – photo from NE

Photo 48. Wetland 23B – photo from W

Appendix D
Additional Tables and Information (Not Applicable)

Appendix E
Aquatic Resources Inventory and Wetland Delineation
Boardman Solar Energy Facility,
Morrow and Gilliam Counties, Oregon:
Literature Cited

Agricultural Applied Climate Information System (AgACIS). 2016. Climate Data for Gilliam County, Oregon. Water year October 1 – September 30. Accessed October 2016. Available online at: http://agacis.rcc-acis.org/41021/mtot

Environmental Laboratory. 1987. Corps of Engineers Wetlands Delineation Manual. Technical Report Y-87-1. Department of the Army, Waterways Experiment Station, Corps of Engineers, Vicksburg, Mississippi.

ESRI. 2016. World Street Map, World Imagery, and Aerial Photos. ArcGIS Resource Center. ESRI, producers of ArcGIS software, Redlands, California. Data accessed August 2015, and October and November 2016.

Federal Geographic Data Committee. 2013. Classification of Wetlands and Deepwater Habitats of the United States. FGDC-STD-004-2013. Second Edition. Wetlands Subcommittee, Federal Geographic Data Committee and U.S. Fish and Wildlife Service, Washington, D.C.

Lichvar, R. W., D.L. Banks, W. N. Kirchner and N. C. Melvin. 2016. State of Oregon 2016 Wetland Plant List. Phytoneuron 30: 1-17.

Munsell. Munsell Soil Color Book. Information available online at: http://munsell.com/color-products/color-communications-products/environmental-color-communication/munsell-soil-color-charts/

National Environmental Policy Act. 1970. 42 United States Code (USC) 4321-4370h. Public Law 91-190, § 2, January 1, 1970, 83 Statute 852.

North American Datum (NAD). 1983. NAD83 Geodetic Datum.

Oregon Department of State Lands (no date). Division 85: Administrative Rules Governing the Issuance and Enforcement of Removal-Fill Authorizations within Waters of Oregon Including Wetlands. Oregon Administrative Rules (OAR), ODFW. OAR 141-085-0500 to OAR 141-085-0785. Available online at: http://arcweb.sos.state.or.us/pages/rules/oars_100/oar_141/141_085.html

Oregon Department of Fish and Wildlife (ODFW). 2004 (Revised 2006). Division 415: Fish and Wildlife Habitat Mitigation Policy. Oregon Administrative Rules (OAR), ODFW. OAR 635-415-0000 to OAR 635-415-0025. November 26, 2004. Available online at: http://www.dfw.state.or.us/OARs/415.pdf

Oregon Department of State Lands (ODSL). 1999. Frequently Asked Questions About Local Wetland Inventories. Oregon Department of State Lands. Available online at: https://www.oregon.gov/dsl/WETLAND/docs/lwi_qa.pdf

Oregon Department of State Lands (ODSL). 2008. Wetland Determination/Delineation Report Requirements Checklist. May 2008. Available online at: https://www.oregon.gov/dsl/PERMITS/docs/wetland_delin_rpt_chklist.pdf

Oregon Department of State Lands (ODSL). 2012. An Introduction to Water-related Permits and Reviews Issued by Oregon State Agencies. Oregon Department of State Lands, Salem. Available online at: https://www.oregon.gov/dsl/PERMITS/docs/water_related_permits_user_guide_2012.pdf

Oregon Department of State Lands (ODSL). 2013. Division 90: Administrative Rules for Wetland Delineation Report Requirements and for Jurisdictional Determinations for the Purpose of Regulating Fill and Removal within Waters of the State. Oregon Administrative Rules (OAR), ODFW. OAR 141-090-005 to OAR 141-090-0055. January 1, 2013. Available online at: http://arcweb.sos.state.or.us/ pages/rules/oars_100/oar_141/141_090.html

Oregon Revised Statutes § 196.795. 1995. Chapter 196 - Columbia River Gorge; Ocean Resource Planning; Wetlands; Removal and Fill; Section (§) 196.795 Streamlining Process for Administering State Removal or Fill Permits; Application for State Program General Permit; Periodic Reports to Legislative Committee. Laws 1995 [c.474 §1; 1997 c.116 §1; 1999 c.59 §53; 2007 c.354 §2]. ORS § 196.795. Information available online at: https://www.oregonlegislature.gov/bills_laws/ors/ors196.html

Rintz, T. and E. Hallingstad. 2016. Site Characterization Study Report for the Boardman Solar Energy Facility, Morrow and Gilliam Counties, Oregon. Final Report. Prepared for Invenergy Solar Development LLC, Chicago, Illinois. Prepared by Western EcoSystems Technology, Inc. (WEST), Corvallis, Oregon. 31 pages + appendices.

U.S. Army Corps of Engineers (USACE). 2008. Regional Supplement to the Corps of Engineers Wetland Delineation Manual: Arid West Region (Version 2.0). J. S. Wakeley, R. W. Lichvar, and C. V. Noble, eds. ERDC/EL TR-08-28. U.S. Army Engineer Research and Development Center (ERDC), Vicksburg, Massachusetts.

U.S. Army Corps of Engineers (USACE). 2012. Summary of the 2012 Nationwide Permits. Available online at: http://www.usace.army.mil/Portals/2/docs/civilworks/nwp/2012/NWP2012_sumtable_15feb2012.pdf

U.S. Department of Agriculture (USDA) Natural Resources Conservation Service (NRCS). 2008. Hydrogeomorphic wetland classification system: An overview and modification to better meet the needs of the Natural Resource Conservation Service. NRCS Technical Note No. 190-8-76.

U.S. Department of Agriculture (USDA) Natural Resources Conservation Service (NRCS). 2016. SSURGO Soils Data. Soil Survey Geographic (SSURGO) Database, USDA Soil Survey Staff, NRCS. SSURGO Database for Grant and Roberts Counties, South Dakota. Web Soil Survey available online at: http://websoilsurvey.nrcs.usda.gov/

U.S. Environmental Protection Agency (USEPA). 2016. Level III and Level IV Ecoregions of the Continental United States. Information available online at: https://www.epa.gov/eco-research/level-iii-and-iv-ecoregions-continental-united-states

U.S. Fish and Wildlife Service (USFWS) National Wetlands Inventory (NWI). 2016. Seamless Wetlands Data by State: Oregon. USFWS NWI Data Mapper. USFWS NWI, Fort Snelling, Minnesota. Updated May 1, 2016. Geodatabase and Shapefile data available online at: http://www.fws.gov/wetlands/data/State-Downloads.html

U.S. Geological Survey (USGS). 2016. The National Map/US Topo. Last updated January 2016. Homepage available at: http://nationalmap.gov/ustopo/index.html

U.S.A. Topo. 2016. USA Topo Maps. US Geological Survey (USGS) topographical maps for the United States. ArcGIS. ESRI, producers of ArcGIS software. Redlands, California.

Weather Underground. 2016. History for Arlington, Oregon. (Arlington Airport KORARLIN2). Available online at: https://www.wunderground.com/personal-weather-station/dashboard?ID=KORARLIN2#history

Zedler, J. B. and S. Kercher. 2004. Causes and Consequences of Invasive Plants in Wetlands: Opportunities, Opportunists, and Outcomes. Critical Reviews in Plant Science 23: 431-452.

Attachment J-2
Oregon Department of State Lands Wetland Delineation Concurrence Letter

Oregon
Kate Brown, Governor

Department of State Lands
775 Summer Street NE, Suite 100
Salem, OR 97301-1279
(503) 986-5200
FAX (503) 378-4844
www.oregon.gov/dsl

State Land Board

Kate Brown
Governor

Dennis Richardson
Secretary of State

Tobias Read
State Treasurer

March 22, 2017

Boardman Solar Energy LLC
Attn: Laura Miner
One South Wacker Dr. Ste. 1800
Chicago, IL 60606

Re: WD # 2017-0001 Wetland Delineation Report for Boardman Solar Energy Facility Morrow County; T4N R23E Sec. 28-30, Tax Lot 110, Gilliam County; T4N R22E Sec. 36, Tax Lot 200, T3N R22E Sec.1 & 2, Tax Lot 100

Dear Ms. Miner:

The Department of State Lands has reviewed the wetland delineation report prepared by Western Ecosystems Technology, Inc. for the site referenced above. Please note that the two study areas include only a portion of the tax lots described above (see the attached map). Based upon the information presented in the report, and a site visit on February 22, 2017, we concur with the wetland and open water boundaries as mapped in revised Figures 6A-6I of the report. Please replace all copies of the preliminary wetland map with these final Department-approved maps.

Within the study area, 30 wetlands (Wetlands 1-3, 3B, 4-13, 14, 14B, 15-19, 20A-20C, 21-22, 23A-23B, 29-30 totaling approximately 4.868 acres) and two open water areas (opwa 1-2 totaling approximately 0.191 acres) were identified. The wetlands and open water are subject to the permit requirements of the state Removal-Fill Law. Under current regulations, a state permit is required for cumulative fill or annual excavation of 50 cubic yards or more in the wetlands or below the ordinary high water line (OHWL) of a waterway (or the 2 year recurrence interval flood elevation if OHWL cannot be determined).

This concurrence is for purposes of the state Removal-Fill Law only. Federal or local permit requirements may apply as well. The Army Corps of Engineers will review the report and make a determination of jurisdiction for purposes of the Clean Water Act at the time that a permit application is submitted. We recommend that you attach a copy of this concurrence letter to both copies of any subsequent joint permit application to speed application review.

Please be advised that state law establishes a preference for avoidance of wetland impacts. Because measures to avoid and minimize wetland impacts may include reconfiguring parcel layout and size or development design, we recommend that you work with Department staff on appropriate site design before completing the city or county land use approval process.

This concurrence is based on information provided to the agency. The jurisdictional determination is valid for five years from the date of this letter unless new information necessitates a revision. Circumstances under which the Department may change a determination are found in OAR 141-090-0045 (available on our web site or upon request). In addition, laws enacted by the legislature and/or rules adopted by the Department may result in a change in jurisdiction; individuals and applicants are subject to the regulations that are in effect at the time of the removal-fill activity or complete permit application. The applicant, landowner, or agent may submit a request for reconsideration of this determination in writing within six months of the date of this letter.

Thank you for having the site evaluated. Please phone me at 503-986-5218 if you have any questions.

Sincerely,

Lauren Brown
Jurisdiction Coordinator

Approved by _____
Kathy Verble, CPSS
Aquatic Resource Specialist

Enclosures

ec: Michael Gerringer, Western Ecosystems Technology, Inc.
Morrow & Gilliam Counties Planning Departments (Maps enclosed for updating LWI)
Peter Olmstead, Corps of Engineers
Heidi Hartman, DSL

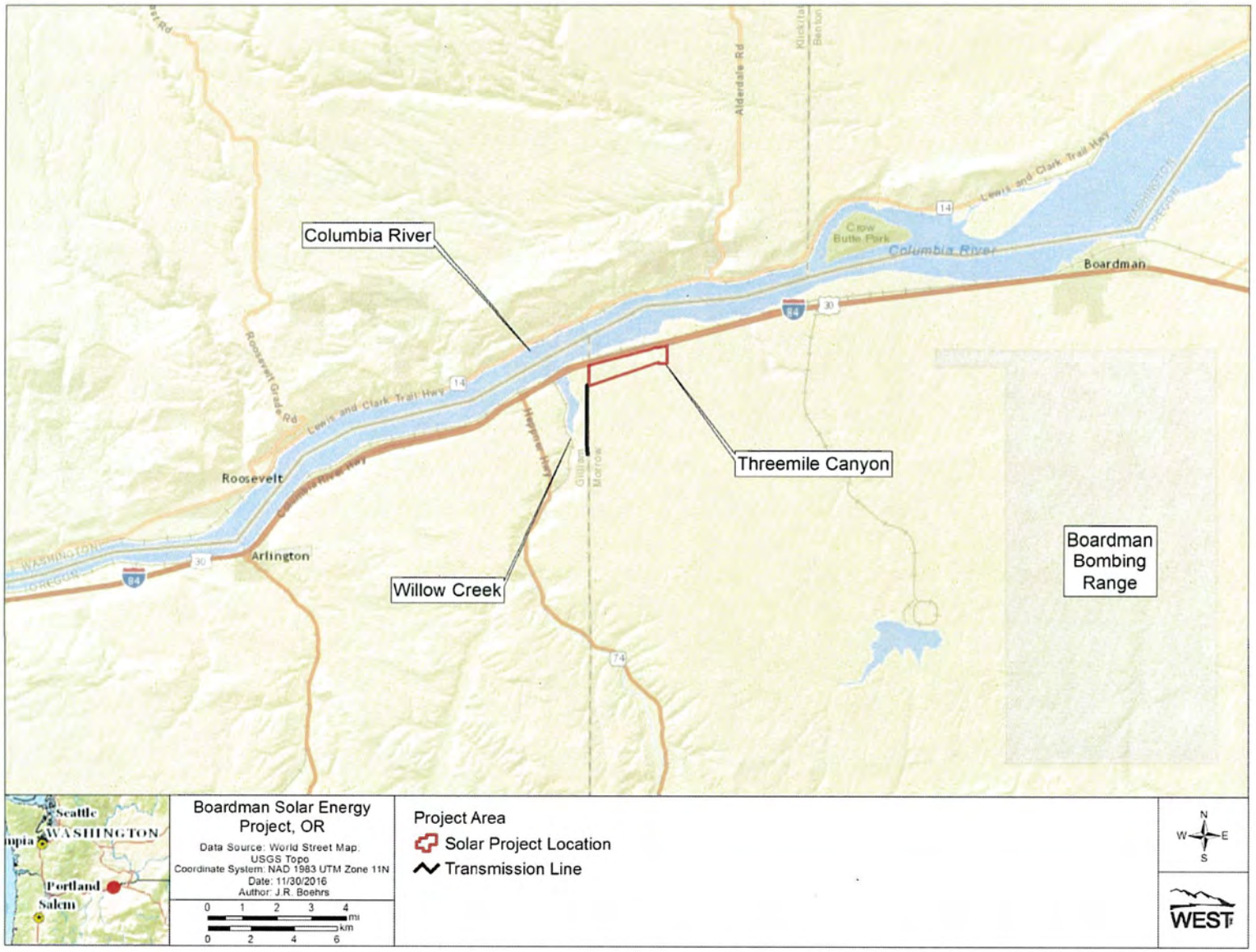

Figure 1a. Location of the proposed Boardman Solar Energy Facility and associated transmission line route in Morrow and Gilliam counties, Oregon.

FIGURE 2A

THIS MAP WAS PREPARED FOR ASSESSMENT PURPOSE ONLY

T.4N. R.23E. W.M.
MORROW COUNTY
1" = 2000'

04N23E

Cancelled
101 thru 109
116
118

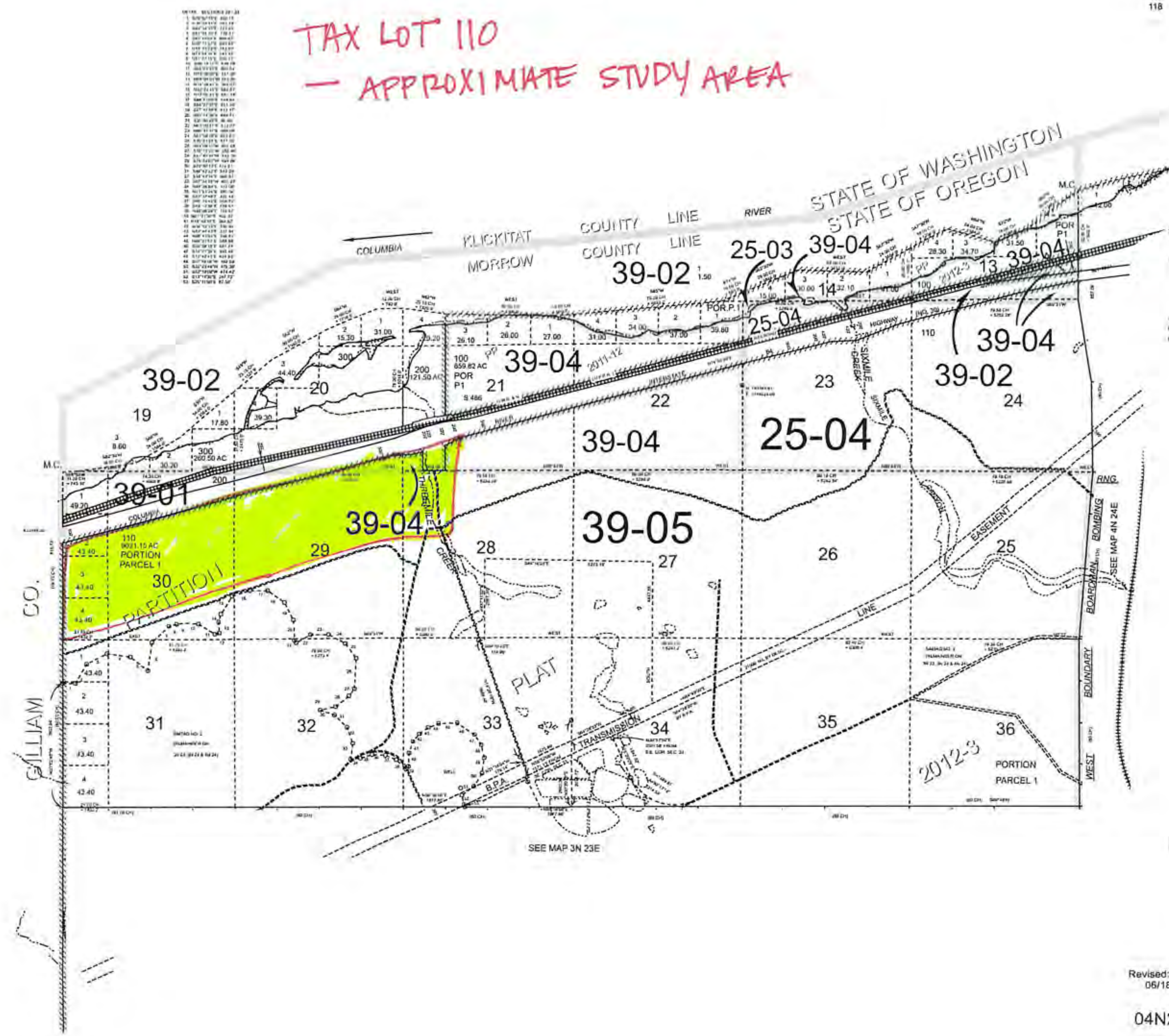

SEE MAP 3N 23E

Revised: DWC
06/18/2014

04N23E

FIGURE 2B

TAX LOT 100
—APPROXIMATE STUDY AREA

THIS MAP WAS PREPARED FOR ASSESSMENT PURPOSE ONLY

0 1,000 2,000 3,000 Feet

T.3N. R.22E. W.M.
GILLIAM COUNTY
1" = 2000'

03N22E
& INDEX

CANCELLED:
300
500
701
800
900
1000
1100
1500
2400
2500
2503
2600
2700
2800
2900
3100
3200
3300
3400
3500
3602
3603
3606
3607
3608

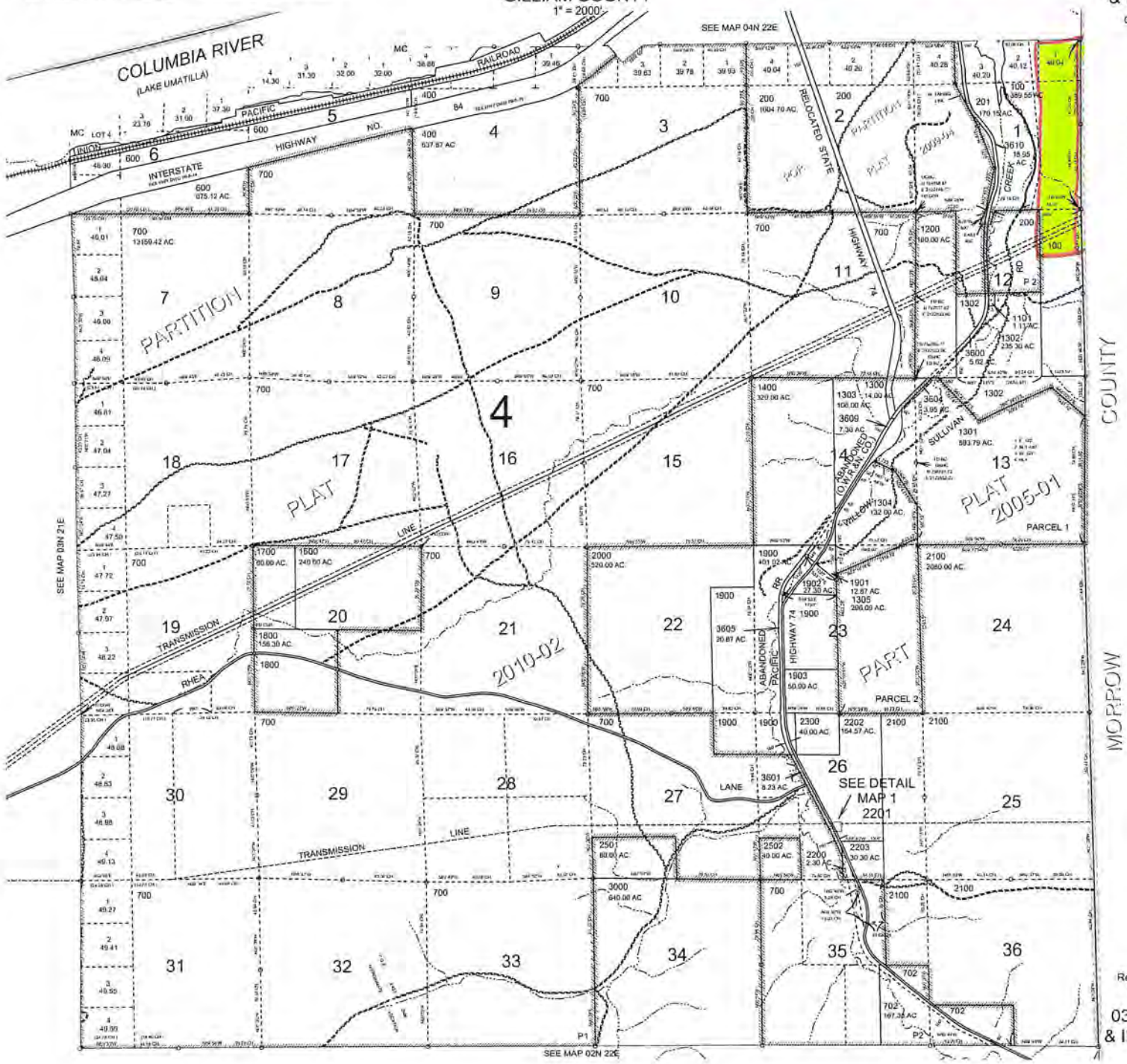

Revised: MA
7/20/2010

03N22E
& INDEX

FIGURE 2C

THIS MAP WAS PREPARED FOR ASSESSMENT PURPOSE ONLY

0 1,000 2,000 4,000 Feet

T.4N. R.22E. W.M.
GILLIAM COUNTY
1" = 2000'

04N22E

CANCELLED:
500

TAX LOT 200
– APPROXIMATE STUDY AREA

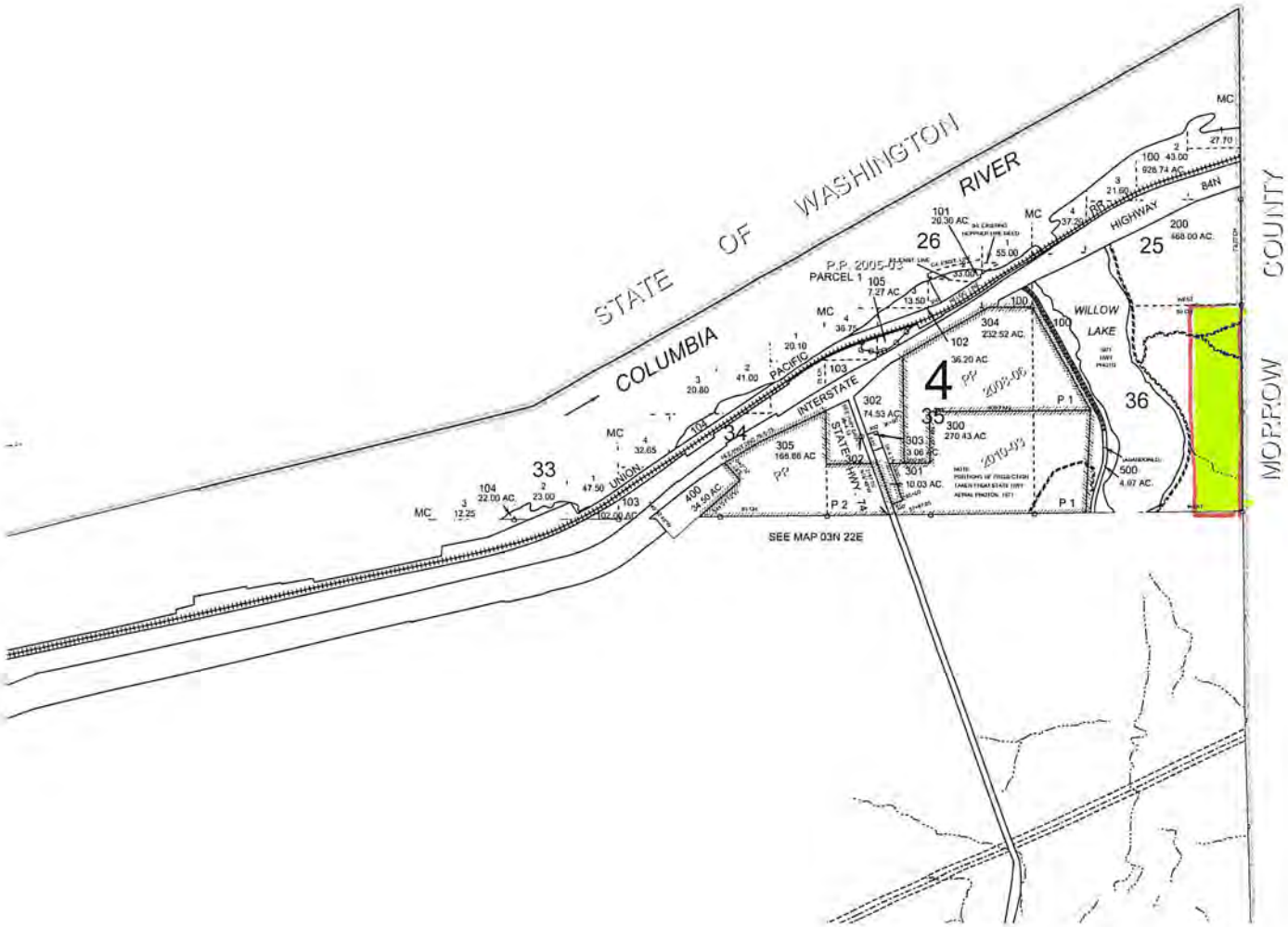

Revised: MA
7/20/2010

04N22E

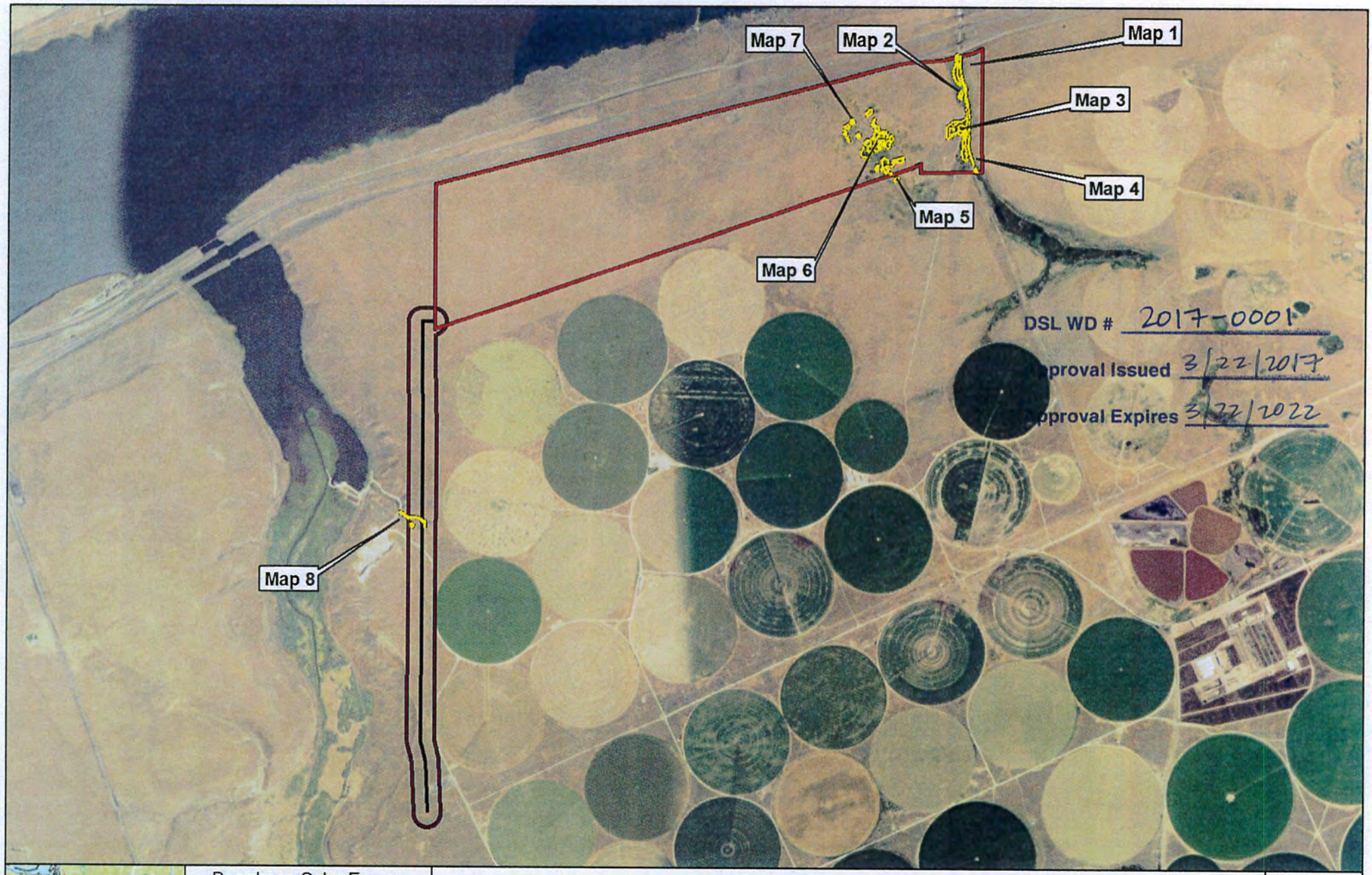

Boardman Solar Energy Project, OR

Data Source: NWI; World Imagery; USGS Topo
Coordinate System: NAD 1983 UTM Zone 11N
Date: 3/14/2017
Author: JRC

0 0.5 mi
0 1 km

Solar Project Location = STUDY AREA 1
Transmission Line
91.5-m (300.0-ft) Transmission Line Buffer = STUDY AREA 2
Wetland

FIGURE 6A INDEX

N W E S

WEST

DSL WD # 2017-0001

Approval Issued 3/22/2017

Approval Expires 3/22/2022

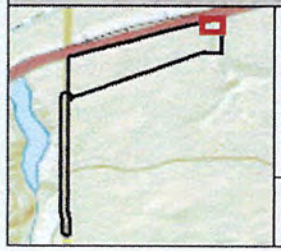

Boardman Solar Energy Project, OR

Data Source: NWI, World Imagery, USGS Topo
Coordinate System: NAD 1983 UTM Zone 11N
Date: 3/14/2017
Author: JRC

0 100 200 Feet
0 50 Meters

Project Area
Solar Project Location
STUDY AREA 1

Wetland;
Upland Sample Point
Wetland Sample Point

FIGURE 6B
MAP 1

1 inch = 200 ft
GPS data is accurate to +/- 0.30 m; aerial imagery resolution is accurate to +/- 1 m

N W E S

WEST



DSL WD # 2017-0001

Approval Issued 3/22/2017

Approval Expires 3/22/2022

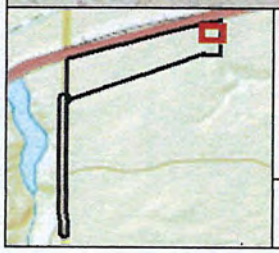

Boardman Solar Energy Project, OR

Data Source: NWI; World Imagery; USGS Topo
Coordinate System: NAD 1983 UTM Zone 11N
Date: 3/14/2017
Author: JRC

0 100 200 Feet
0 50 Meters

Project Area
Solar Project Location
STUDY AREA 1

Wetland
Upland Sample Point
Wetland Sample Point

FIGURE 6C
MAP 2

1 inch = 200 ft

GPS data is accurate to +/- 0.30 m; aerial imagery resolution is accurate to +/- 1 m

N W E S

WEST



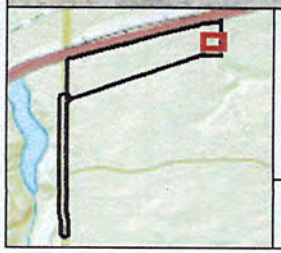

Boardman Solar Energy Project, OR

Data Source: NWI; World Imagery; USGS Topo
Coordinate System: NAD 1983 UTM Zone 11N
Date: 3/14/2017
Author: JRC

0 100 200 Feet
0 50 Meters

Project Area
Solar Project Location
STUDY AREA 1

Wetland
Upland Sample Point
Wetland Sample Point

FIGURE 6D
MAP 3

N
W E
S

1 inch = 200 ft
GPS data is accurate to +/- 0.30 m; aerial imagery resolution is accurate to +/- 1 m

WEST



DSL WD # 2017-0001

Approval Issued 3/22/2017

Approval Expires 3/22/2022

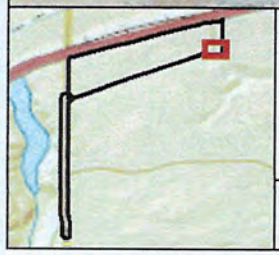

Boardman Solar Energy Project, OR

Data Source: NWI; World Imagery; USGS Topo
Coordinate System: NAD 1983 UTM Zone 11N
Date: 3/14/2017
Author: JRC

0 100 200 Feet
0 50 Meters

Project Area
Solar Project Location
STUDY AREA 1

Wetland
Upland Sample Point
Wetland Sample Point

FIGURE 6E
MAP 4

N
W E
S

1 inch = 200 ft
GPS data is accurate to +/- 0.30 m; aerial imagery resolution is accurate to +/- 1 m

WEST

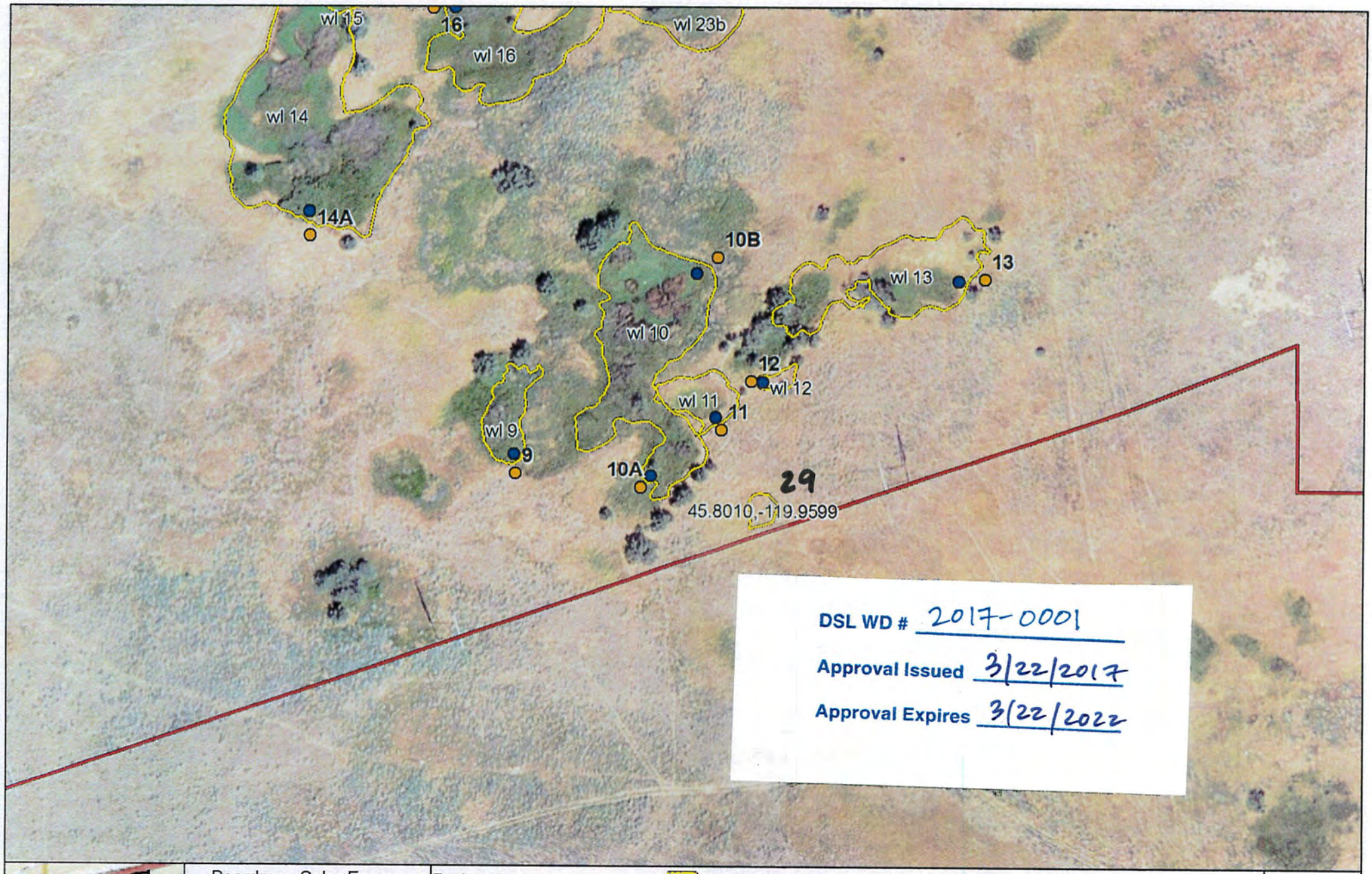

DSL WD # 2017-0001

Approval Issued 3/22/2017

Approval Expires 3/22/2022

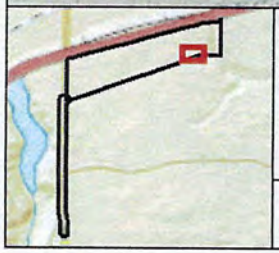

Boardman Solar Energy Project, OR

Data Source: NWI; World Imagery; USGS Topo
Coordinate System: NAD 1983 UTM Zone 11N
Date: 3/14/2017
Author: JRC

0 100 200 Feet
0 50 Meters

Project Area
Solar Project Location
STUDY AREA 1

Wetland
Upland Sample Point
Wetland Sample Point

FIGURE 6F
MAP 5

N W E S

1 inch = 200 ft
GPS data is accurate to +/- 0.30 m; aerial imagery resolution is accurate to +/- 1 m

WEST

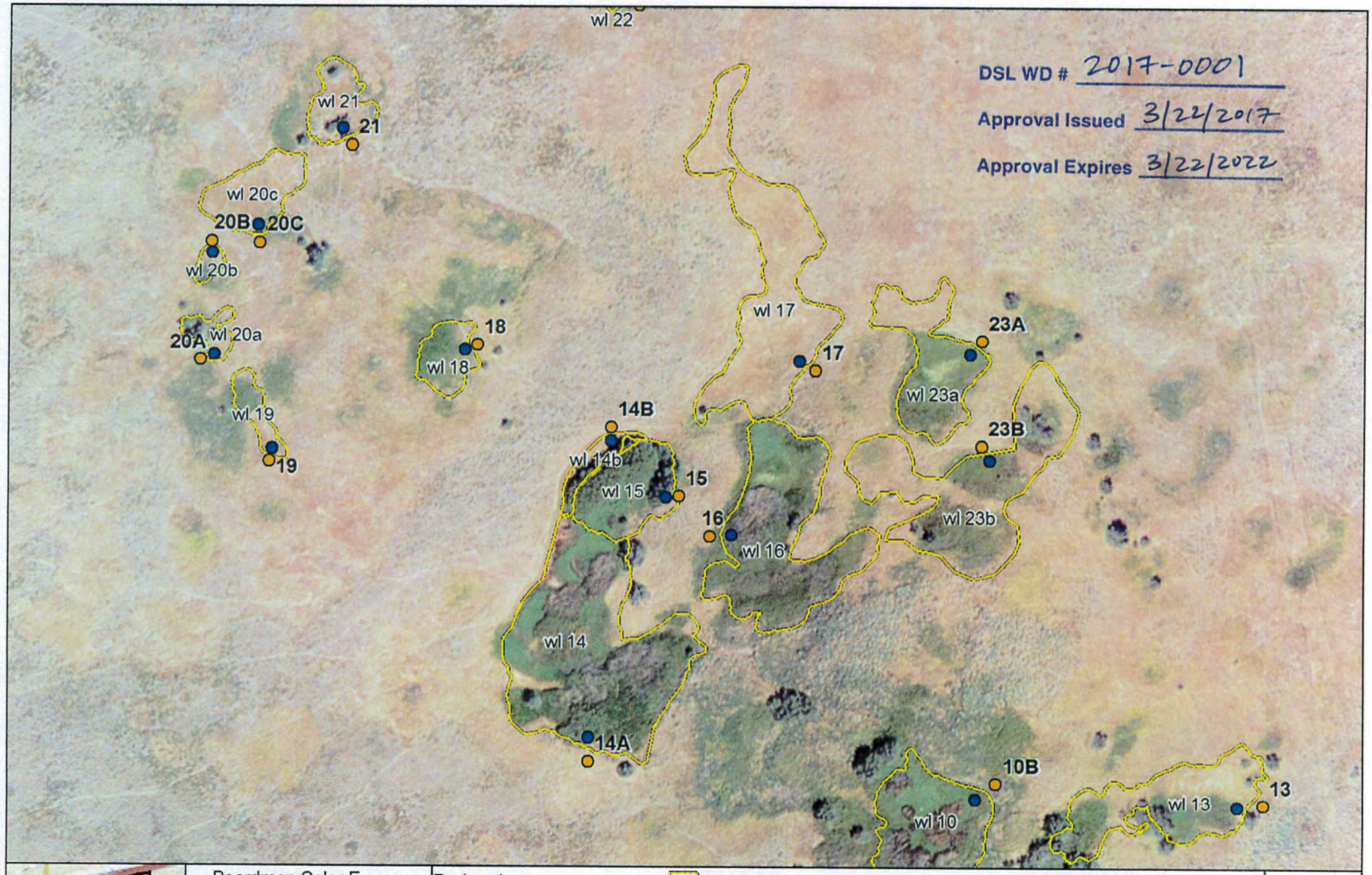

Boardman Solar Energy Project, OR

Data Source: NWI; World Imagery; USGS Topo
Coordinate System: NAD 1983 UTM Zone 11N
Date: 3/14/2017
Author: JRC

0 100 200 Feet
0 50 Meters

Project Area
Solar Project Location
STUDY AREA 1

Wetland
Upland Sample Point
Wetland Sample Point

FIGURE 6G
MAP 6

N W E S

1 inch = 200 ft
GPS data is accurate to +/- 0.30 m; aerial imagery resolution is accurate to +/- 1 m

WEST

DSL WD # 2017-0001

Approval Issued 3/22/2017

Approval Expires 3/22/2022

wl 22
22
wl 21
21
wl 20c
20B
20C
wl 20b
20A
wl 20a
18
wl 18
wl 19
19
wl 17
17
23A
wl 23a
23B
14B
wl 14b
15
wl 15
16
wl 16
wl 23b
wl 14

Boardman Solar Energy Project, OR

Data Source: NWI; World Imagery; USGS Topo
Coordinate System: NAD 1983 UTM Zone 11N
Date: 3/14/2017
Author: JRC

0 100 200 Feet
0 50 Meters

Project Area
Solar Project Location
STUDY AREA 1

Wetland
Upland Sample Point
Wetland Sample Point

FIGURE 6H
MAP 7

1 inch = 200 ft

GPS data is accurate to +/- 0.30 m; aerial imagery resolution is accurate to +/- 1 m

N W E S

WEST

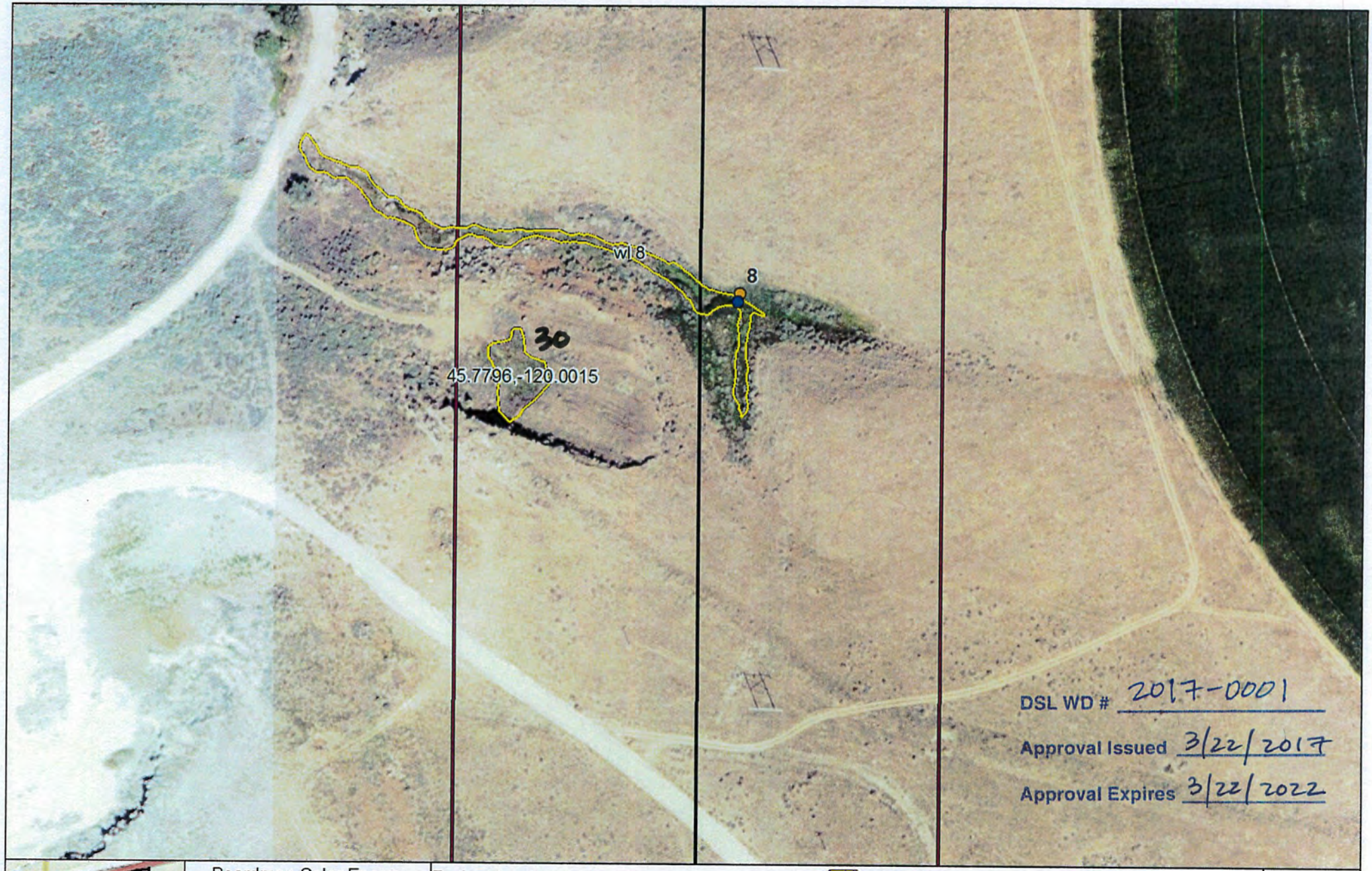

DSL WD # 2017-0001

Approval Issued 3/22/2017

Approval Expires 3/22/2022

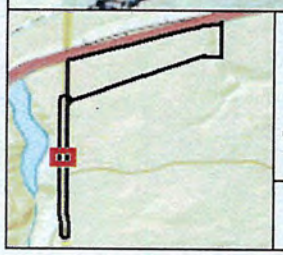

Boardman Solar Energy Project, OR

Data Source: NWI; World Imagery; USGS Topo
Coordinate System: NAD 1983 UTM Zone 11N
Date: 3/14/2017
Author: JRC

0 100 200 Feet
0 50 Meters

Project Area
Solar Project Location
Transmission Line
91.5-m (300.0-ft) Transmission Line Buffer = STUDY AREA 2

Wetland
Upland Sample Point
Wetland Sample Point

FIGURE 6I
MAP 8

N W E S

1 inch = 200 ft
GPS data is accurate to +/- 0.30 m; aerial imagery resolution is accurate to +/- 1 m

WEST